

# PLEASANT TOWNSHIP

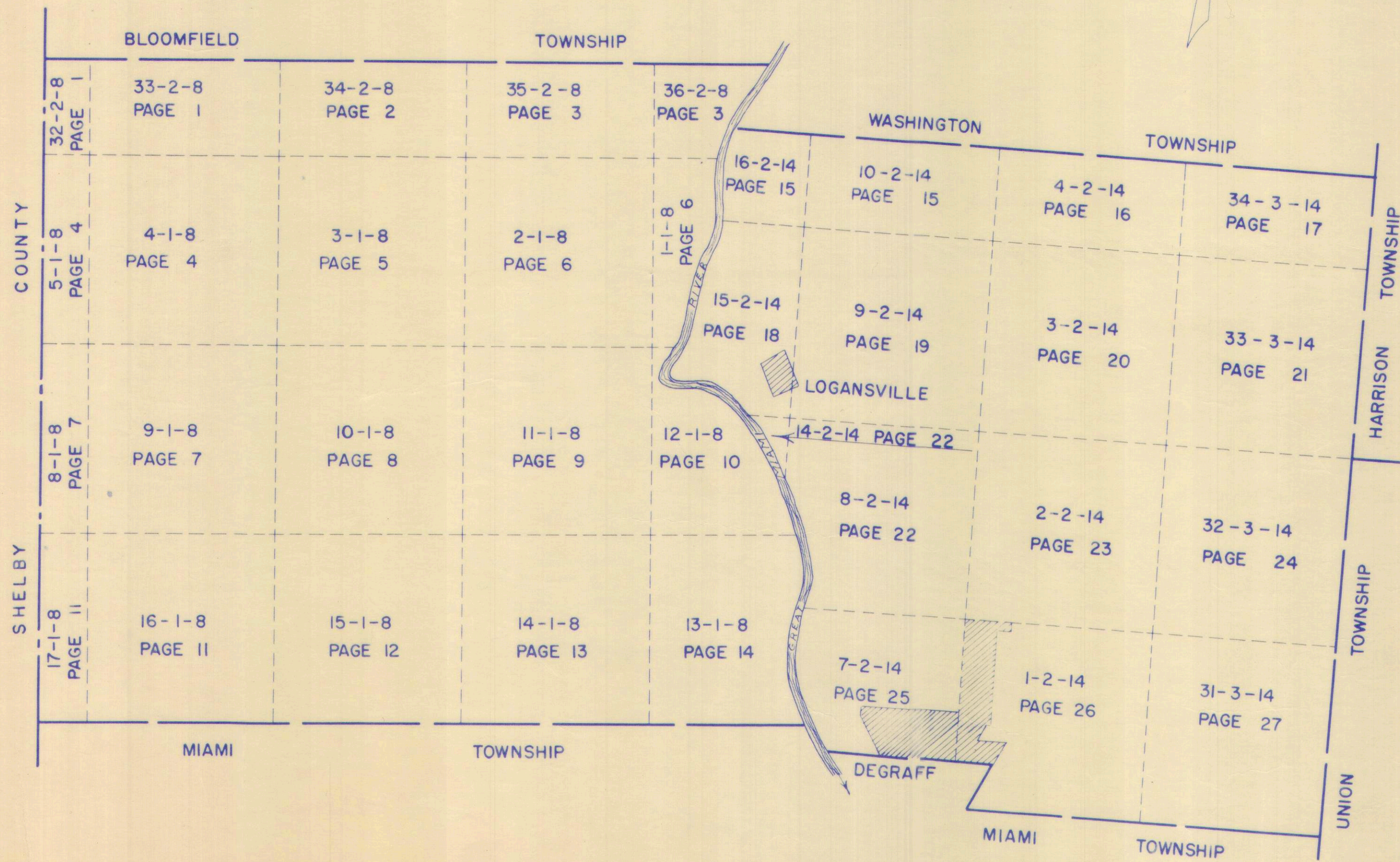

## INDEX MAP

CORRECTED TO

January 1, 1972

SECTION - TOWN - RANGE

Scale: 40 Chains to the Inch



D. F. Gilbert  
Jan 4, 1960



INDEX

	SECTION	TOWN	RANGE	PAGE	
TOWNS NORTH OF THE GREAT MIAMI RIVER	1	1	8	6	
	2	1	8	6	
	3	1	8	5	
	4	1	8	4	
	5	1	8	4	
	8	1	8	7	
	9	1	8	7	
	10	1	8	8	
	11	1	8	9	
	12	1	8	10	
	RANGES EAST OF THE OHIO-INDIANA LINE	13	1	8	14
		14	1	8	13
		15	1	8	12
		16	1	8	11
		17	1	8	11
		32	2	8	1
		33	2	8	1
34		2	8	2	
35		2	8	3	
36		2	8	3	
BETWEEN THE MIAMI RIVERS SURVEY	1	2	14	26	
	2	2	14	23	
	3	2	14	20	
	4	2	14	16	
	7	2	14	25	
	8	2	14	22	
	9	2	14	19	
	10	2	14	15	
	14	2	14	22	
	15	2	14	18	
	16	2	14	15	
	TOWNS EAST OF THE GREAT MIAMI RIVER	31	3	14	27
		32	3	14	24
		33	3	14	21
34		3	14	17	
RANGES NORTH OF THE OHIO RIVER					
DEGRAFF-NORTH PART				29-30-31-32	
LOGANSVILLE				28	



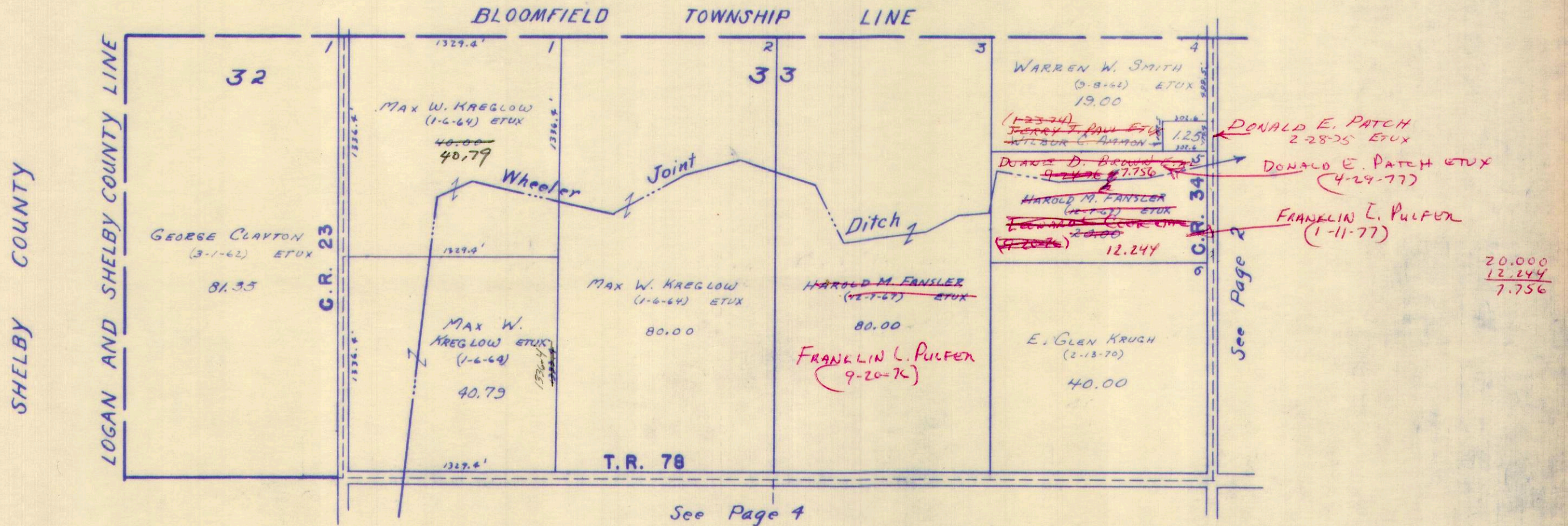
SURVEY OR SECTION	SUB. NO.	NO. ACRES	GRANTOR	GRANTEE	ACRES TRANS'FRD	TRANS.	DATE OF TRANSFER	DEED		LOT NO.	SIZE		REMARKS
								VOL.	PAGE		FRONT	DEPTH	
33-2-8		1.25	WILBUR C. AMMON	JERRY T. PAUL ETUX	1.25	✓	1-23-74	351	28-31				
33-2-8		1.25	JERRY T. PAUL ETUX	DONALD E. PATCH ETUX	1.25	✓	2-28-75	357	312-314				
33-2-8		80.00 20.00	HAROLD M. FANSLOR ETUX	LEONARD L. COOK ETAL	80.00 20.00	✓	9-20-76	366	644-645				
33-2-8		80.00	LEONARD L. COOK ETAL	FRANKLIN L. PULFON	80.00	✓	9-20-76	366	646-645				
33-2-8		20.00	LEONARD L. COOK ETAL	DUANE D. BROWN ETAL	20.00	✓	9-24-76	366	708-709				
33-2-8		20.00	DUANE D. BROWN ETAL	FRANKLIN L. PULFON	12.244	✓	1-11-77	366	519-520				New Survey
33-2-8		7.756	DUANE D. BROWN ETAL	DONALD E. PATCH ETUX	7.756	✗	4-29-77	370	136-138				



PLEASANT TOWNSHIP

SECTION 32 TOWN 2 RANGE 8  
SECTION 33 TOWN 2 RANGE 8

SCALE 10 CHAINS TO THE INCH





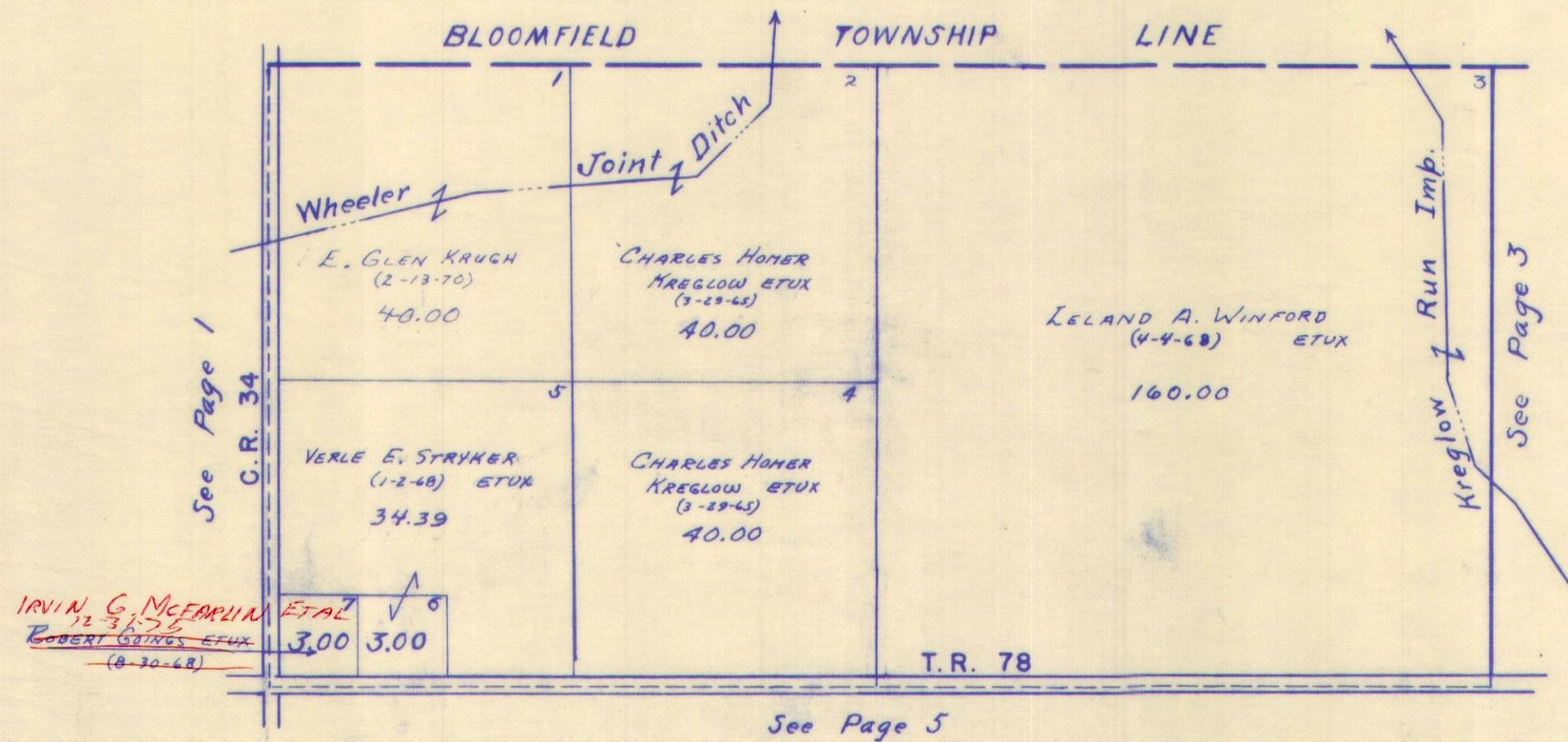
SURVEY OR SECTION	SUB. NO.	NO. ACRES	GRANTOR	GRANTEE	ACRES TRANS'FRD	TRANS.	DATE OF TRANSFER	DEED		LOT NO.	SIZE		REMARKS
								VOL.	PAGE		FRONT	DEPTH	

34-2-8		3.00	ROBERT GOINGS ETUX	IRVIN G, MCFARLIN ETAL	3.00	✓	12-31-75	361	720				
--------	--	------	--------------------	------------------------	------	---	----------	-----	-----	--	--	--	--



PLEASANT TOWNSHIP  
SECTION 34 TOWN 2 RANGE 8

SCALE 10 CHAINS TO THE INCH





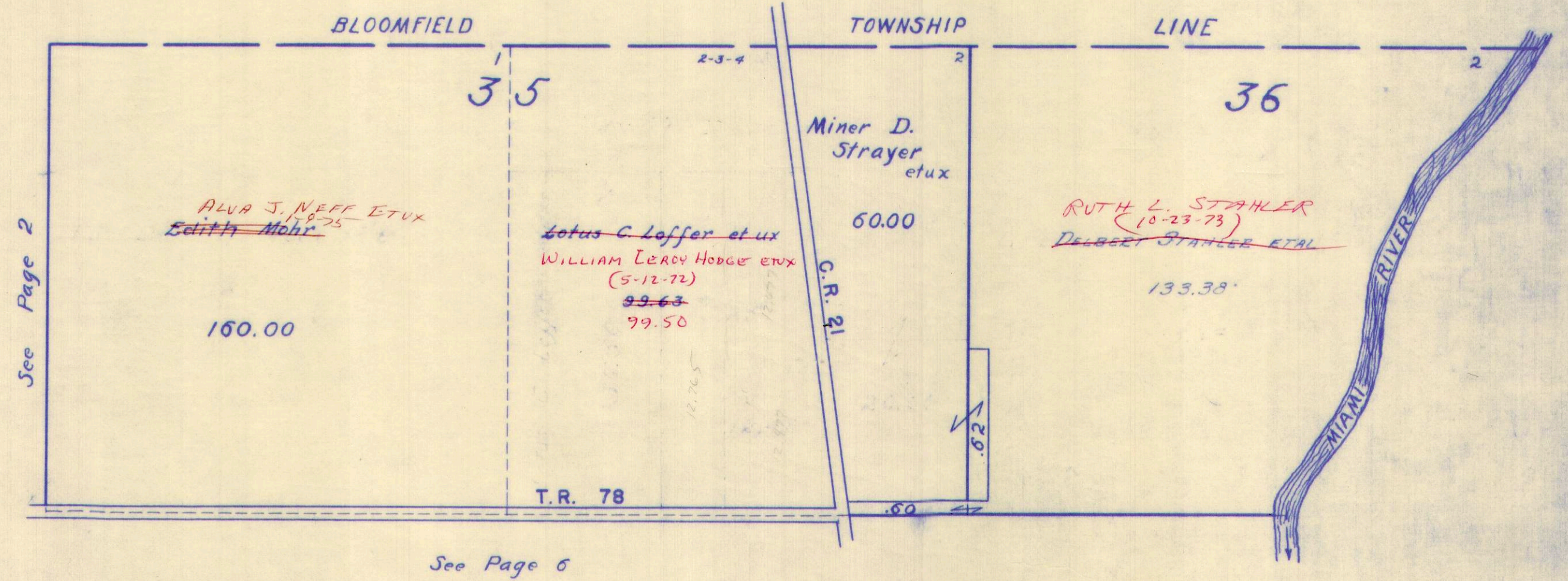
SURVEY OR SECTION	SUB. NO.	NO. ACRES	GRANTOR	GRANTEE	ACRES TRANS'FRD	TRANS.	DATE OF TRANSFER	DEED		LOT NO.	SIZE		REMARKS
								VOL.	PAGE		FRONT	DEPTH	

35-2-8	2	99.50	Lotus C. Loffer et ux	William Leroy Hodge et ux	99.50	✓	5-12-72	340	353-354				New Survey
36-28	2	133.35 ,00	Delbert V. Stahler Deed	Ruth L. Stahler	133.35 160	✓	10-23-73	349	902				
35-28	1	160.00	Edith Mohr	Alva J. Neff et ux	160.00	✓	1-9-75	356	758- 261				



PLEASANT TOWNSHIP  
SECTION 35 TOWN 2 RANGE 8  
SECTION 36 TOWN 2 RANGE 8

SCALE 10 CHAINS TO THE INCH



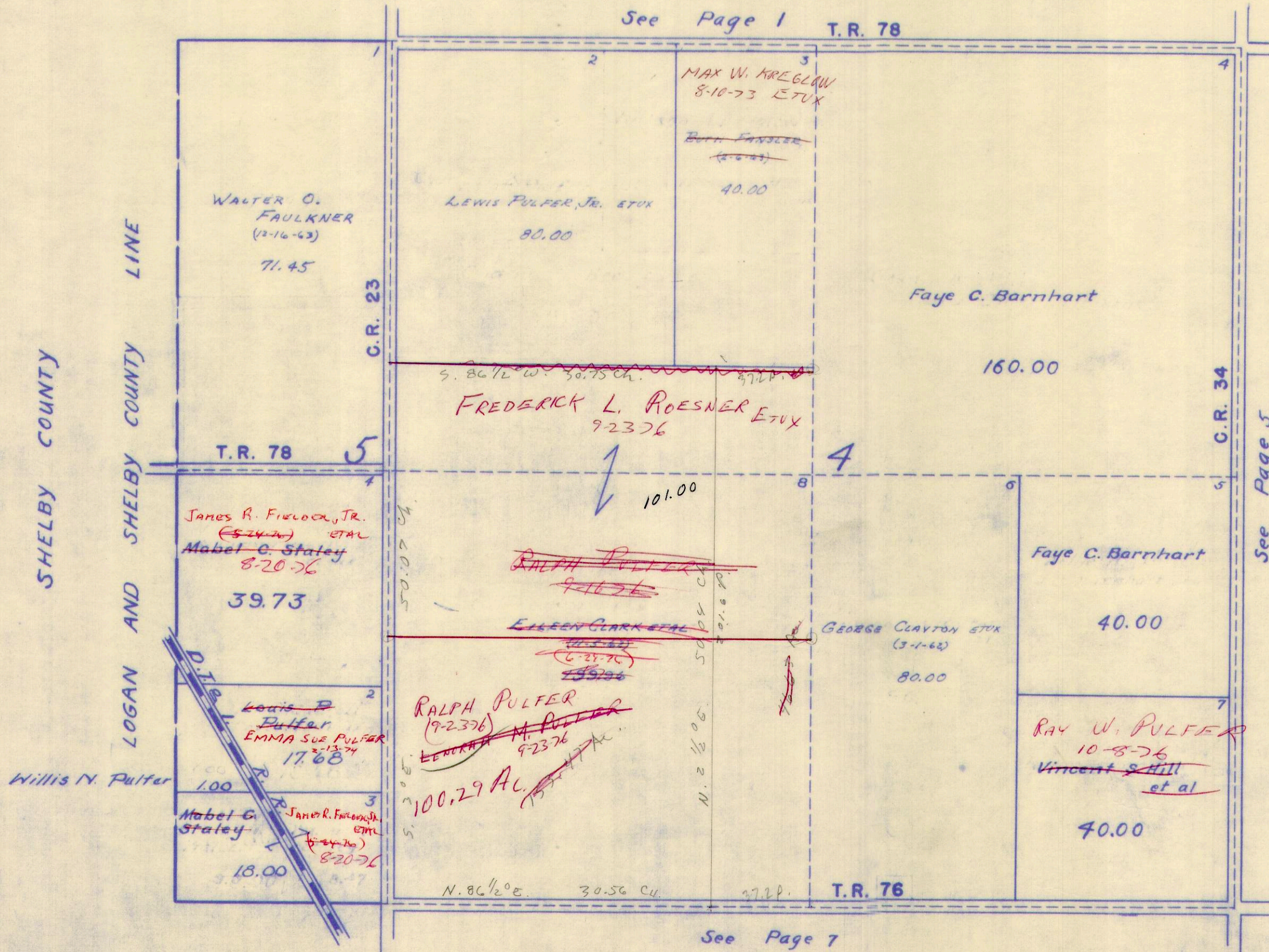


SURVEY OR SECTION	SUB. NO.	NO. ACRES	GRANTOR	GRANTEE	ACRES TRANS'FRD	TRANS.	DATE OF TRANSFER	DEED		LOT NO.	SIZE		REMARKS
								VOL.	PAGE		FRONT	DEPTH	
4-1-8	3	40.00	HAROLD M. FANSLER ETUX	MAX W. KREGLOW ETUX	40.00	✓	8-10-73	348	570-571				
5-1-8	2	17.68	LOUIS P. PULFER	<del>EMMA</del> EMMA SUB PULFER	17.68	✓	2-13-74	351	325-326				
5-1-8		39.73			39.73	✓			349				
5-1-8		18.00	MABEL C. STALEY (Deid)	JAMES R. FIELDER, JR. ETAL	18.00	✓	5-24-76	364	350-351				
4-1-8		46.63			46.63	✓			50				
4-1-8		153.47	LEWIS P. PULFER, SR. (Deid)	EILEEN CLARK ETAL (EILEEN WOLFE)	153.47	✓	6-29-76	365	51-130				Tax Dupl. 199.96 Acres.
5-1-8		39.73			39.73	✓			131				UND. 1/2 INT.
5-1-8		18.00	NANCY J. FIELDER FOX	VERNA K. FIELDER	18.00	✓	8-20-76	366	131-578				UND. 8/9 INT.
4-1-8		199.96	EILEEN CLARK WOLFE ETAL	RALPH PULFER	199.96	✓	9-16-76	366	583-697				NEW SURVEY
4-1-8		199.96	RALPH PULFER	FREDERICK L. ROCSNER ETUX	101.00	✓	9-23-76	366	699-700				NEW SURVEY
4-1-8		199.96	"	LENORAH M. PULFER	100.29	✓	9-23-76	366	707-941				NEW SURVEY
4-1-8		70.00	HAROLD B. PERSINGER DECD	RAY W. PULFER	40.00	✓	10-8-76	366	941-944				1/2 INT.
4-1-8		40.00	VINCENT S. HILL	RAY W. PULFER	40.00	✓	10-8-76	366	945-946				1/2 INT.



PLEASANT TOWNSHIP  
 SECTION 4 TOWN 1 RANGE 8  
 SECTION 5 TOWN 1 RANGE 8

SCALE 10 CHAINS TO THE INCH



See Page 1 T.R. 78

See Page 5

See Page 7

200.10  
 199.96  
 0.14 AC.

H.E. Dysert

153.47  
 46.63  
 200.10

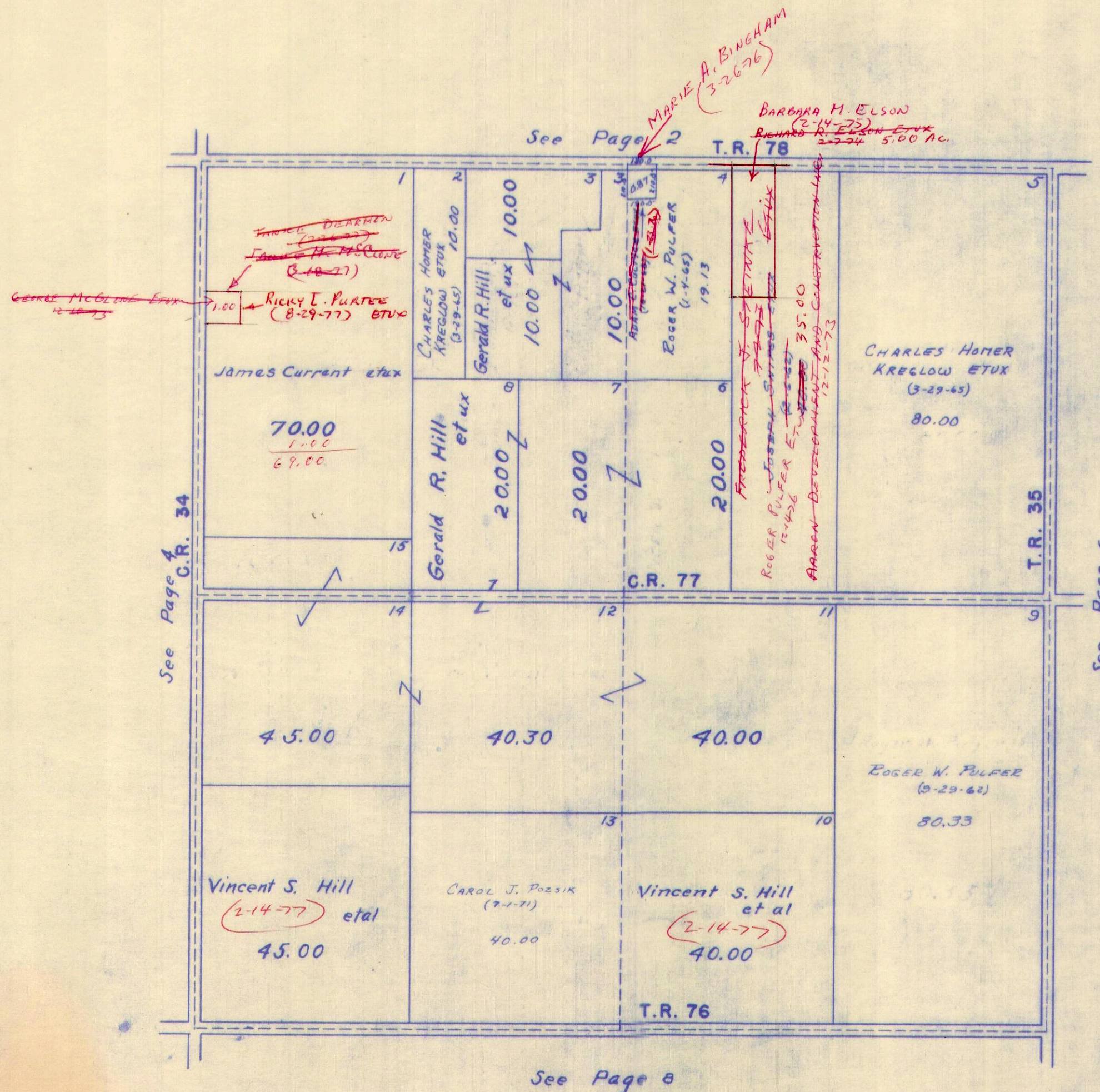


SURVEY OR SECTION	SUB. NO.	NO. ACRES	GRANTOR	GRANTEE	ACRES TRANS'FRD	TRANS.	DATE OF TRANSFER	DEED		LOT NO.	SIZE		REMARKS
								VOL.	PAGE		FRONT	DEPTH	
3-1-8	13	40.00	MARGERY I. BELLIS	CAROL J. POLSIK	40.00	✓	7-1-71	335	800-801				SOUTH PART OF EAST HALF OF THE S.W. QUARTER.
3-1-8		40.00	JOSEPH SNIPES ETUX	FREDRICK J. STEINKE ETUX	40.00	✓	7-2-73	347	789				
3-1-8	1	70.00	JAMES CURRENT ETUX	GEORGE MCGCLONE ETUX	1.00	✓	12-10-73	350	496-497				NEW SURVEY
3-1-8		40.00	FREDERICK J. STEINKE ETUX	AARON DEVELOPMENT AND CONSTRUCTION INC.	40.00	✓	12-12-73	350	539-540				
3-1-8		40.00	AARON DEVELOPMENT AND CONST. CO. INC.	RICHARD R. ELSON ETUX	5.00	✓	2-7-74	351	251-252				NEW SURVEY
3-1-8		5.00	RICHARD R. ELSON (DECD)	BARBARA M. ELSON	5.00	✓	2-14-75	357	183				
3-1-8		0.87	CATHERINE E. CULTICE (DECD)	ADAM C. CULTICE	0.87	✓	1-23-76	362	1214				
3-1-8		0.87	ADAM C. CULTICE	MARIE A. BINGHAM	0.87	✓	3-26-76	362	737-738				
3-1-8		35.00	AARON DEVELOPMENT, CONSTRUCTION, CO.	ROGER PULFER ETUX	35.00	✓	12-14-76	368	177-178				
3-1-8		40.00	HAROLD B. PERSINGER DECD	LARRY D. PERSINGER ETAL	40.00	✓	2-14-77	368	969-970				
3-1-8		45.00			45.00								
3-1-8		1.00	GEORGE M. CLONE	JANICE M. M. CLONE	1.00	✓	3-18-77	369	390-391				
3-1-8		1.00	GEORGE MCGCLONE	JANICE DEARMON	1.00	✗	7-26-77	371	760-761				
3-1-8		1.00	GEORGE M. CLONE ETAL	RICKY L. PURTEE ETUX	1.00	✗	8-29-77	372	324-325				



PLEASANT TOWNSHIP  
SECTION 3 TOWN 1 RANGE 8

SCALE 10 CHAINS TO THE INCH





SURVEY OR SECTION	SUB. NO.	NO. ACRES	GRANTOR	GRANTEE	ACRES TRANS/FRD	TRANS.	DATE OF TRANSFER	DEED		LOT NO.	SIZE		REMARKS
								VOL.	PAGE		FRONT	DEPTH	
1-1-8 2-1-8			HOWARD WHITEHEAD ETUX	ALVA J. NEFF ETUX	108.95	✓	10-6-72	343	221- 222				"NEW SURVEY"
2-1-8	11	15.51	MARVIN R. PULFER ETUX	EDWARD E. PULFER	1.60	✓	5-8-73	346	795- 796				NEW SURVEY
1-1-8 2-1-8	1	19.24	HOWARD A. WHITEHEAD ETUX	BILLY RAY LAWSON ETUX	19.24	✓	7-19-73	348	95- 96				
2-1-8		43.97	JOSEPH G. SNIPES ETUX	JERRY SNIPES	.92	✓	1-15-74	350	842- 893				NEW SURVEY
1-1-8		.70	JERRY T. PAUL ETUX	FERRELL W. SPENCER ETUX	.70	✓	(1-28-74)	351	78- 80				
2-1-8		.92	JERRY SNIPES ETUX	JOSEPH G. SNIPES ETUX	.92	✓	3-4-75	357	359- 360				
2-1-8		.92	JOSEPH G. SNIPES	LENA MAE SNIPES	.92	✓	3-4-75	357	361- 362				
2-1-8		0.92	LENA MAE SNIPES	WALTER L. ENGLE	0.92	✓	10-27-75	360	773- 774				
2-1-8		43.05 31.48	JOSEPH G. SNIPES ETUX	PAUL L. BELL ETUX	42.13 30.14	✓	3-9-76	362	516- 518				NEW SURVEY
2-1-8		7.66	WALTER CUPPS ETUX	SONJA SUE CUPPS	0.66	✓	5-14-76	363	679- 680				NEW SURVEY



PLEASANT TOWNSHIP  
 SECTION 1 TOWN 1 RANGE 8  
 SECTION 2 TOWN 1 RANGE 8

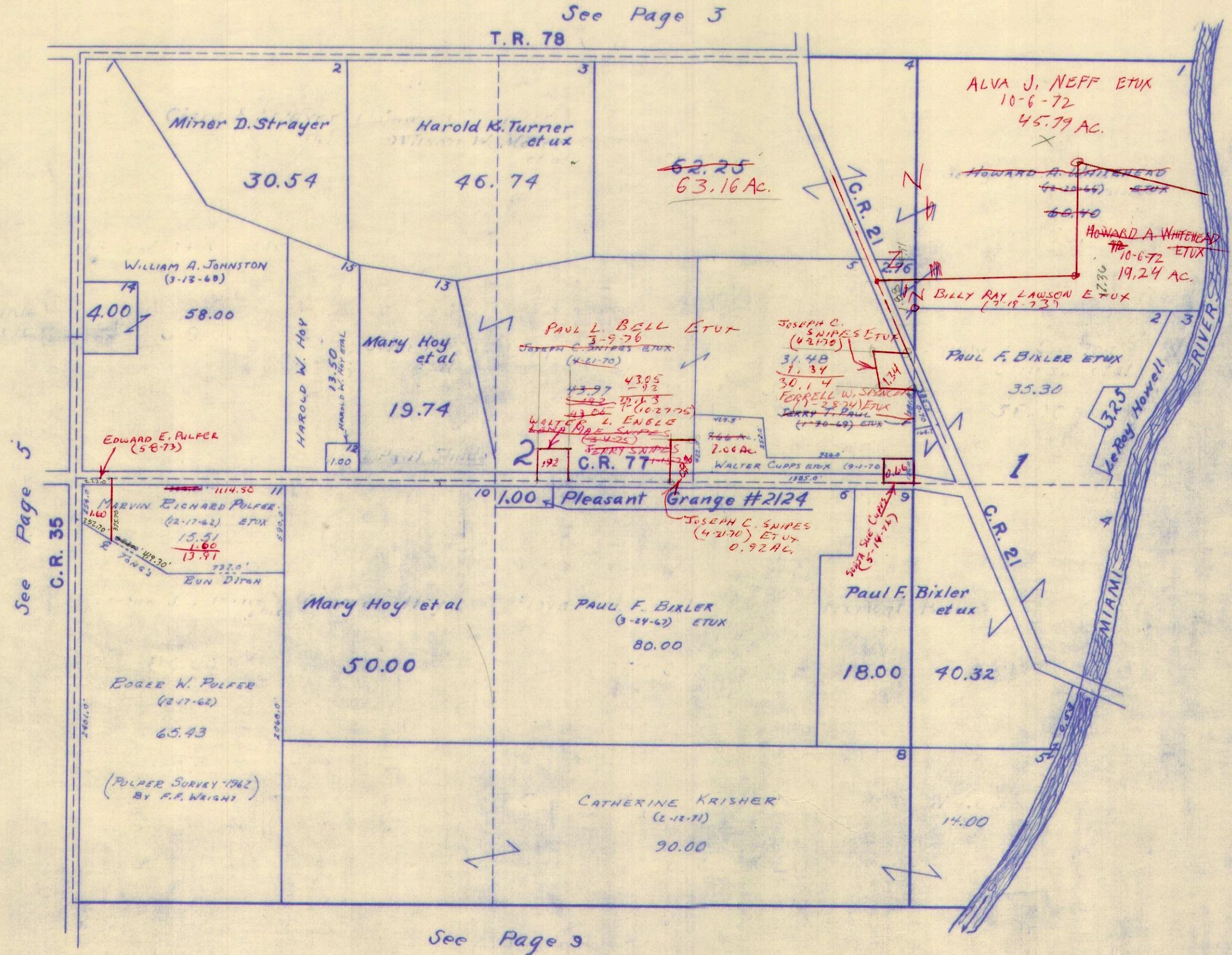
SCALE 10 CHAINS TO THE INCH

1928  
 2525  
 6403

62.25  
 1.91  
 63.16

62.15  
 45.76  
 26.61  
 98.16

2.79  
 1.81  
 1.88



See Page 3

T. R. 78

See Page 5

C.R. 35

See Page 9

1326.50  
 277.00  
 1114.50

672.00  
 252.7  
 419.30



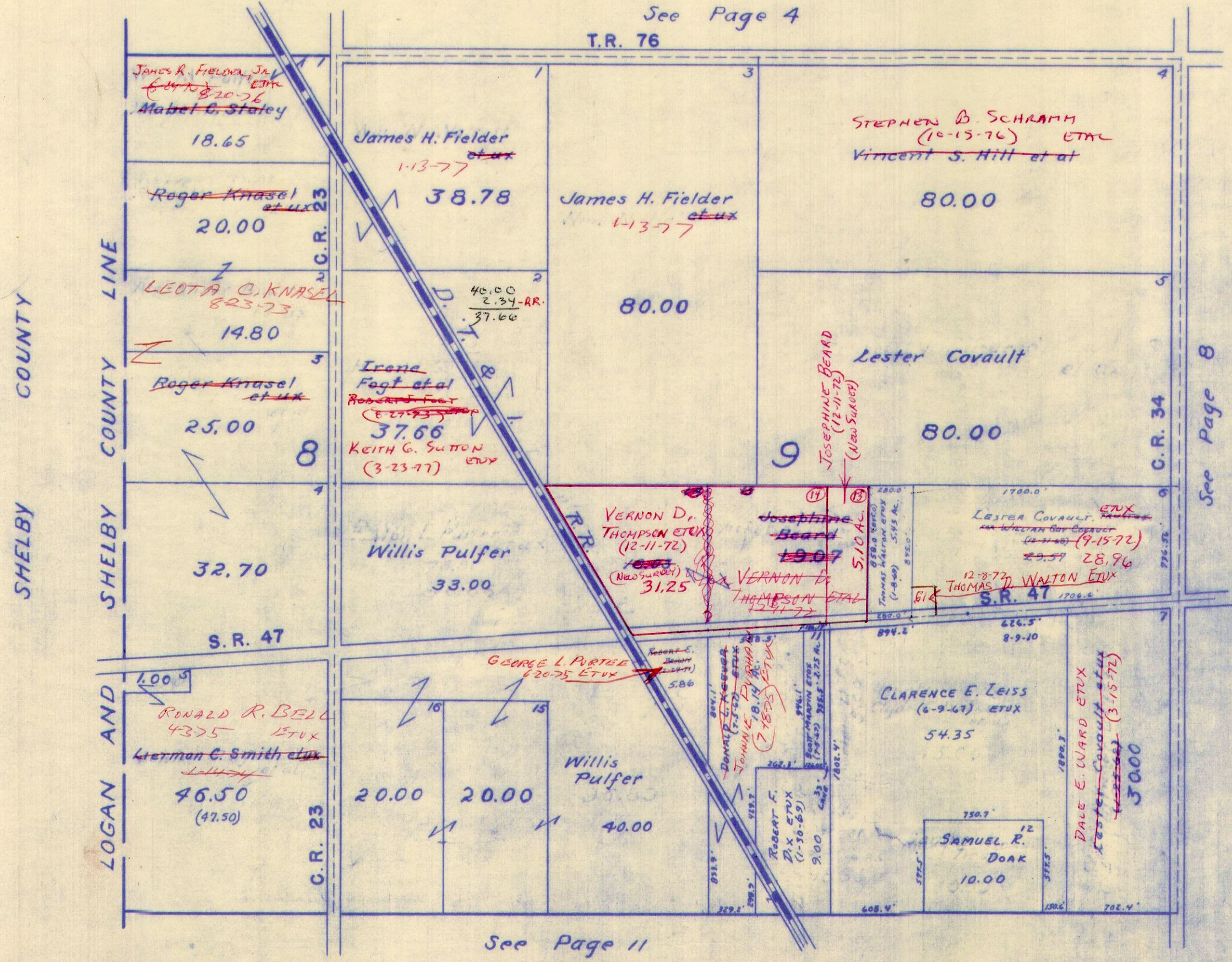
SURVEY OR SECTION	SUB. NO.	NO. ACRES	GRANTOR	GRANTEE	ACRES TRANS'FRD	TRANS.	DATE OF TRANSFER	DEED		LOT NO.	SIZE		REMARKS
								VOL.	PAGE		FRONT	DEPTH	
9-1-8		30.00	LESTER COVAULT ETUX	DALE E. WARD ETUX	30.00	✓	9-10-72	339	824-388			PLEASANT	
9-1-8	6	29.57	WILLIAM G. COVAULT (Dec'd)	LESTER COVAULT ETUX	29.57	✓	9-15-72	342	910-913				
9-1-8	6	29.57	LESTER COVAULT ETUX	THOMAS D. WALTON ETUX	29.57	✓	12-8-72	344	146-147				
9-1-8	13,14	<del>18.75</del> 18.75	JOSEPHINE BEARD	VERNON D. THOMPSON ETUX ETAL	18.75	✓	12-11-72	344	195-196			New Survey	
8-1-8	2,3	20.00 32.70	ROGER KNASEL DEC'D	LEOTA C. KNASEL	20.00 32.70	✓	8-23-73	348	874-875				
9-1-8	2	37.66	IRENE FOGT ETUX	ROBERT J. FOGT ETUX	37.66	✓	8-27-73	348	926-927				
8-1-8		46.50	NEVA B. SMITH DEC'D	LIERMAN C. SMITH	46.50	✓	11-4-74	356	114-115				
8-1-8		47.50	LIERMAN C. SMITH	RONALD R. BELL ETUX	47.50	✓	4-3-75	357	804				
9-1-8		5.86	ROBERT E. BROWN	GEORGE L. PURTEE ETUX	5.86	✓	6-20-75	358	932-934			SHERIFF'S DEED	
9-1-8		18.14	DONALD L. KEEVER	JOHNNIE DURHAM ETUX	18.14	✓	7-18-75	359	341-342				
8-1-8		18.65	MABEL C. STALEY (Dec'd)	JAMES R. FIELDER, JR. ETAL	18.65	✓	5-24-76	364	349-350				
8-1-8		18.65	NANCY J. FIELDER FOX	VERNA K. KIELDER	18.65	✓	8-20-76	366	130-131			UND. 1/2 INT.	
9-1-8		80.00	HAROLD B. PERSINGER (Dec'd) 1/2 Int	STEPHEN B. SCHRAMM ETAL	80.00	✓	10-15-76	367	47-50				
9-1-8		80.00	VINCENT S. HILL 1/2 Int	STEPHEN B. SCHRAMM ETAL	80.00	✓	10-15-76	367	51-52				
9-1-8		38.78	MARVELENE FIELDER DEC'D	JAMES H. FIELDER	38.78	✓	1-13-77	368	540-541				
9-1-8		37.66	ROBERT J. FOGT ETUX	KEITH G. SUTTON ETUX	37.66	✓	3-23-77	369	450-451				



PLEASANT TOWNSHIP  
 SECTION 8 TOWN I RANGE 8  
 SECTION 9 TOWN I RANGE 8

SCALE 10 CHAINS TO THE INCH

29.57  
 .61  
 28.96



See Page 11

See Page 8

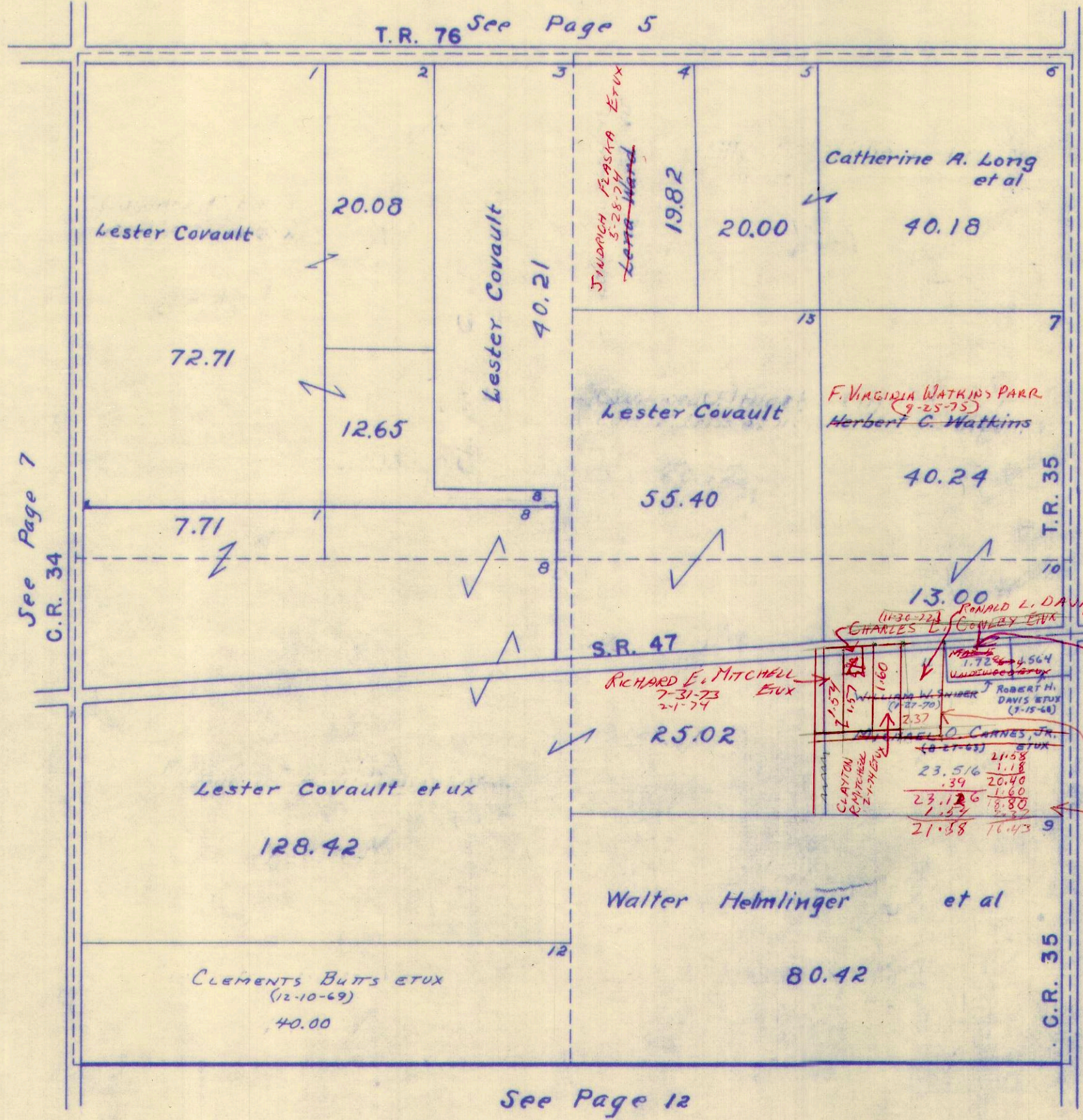


SURVEY OR SECTION	SUB. NO.	NO. ACRES	GRANTOR	GRANTEE	ACRES TRANS'FRD	TRANS.	DATE OF TRANSFER	DEED		LOT NO.	SIZE		REMARKS
								VOL.	PAGE		FRONT	DEPTH	
10-1-8	11	23.516	MICHAEL O. CARNES, JR. ETUX	CHARLES E. CONLEY ETUX	0.39	✓	11-30-72	344	52-53				New Survey
10-1-8	10	23.346	Michael O. Carnes Jr. ETUX	Charles E. Conley ETUX	23.346	✓	7-24-73	348	205 208 365				
10-1-8	11	23.116	CHARLES E. CONLEY ETUX	RICHARD E. MITCHELL ETUX	1.54	✓	7-31-73	348	564				NEW SURVEY
10-1-8	11	21.58	CHALES E. CONLEY ETUX	RICHARD E. MITCHELL ETUX	1.57	✓	2-1-74	351	271- 272- 273-				NEW SURVEY
10-1-8	11	"	"	CLAYTON R. MITCHELL ETUX	1.60	✓	2-1-74	351	274				NEW SURVEY
10-1-8		18.80	CHARLES E. CONLEY ETUX	GENTRY D. FARR ETUX	16.916	✓	3-25-74	351	892- 896				NEW SURVEY
10-1-8		2.37	CHARLES E. CONLEY ETUX	RONALD L. DAVIS ETUX	2.37	✓	4-16-74	352	381- 382				
10-1-8	4	19.82	LENA WARD ETVIR	JINDRICH FLASKA ETUX	19.82	✓	5-28-74	353	142 143				
10-1-8		1.72	WILLIM W. SNIDER ETUX	MAX E. UNDERWOOD ETUX	1.72	✓	9-6-74	355	109- 110				
10-1-8		40.24 13.00	HERBERT C. WATKINS (DECD)	F. VIRGINIA WATKINS PARR	13.00	✓	9-25-75	360	377- 379				
10-1-76		1.72	MAX E. UNDERWOOD ETUX	JAY O. JAMES ETUX	1.72	✓	10-4-76	366	852- 853				



PLEASANT TOWNSHIP  
SECTION 10 TOWN 1 RANGE 8

SCALE 10 CHAINS TO THE INCH



See Page 7  
C.R. 34

T.R. 76 See Page 5

See Page 9

See Page 12

23.516
1.54
21.976
1.57
20.406
1.60
18.806

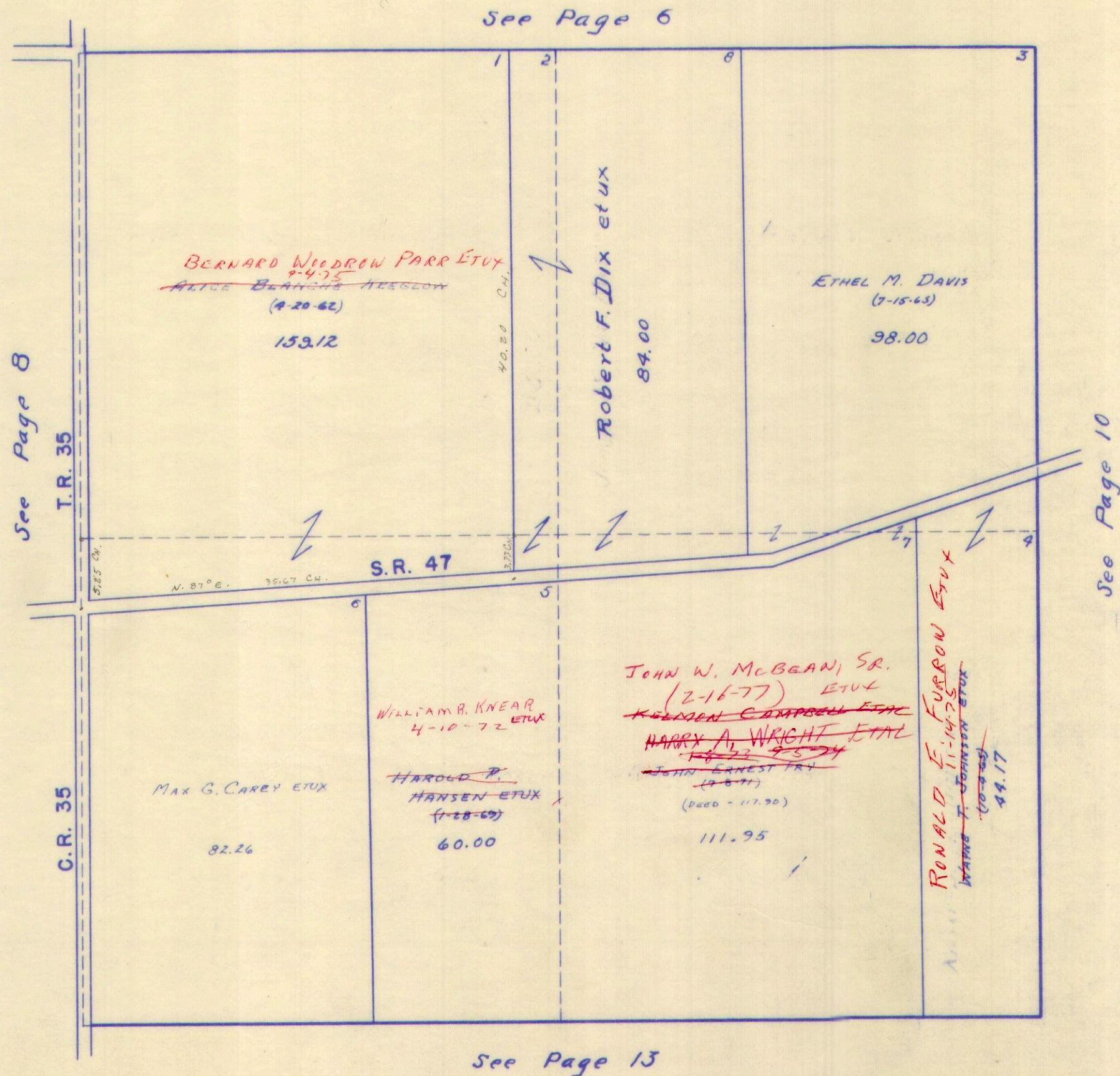


SURVEY OR SECTION	SUB. NO.	NO. ACRES	GRANTOR	GRANTEE	ACRES TRANSFRD	TRANS.	DATE OF TRANSFER	DEED		LOT NO.	SIZE		REMARKS
								VOL.	PAGE		FRONT	DEPTH	
9	11-1-8	7.	111.95	RUSSELL K. WIDENER DEC'd	JOHN ERNEST FRY	111.95	✓	7-8-71	335	922-923			PLEASANT.
9	11-1-8	5	60.00	HAROLD P. HANSON ETUX.	WILLIAM R. KNEAR ETUX.	60.00	✓	4-10-72	339	822-823			"
	11-1-8	7	111.95	JOHN ERNEST FRY ETUX	HARRY A. WRIGHT ETAL	111.95	✓	1-8-73	344	656-657			PLEASANT
	11-1-8	7	111.95	HARRY A. WRIGHT ETAL	KELMON CAMPBELL ETAL	111.95	✓	9-5-74	355	92-93			
	11-1-8	1	159.12	ALICE BLANCHE KREGLOW	BERNARD WOODROW PARR ETUX	159.12	✓	9-4-75	360	69-70			
	11-1-8		44.17	WAYNE T. JOHNSTIN ETUX	RONALD E. FURROW ETUX	44.17	✓	11-14-75	361	42-43			
	11-1-8		44.17	RONALD E. FURROW ETUX	U.T.S.	44.17	✓	6-16-76	364	708-709			R/W.
	11-1-8		111.95	KELMON CAMPBELL <del>ETUX</del> ETAL	JOHN W. McBEAN, SR. ETUX	111.95	✓	2-16-77	366	996-995			



PLEASANT TOWNSHIP  
SECTION 11 TOWN 1 RANGE 8

SCALE 10 CHAINS TO THE INCH





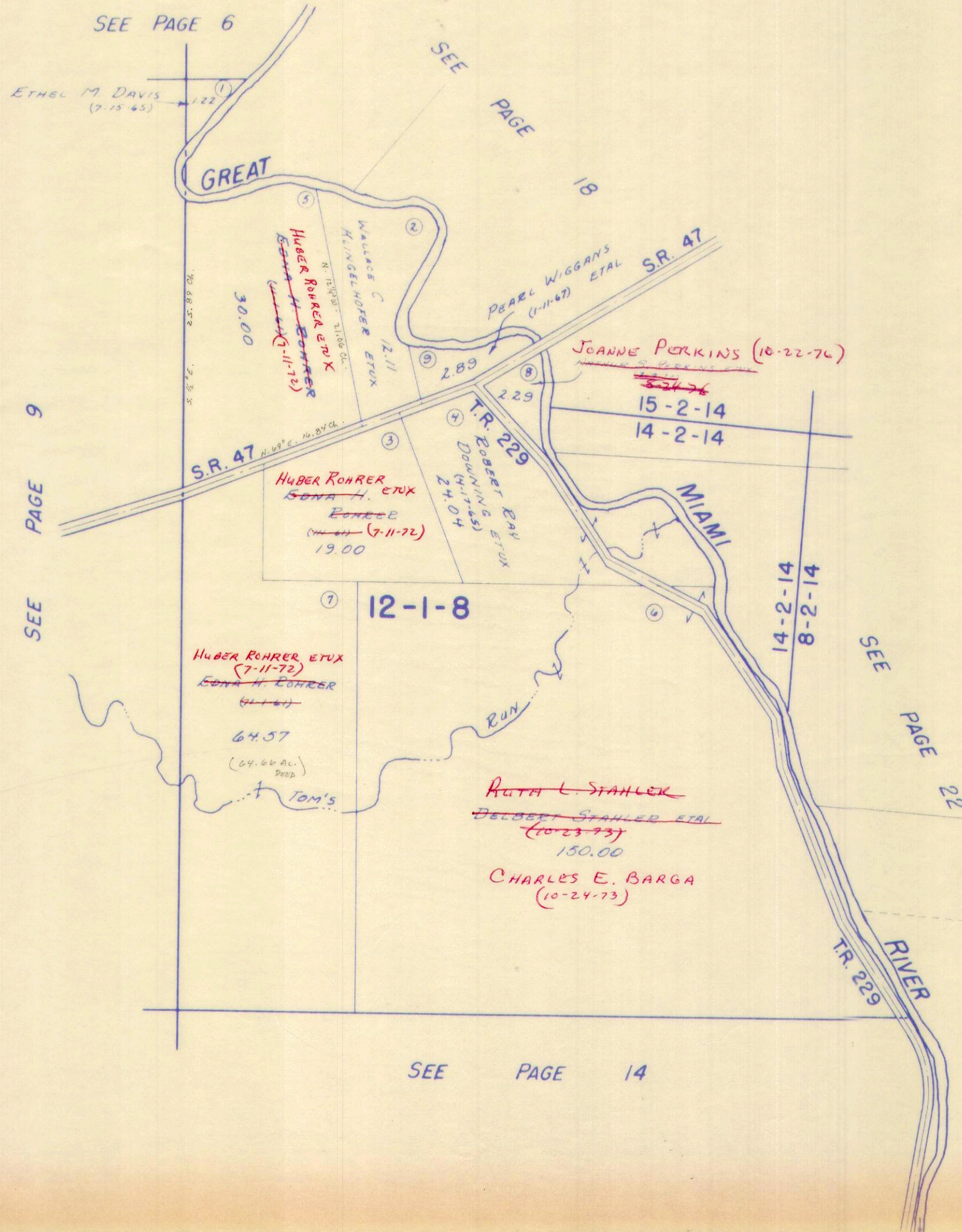
SURVEY OR SECTION	SUB. NO.	NO. ACRES	GRANTOR	GRANTEE	ACRES TRANS'FRD	TRANS.	DATE OF TRANSFER	DEED		LOT NO.	SIZE		REMARKS
								VOL.	PAGE		FRONT	DEPTH	
12-1-8	8	2.29	MARY ALICE PERKINS	ARTHUR S. PERKINS	2.29	✓	2-9-72	338	859-860				PLEASANT
12-1-8	3-5-7	30.00 + 64.57	EDNA H. ROHRER	HUBER ROHRER ETUX	0.25 30.00 + 64.57	✓	7-11-72	341	417- 418				
12-1-8	6	150.00	DELBERT V. STAHLER (DECD)	RUTH L. STAHLER	150.00	✓	10-23-73	349	802				
12-1-8	6	150.00	RUTH L. STAHLER ETAL	CHARLES E. BARGA	150.00	✓	10-24-73	349	855-				
12-1-8		64.57	HUBER ROHRER ETUX	U.T.S.	64.57	✓	6-16-76	364	706- 707				R/W.
12-1-8		2.29	ARTHUR S. PERKINS ETUX	ARTHUR S. PERKINS ETUX	2.29	✓	8-24-76	366	217- 218				
12-1-8		2.29	ARTHUR S. PERKINS (DECD)	JOANNE PERKINS	2.29	✓	10-22-76	367	154				



PLEASANT TOWNSHIP

SECTION 12 TOWN 1 RANGE 8

SCALE: 1" = 10 CHAINS = 660'





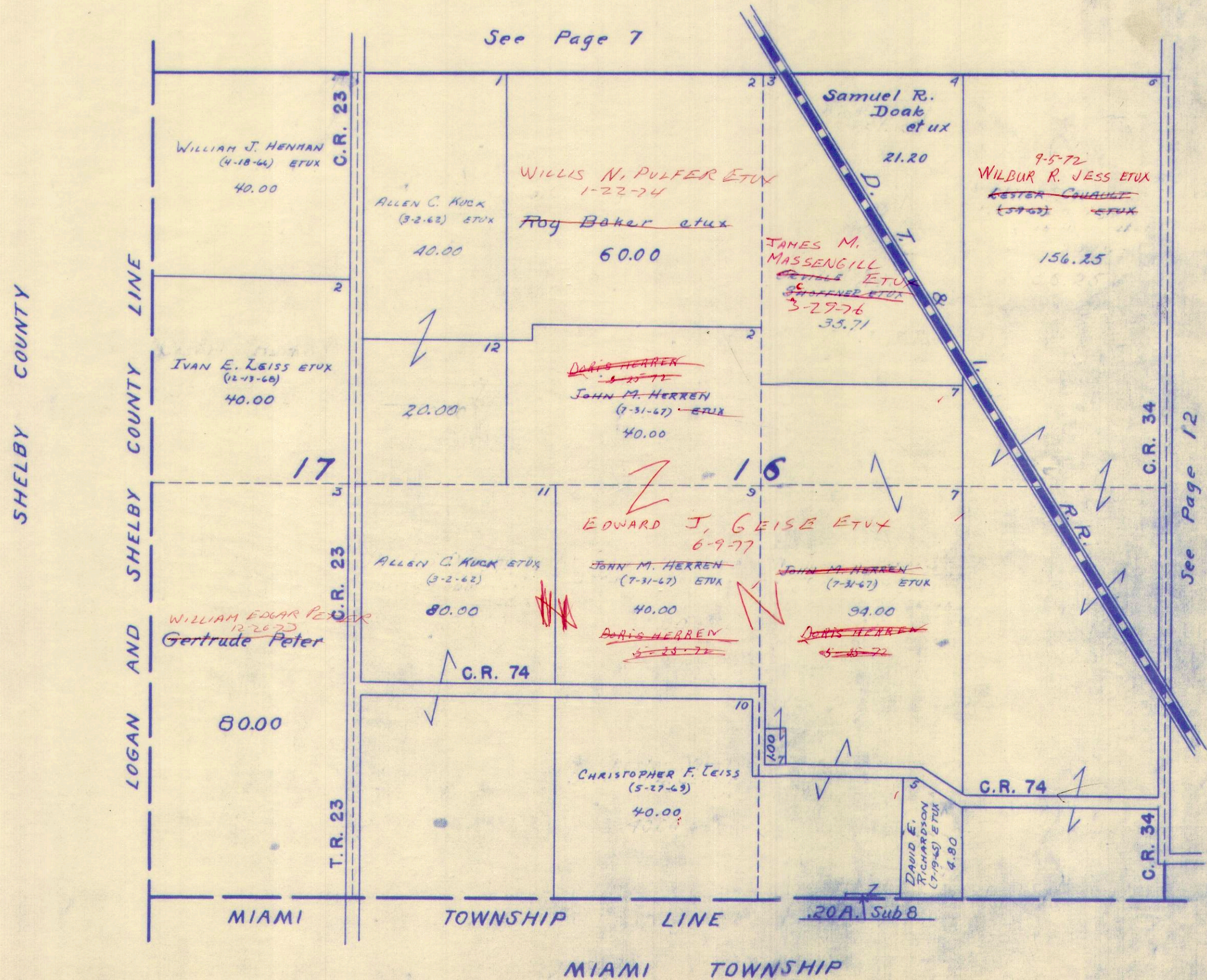
SURVEY OR SECTION	SUB. NO.	NO. ACRES	GRANTOR	GRANTEE	ACRES TRANS'FRD	TRANS.	DATE OF TRANSFER	DEED		LOT NO.	SIZE		REMARKS
								VOL.	PAGE		FRONT	DEPTH	
16-1-8	2-9-7	175.20	JOHN M. HERREN DEC'D	DORIS HERREN	175.20	✓	5-25-72	340	585-586				PLEASANT.
16-1-8	6	156.25	LESTER COVAULT ETUX	WILBUR R. JESS ETUX	156.25	✓	9-5-72	342	685-686 688				
17-1-8	3	80.00	GERTRUDE PETER DEC'D	WILLIAM EDGAR PETER	80.00	✓	12-26-73	350	656-657				
16-1-8	2	60.00	ROY BAKER ETUX	WILLIS N. PULFER ETUX	60.00	✓	1-22-74	351	13-14				
16-1-8			WILBUR R. JESS ETAL	UNITED TELEPHONE CO.		✓	9-5-75	360	77-78				EASEMENT
16-1-8		35.71	ORVILLE SCHOFFNER ETUX	JAMES M. MASSENGILL ETUX	35.71	✓	3-29-76	362	742-743				
16-1-8		40.00 94.00	DORIS HERREN	FREDERICK J. STEINKE	40.00 94.00	✗	6-9-77	370	817-818				
16-1-8		40.00 126.00	FREDERICK J. STEINKE	EDWARD J. GEISS ETUX	40.00 126.00	✗	6-9-77	370	819-820				



PLEASANT TOWNSHIP

SECTION 16 TOWN 1 RANGE 8  
SECTION 17 TOWN 1 RANGE 8

SCALE 10 CHAINS TO THE INCH



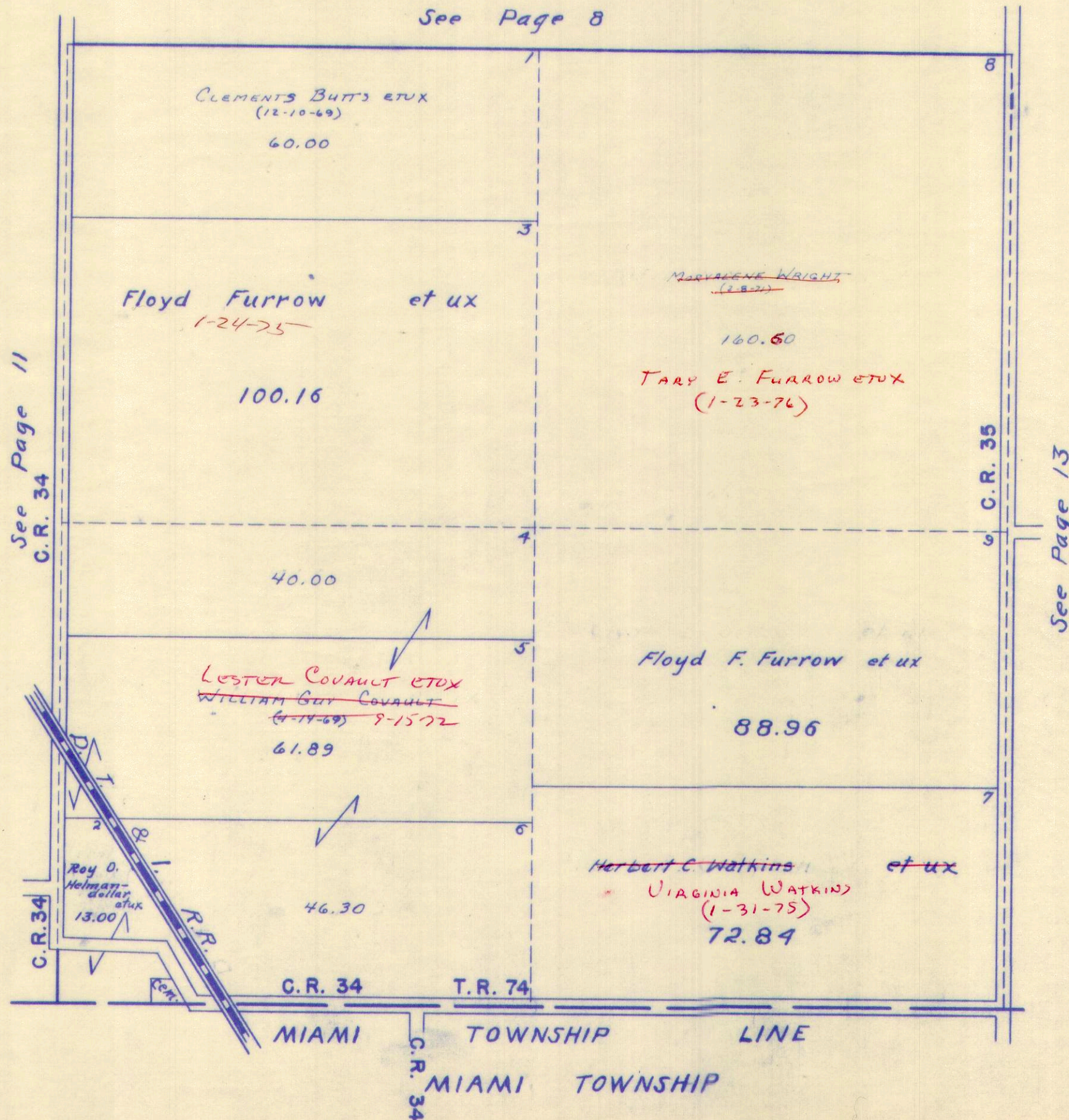


SURVEY OR SECTION	SUB. NO.	NO. ACRES	GRANTOR	GRANTEE	ACRES TRANS'FRD	TRANS.	DATE OF TRANSFER	DEED		LOT NO.	SIZE		REMARKS
								VOL.	PAGE		FRONT	DEPTH	
15-1-8	9,5,6	<sup>40.00 =</sup> 61.30-46.30	WILLIAM G. COVAULT (Dec'd)	LESTER COVAULT ETUX	40.00 = 61.30-46.30	✓	9-15-72	342	980- 903				
15-1-8	3	100.16	FLOYD FURROW ETUX	ALICE ANN PRUETT	100.16	✓	1-24-75	356	950- 982				
15-1-8	3	100.16	ALICE ANN PRUETT	FLOYD F. FURROW ETUX	100.16	✓	1-24-75	356	963- 965				
15-1-8	7	72.84	HERBERT C. WATKINS (Dec'd)	VIRGINIA WATKINS	72.84	✓	1-31-75	357	38- 40				
15-1-8		160.60	MORVALENE WRIGHT	TARY E. FURROW ETUX	160.60	✓	1-23-76	362	11				



PLEASANT TOWNSHIP  
SECTION 15 TOWN 1 RANGE 8

SCALE 10 CHAINS TO THE INCH





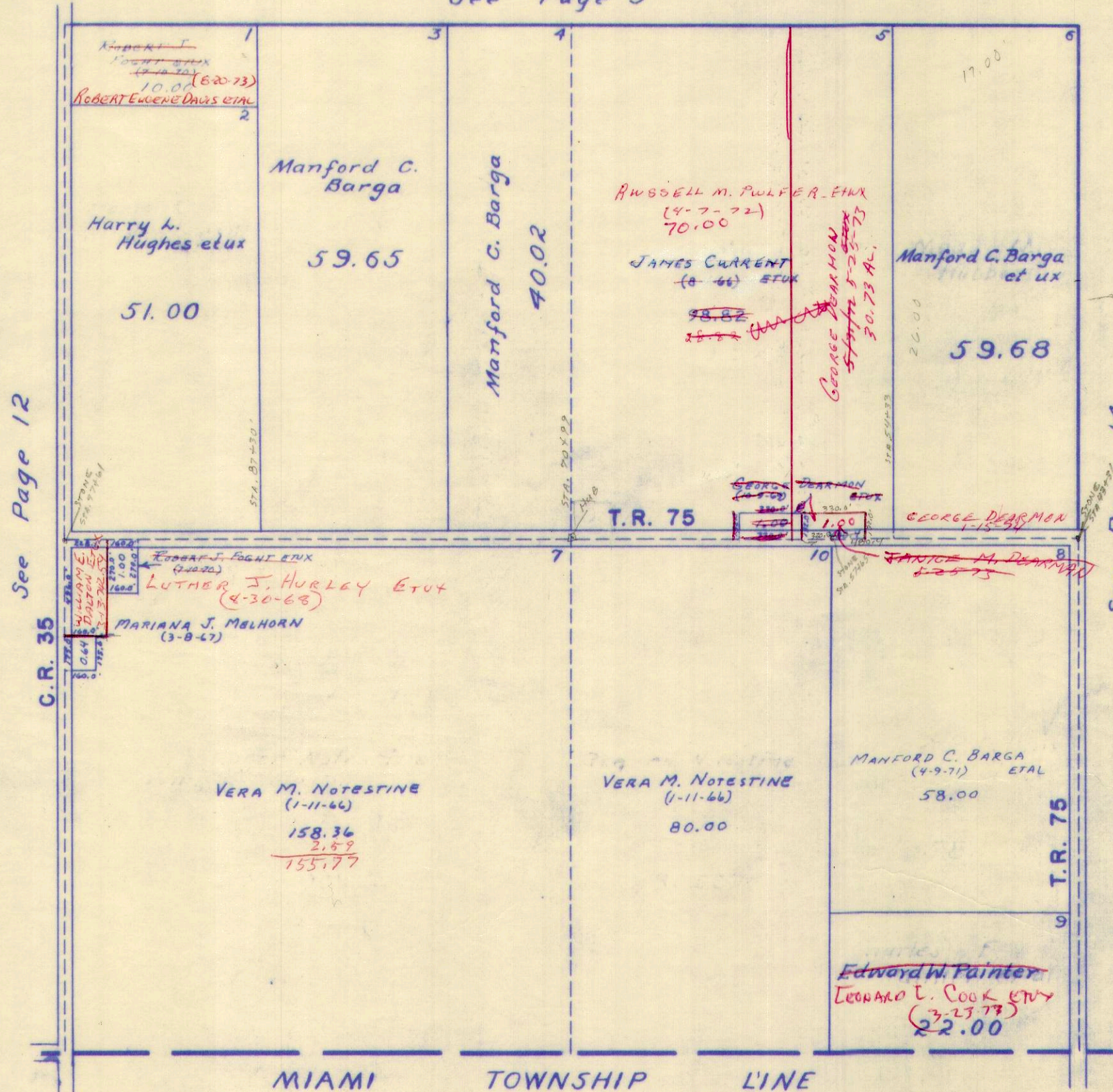
SURVEY OR SECTION	SUB. NO.	NO. ACRES	GRANTOR	GRANTEE	ACRES TRANS'FRD	TRANS.	DATE OF TRANSFER	DEED		LOT NO.	SIZE		REMARKS
								VOL.	PAGE		FRONT	DEPTH	
14-1-8	8	58.00	LAURA JEAN COLLINS AKA JANE COLLINS	MANFORD C. BARCA ETAL	58.00	✓	4-9-71	334	534-535				
14-1-8	5	98.82	JAMES CURRENT ETUX	RUSSELL M. FULFER ETUX	70.00	✓	4-7-72	339	784-785				PLEASANT, New Survey
14-1-8	5	30.73	JAMES CURRENT ETUX	GEORGE DEARMON ETUX	30.73	✓	5-31-72	340	706-709				NEW SURVEY
14-1-8	5	30.73 1.00	GEORGE DEARMON ETUX	ADRIENNE PRATT	30.73 1.00	✓	5-25-73	347	161- 163				
14-1-8	5	30.73	ADRIENNE PRATT	GEORGE DEARMON	30.73	✓	5-25-73	347	164- 165				
14-1-8		1.00	ADRIENNE PRATT	JANICE M. DEARMON	1.00	✓	5-25-73	347	166- 167				
14-1-8	1	10.00	ROBERT J. FOOT ETUX	ROBERT EUGENE DAVIS ETAL	10.00	✓	8-20-73	348	804				
14-1-8		1.00	JANICE M. MCGLONE ETAL	GEORGE DEARMON	1.00	✓	1-15-74	350	894- 895				
14-1-8	7	158.36	VERA M. NOTESTINE	WILLIAM E. DALTON ETUX	2.59	✓	3-13-74	351	668- 669				NEW SURVEY
14-1-8		22.00	EDWARD W. PAINTER	LEONARD L. COOK ETUX	22.00	✓	3-23-77	369	459- 461				



PLEASANT TOWNSHIP  
SECTION 14 TOWN 1 RANGE 8

SCALE 10 CHAINS TO THE INCH

See Page 9



See Page 12  
C.R. 35

See Page 14

MIAMI TOWNSHIP LINE

MIAMI TOWNSHIP

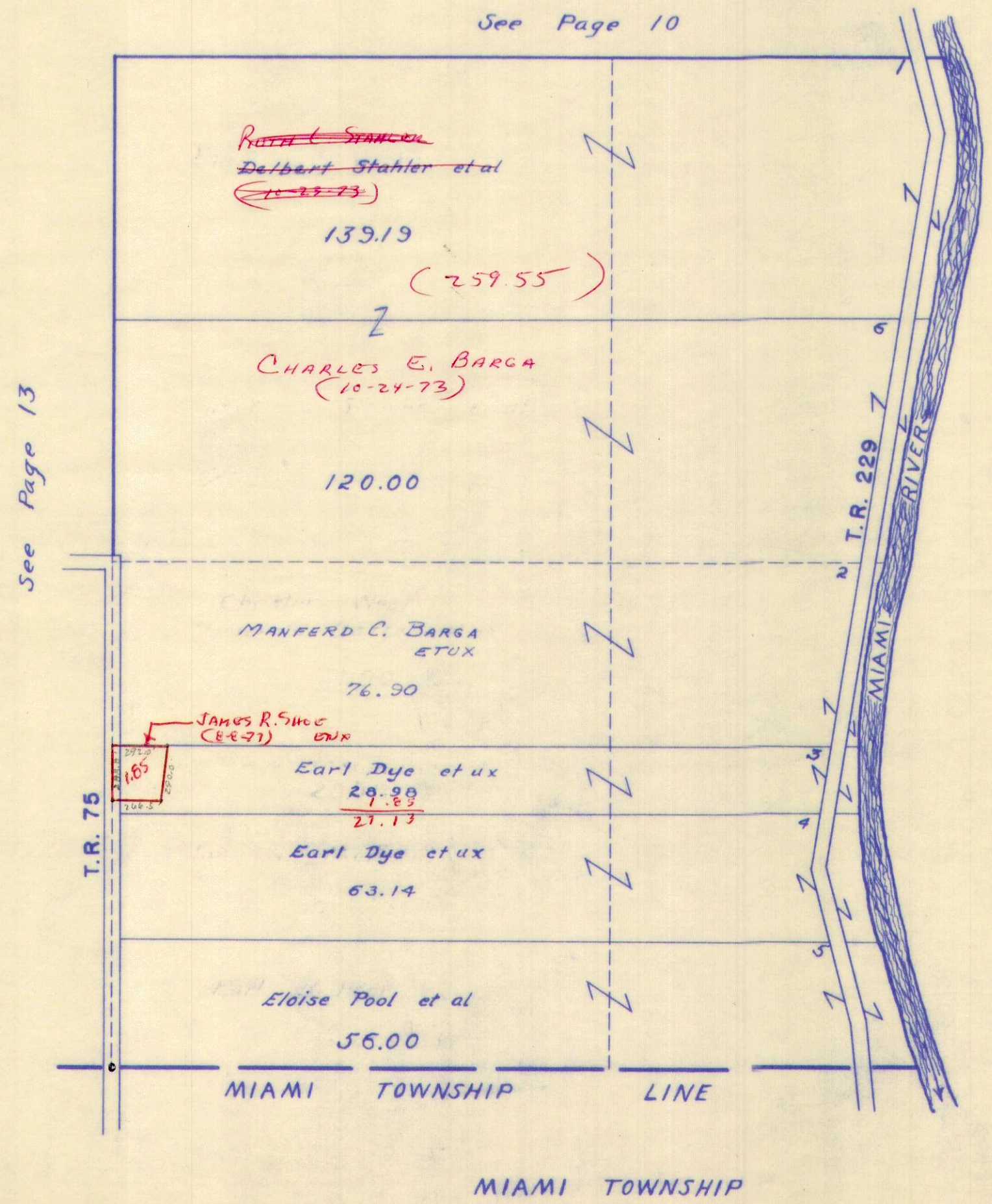


SURVEY OR SECTION	SUB. NO.	NO. ACRES	GRANTOR	GRANTEE	ACRES TRANS/FRD	TRANS.	DATE OF TRANSFER	DEED		LOT NO.	SIZE		REMARKS
								VOL.	PAGE		FRONT	DEPTH	
13-1-8	1-4	259.55	DELBERT STAHLER (Dec'd)	RUTH L. STAHLER	259.55	✓	10-23-73	349	802				
13-1-8	1-6	259.55	RUTH L. STAHLER ETAL	CHARLES E. BARGA	259.55	✓	10-24-73	349	855- 857				
13-1-8		28.98	EARL DYE ETUX	JAMES R. SHOE ETUX	1.85	✗	8-8-77	371	955- 956				New Survey



PLEASANT TOWNSHIP  
SECTION 13 TOWN 1 RANGE 8

SCALE 10 CHAINS TO THE INCH



See Page 10

See Page 13

MIAMI TOWNSHIP LINE

MIAMI TOWNSHIP



SURVEY OR SECTION	SUB. NO.	NO. ACRES	GRANTOR	GRANTEE	ACRES TRANS'FRD	TRANS.	DATE OF TRANSFER	DEED		LOT NO.	SIZE		REMARKS
								VOL.	PAGE		FRONT	DEPTH	
10-2-14	6	61.78	HENRY WADE HURLESS { DONALD M. HORN U.S. MARSHALL }	CATHERINE KRISHER ETAL { DAVID W. PROFFITT }	61.78	✓	8-16-71	336	557-560				
10-2-14	6	61.78	CATHERINE KRISHER	SHARON KAY PROFFITT 1/2 INT.	61.78	✓	8-16-71	336	561-563				
10-2-14		61.78 + 97.09	C. LUCILLE KING (Dec'd)	CARL D. KING	61.78 + 97.09	✓	5-1-73	346	611-613				
10-2-14		61.78 + 97.09	CARL D. KING	NORMAN JOHN RIEKER	61.78 + 97.09	✓	5-1-73	346	614-616				
16-2-14	2	57.24			57.24	✓			347				
16-2-14	3	.09, 2.96	RALPH E. ROGERS ETUX	ROBERT E. ROGERS	.09, 2.96	✓	6-7-73	347	347				
16-2-14		38.58			38.58	✓			258				
10-2-14	2	6.37	JAMES R. ELLIS, SR. ETUX	ERVIN L. GODWIN ETUX	6.37	✓	4-12-74	352	259				

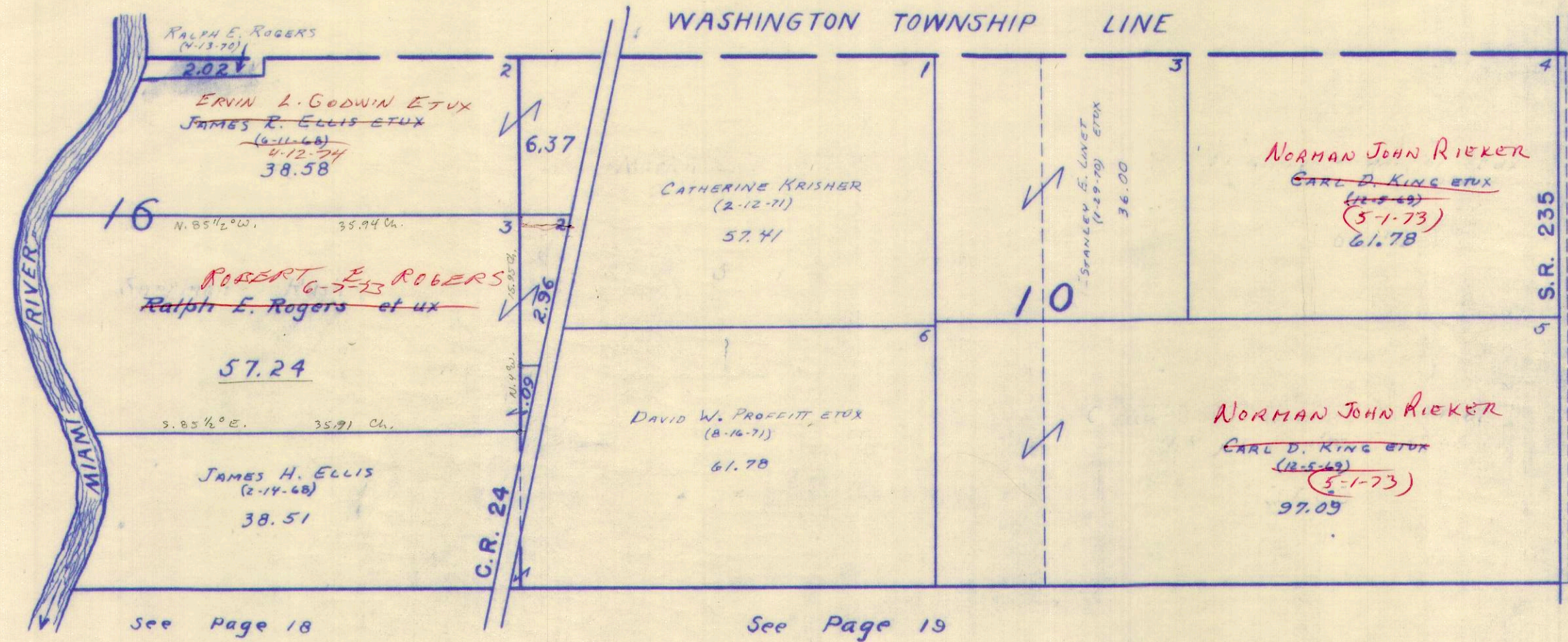


PLEASANT TOWNSHIP

SECTION 16 TOWN 2 RANGE 14  
SECTION 10 TOWN 2 RANGE 14

SCALE 10 CHAINS TO THE INCH

WASHINGTON TOWNSHIP





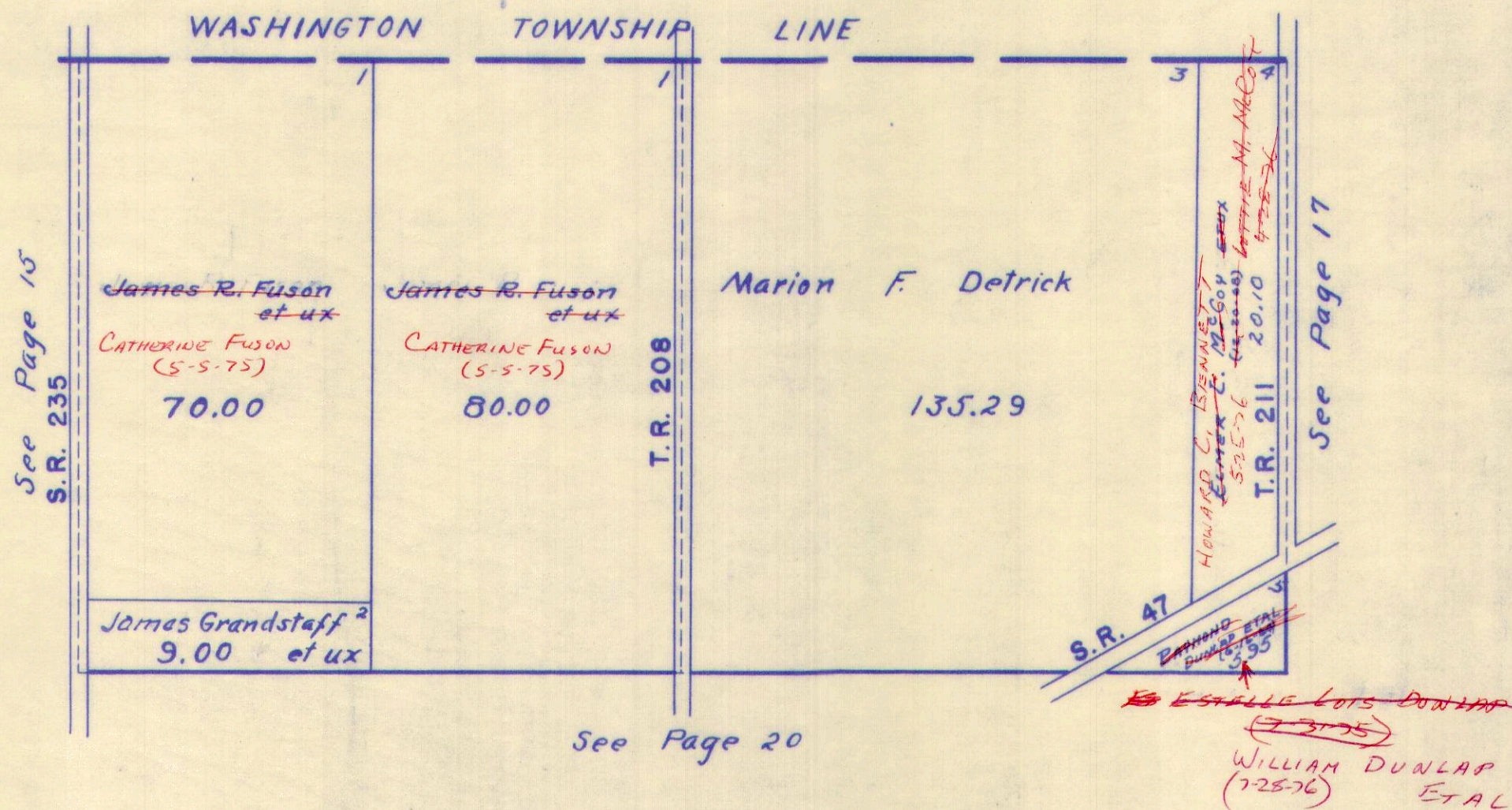
SURVEY OR SECTION	SUB. NO.	NO. ACRES	GRANTOR	GRANTEE	ACRES TRANS'FRD	TRANS.	DATE OF TRANSFER	DEED		LOT NO.	SIZE		REMARKS
								VOL.	PAGE		FRONT	DEPTH	
4-2-14		70.00 80.00	JAMES R. FUSON (Dec'd)	CATHERINE FUSON	70.00 80.00	✓	5-5-75	358	304- 305-				
4-2-14		5.95	RAYMOND DUNLAP DEC'D	ESTELLE LOIS DUNLAP	5.95	✓	7-31-75	359	401- 353-5				
4-2-14		20.10	ELMER L. MCCOY DEC'D	LOTTIE M. MCCOY	20.10	✓	4-28-76	363	332- 333-				
4-2-14		20.10	LOTTIE M. MCCOY	HOWARD C. BENNETT	20.10	✓	5-25-76	364	363- 364-				
4-2-14		5.95	WILLIAM DUNLAP ETAL	MADGE ROBERTS	5.95	✓	7-28-76	365	507- 509-				
4-2-14		5.95	MADGE ROBERTS	WILLIAM DUNLAP ETAL	5.95	✓	7-28-76	365	510- 512-				



PLEASANT TOWNSHIP  
SECTION 4 TOWN 2 RANGE 14

SCALE 10 CHAINS TO THE INCH

WASHINGTON TOWNSHIP





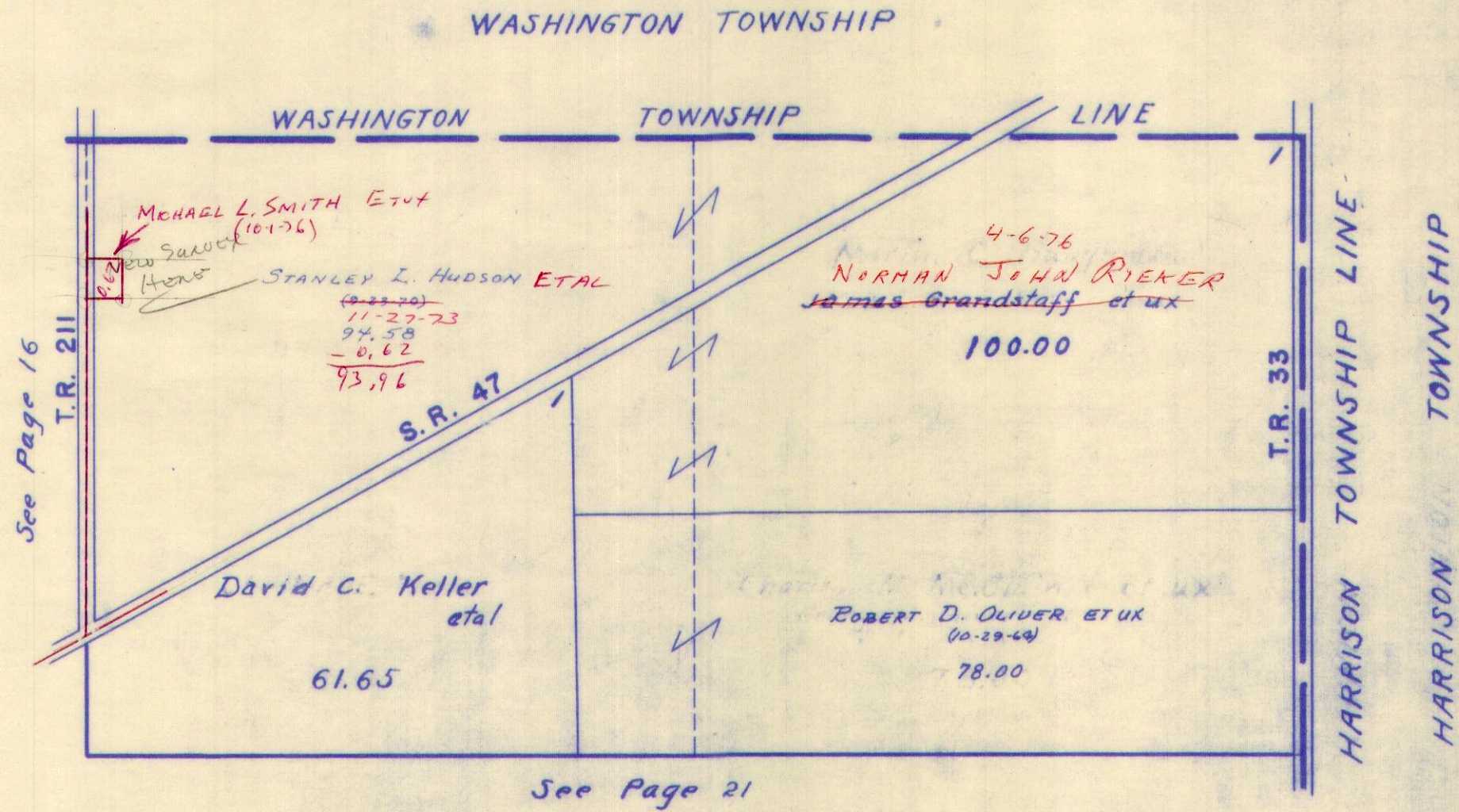
SURVEY OR SECTION	SUB. NO.	NO. ACRES	GRANTOR	GRANTEE	ACRES TRANS'FRD	TRANS.	DATE OF TRANSFER	DEED		LOT NO.	SIZE		REMARKS
								VOL.	PAGE		FRONT	DEPTH	
34-3-14		94.58	STANLEY L. HUDSON SR. ETUX	FRED W. HUDSON ETUX	94.58	✓	11-27-23	350	300				AN UNDIVIDED $\frac{1}{2}$ INTEREST
34-3-14		100.00	JAMES GRANDSTAFF ETUX	NORMAN JOHN RICHER	100.00	✓	4-6-76	362	<del>898</del> 900				
34-3-14		94.58	STANLEY L. HUDSON, SR. ETAL	MICHAEL C. SMITH ETUX	0.62	✓	10-1-76	366	<del>841</del> 842				



PLEASANT TOWNSHIP  
SECTION 34 TOWN 3 RANGE 14

SCALE 10 CHAINS TO THE INCH

4.41  
85.19  
90.60



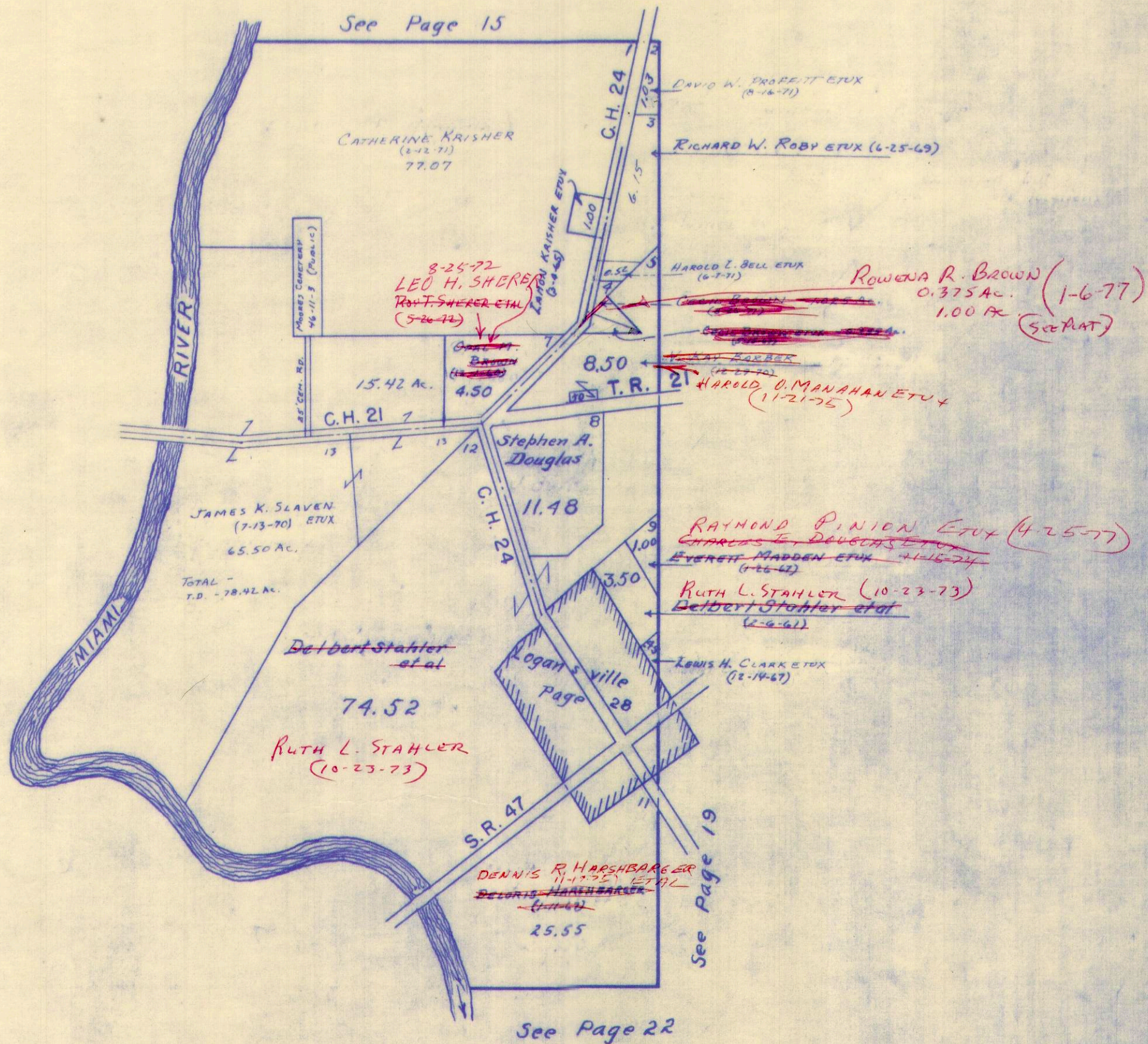


SURVEY OR SECTION	SUB. NO.	NO. ACRES	GRANTOR	GRANTEE	ACRES TRANS'FRD	TRANS.	DATE OF TRANSFER	DEED		LOT NO.	SIZE		REMARKS
								VOL.	PAGE		FRONT	DEPTH	
15-2-14			Richard W Roby ETUX	HOWARD L. BELL ETUX	0.52	✓	6-7-71	335	392				Shirk Survey Pledget
15-2-14	2	1.03	KENNETH WADE HALES (DONALD M. HOAD U.S. MARSHALL)	CATHERINE KRISHER ETAL (DAVID W. PROFFITT)	1.03	✓	8-16-71	334	361-363				
15-2-14	2	1.03	CATHERINE KRISHER	SHARON KAY PROFFITT 1/2 INT.	1.03	✓	8-16-71	334	361-363				
15-2-14	4	1.025	ANSEL BROWN (Dec'd)	CECIL BROWN	1.025	✓	<del>10-26-71</del>	337	530				
15-2-14	7	4.50	OPAL M. BROWN (Dec'd) COMMISSIONER'S DEED JAMES B. WEST	ROY T. SHERER ETAL	4.50	✓	5-26-72	340	615-617				
15-2-14		4.50	ROY T. SHERER ETAL	LEO H. SHERER	4.50	✓	8-25-72	342	551-553				
15-2-14		74.52 3.50	DELBERT STAHLER (Dec'd)	RUTH L. STAHLER	74.52 3.50	✓	10-29-73	349	802				
15-2-14		1.00	WILLIAM B. QUINLEY ETUX	CHARLES E. DOUGLAS ETUX	1.00	✓	11-15-74	356	147-148				
15-2-14		25.55	DELORIS O. HARSHBARGER	DENNIS R. HARSHBARGER ETAL	25.55	✓	11-19-75	361	101-102				
15-2-14		8.50 0.50	KAY BARBER DYE ETUX	HAROLD O. MANAHAN ETUX	8.50 0.50	✓	11-21-75	361	131-132				
15-2-14		0.375	CECIL BROWN (Dec'd)	ROWENA R. BROWN	0.375	✓	1-6-77	368	483-484				
15-2-14		1.00	CECIL BROWN (Dec'd)	ROWENA R. BROWN	1.00	✓	1-6-77	368	485-486				
15-2-14		1.00	CHARLES E. DOUGLAS ETUX	RAYMOND PINION ETUX	1.00	✗	4-25-77	370	3-4				
15-2-14		1.00	RAYMOND L. PINION ETUX	RAYMOND L. PINION ETUX	1.00	✗	5-31-77	370	610-611				



PLEASANT TOWNSHIP  
SECTION 15 TOWN 2 RANGE 14

SCALE 10 CHAINS TO THE INCH





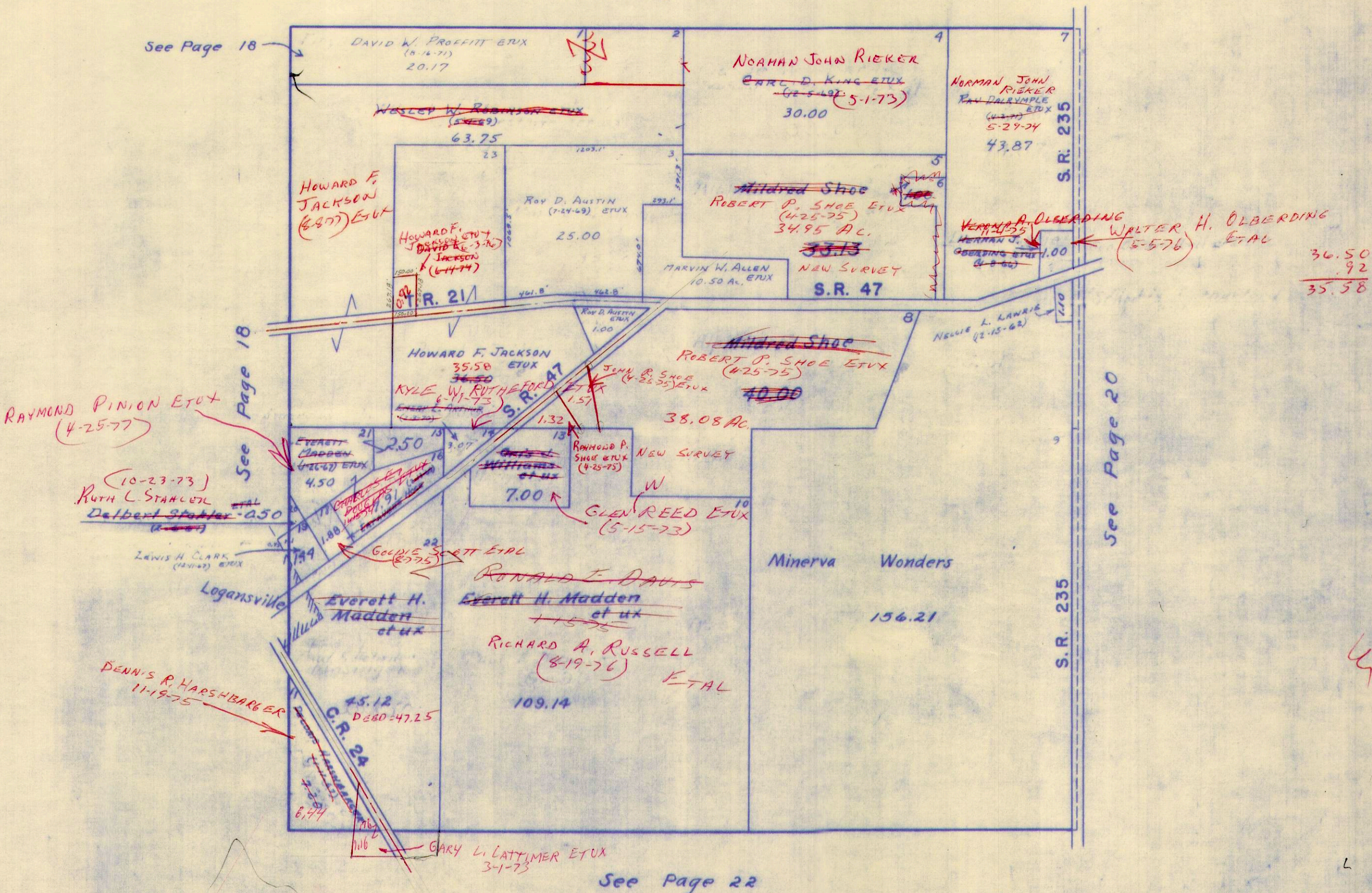
SURVEY OR SECTION	SUB. NO.	NO. ACRES	GRANTOR	GRANTEE	ACRES TRANS'FRD	TRANS.	DATE OF TRANSFER	DEED		LOT NO.	SIZE		REMARKS
								VOL.	PAGE		FRONT	DEPTH	
9-2-14	7	43.87	JENNA O. POIRIER ETUX	RAY DALRYMPLE ETUX	43.87	✓	4-2-71	334	440-443				
9-2-14	1	20.17	KENNETH WADE HURLESS (DONALD M. HORN U.S. MARSHALL)	CATHERINE KRISHER (DAVID W. PROFFITT) ETAL	20.17	✓	8-16-71	336	562-563				
9-2-14	1	20.17	CATHERINE KRISHER	SHARON KAY PROFFITT 1/2 INT.	20.17	✓	8-16-71	334	562-563				
9-2-14		7.20	DELORIS HARSHBARGER BAILEY ETUIR	GARY L. LATHIMER ETUX	.76	✓	3-1-73	345	457-458				
9-2-14		30.00	G. LUCILLE KING (DECD)	CARL D. KING	30.00	✓	5-1-73	346	611-613				
9-2-14		30.00	CARL D. KING	NORMAN JOHN RIEKER	30.00	✓	5-1-73	346	614-616				
9-2-14	13	7.00	ORIS J. WILLIAMS ETUX	GLEN W. REED ETUX	7.00	✓	5-15-73	346	900-901				
9-2-14	14	3.07	EMERY L. ARTHUR	KYLE W. RUTHERFORD ETUX	3.07	✓	6-1-73	347	435-436				
9-2-14		0.50	DELBERT STAHLER (DECD)	RUTH L. STAHLER	0.50	✓	10-23-73	349	802-802				
9-2-14	7	43.87	RAY DALRYMPLE ETUX	NORMAN JOHN RIEKER	43.87	✓	5-24-74	353	175-175				
9-2-14	23	36.50	HOWARD F. JACKSON ETUX	DAVID L. JACKSON	0.92	✓	6-14-74	353	501-500				NEW SURVEY
9-2-14		7.91 4.50 2.50	WILLIAM B. QUINLEY ETUX	CHARLES E. DOUGLAS ETUX	2.50	✓	11-15-74	356	147-148				
9-2-14		109.14 45.12	EVERETT H. MADDEN ETUX	RONALD E. DAVIS	109.14	✓	1-15-75	356	836-839				
9-2-14		40.00 33.13, 1.00	MILDRED F. SHOE ETUIR	ROBERT P. SHOE ETUX	34.95	✓	4-25-75	358	110-111				NEW SURVEY
9-2-14		40.00	" " "	JOHN R. SHOE ETUX	1.51	✓	4-25-75	358	116-117				NEW SURVEY
9-2-14		1.32	" " "	JAMES C. DODGE ETUX	1.32	✓	4-25-75	358	112-113				NEW SURVEY
9-2-14		1.32	JAMES C. DODGE ETUX	RAYMOND P. SHOE ETUX	1.32	✓	4-25-75	358	114-115				
9-2-14		3.07	KYLE W. RUTHERFORD ETUX	JAMES A. SHERIFF JR. ETUX	3.07	✓	5-7-75	358	251-252				
9-2-14		1.88	LAFAYETTE HOGE ETUX	GOLDIE SCOTT ETAL	1.88	✓	8-7-75	359	587-588				
9-2-14		1.00	HERMAN J. OLBERDING, SR. DECD	VERONA A. OLBERDING	1.00	✓	11-4-75	360	911-912				
9-2-14		6.44	DELORIS O. HARSHBARGER	DENNIS R. HARSHBARGER ETAL	6.44	✓	11-19-75	361	101-102				
9-2-14		1.00	VERONA A. OLBERDING DECD	WALTER H. OLBERDING ETAL	1.00	✓	5-5-76	363	470-470				
9-2-14		0.92	DAVID L. JACKSON ETUX	HOWARD F. JACKSON ETUX	0.92	✓	6-3-76	364	508-509				
9-2-14		47.25 107.14	RONALD E. DAVIS	RICHARD A. RUSSELL ETAL	107.14	✓	8-19-76	366	96-97				
9-2-14		4.50 7.91 2.50 4.50+2.50	CHARLES E. DOUGLAS ETUX	RAYMOND PINION ETUX	2.50 7.91	✗	4-25-77	370	3-4				
9-2-14		7.91	RAYMOND L. PINION ETUX	RAYMOND L. PINION ETUX	4.50+2.50 7.91	✗	5-31-77	370	611-611				
9-2-14		63.75	WESLEY W. ROBINSON ETUX	HOWARD F. JACKSON ETUX	63.75	✗	8-8-77	371	978-979				



PLEASANT TOWNSHIP  
SECTION 9 TOWN 2 RANGE 14

SCALE 10 CHAINS TO THE INCH

See Page 15



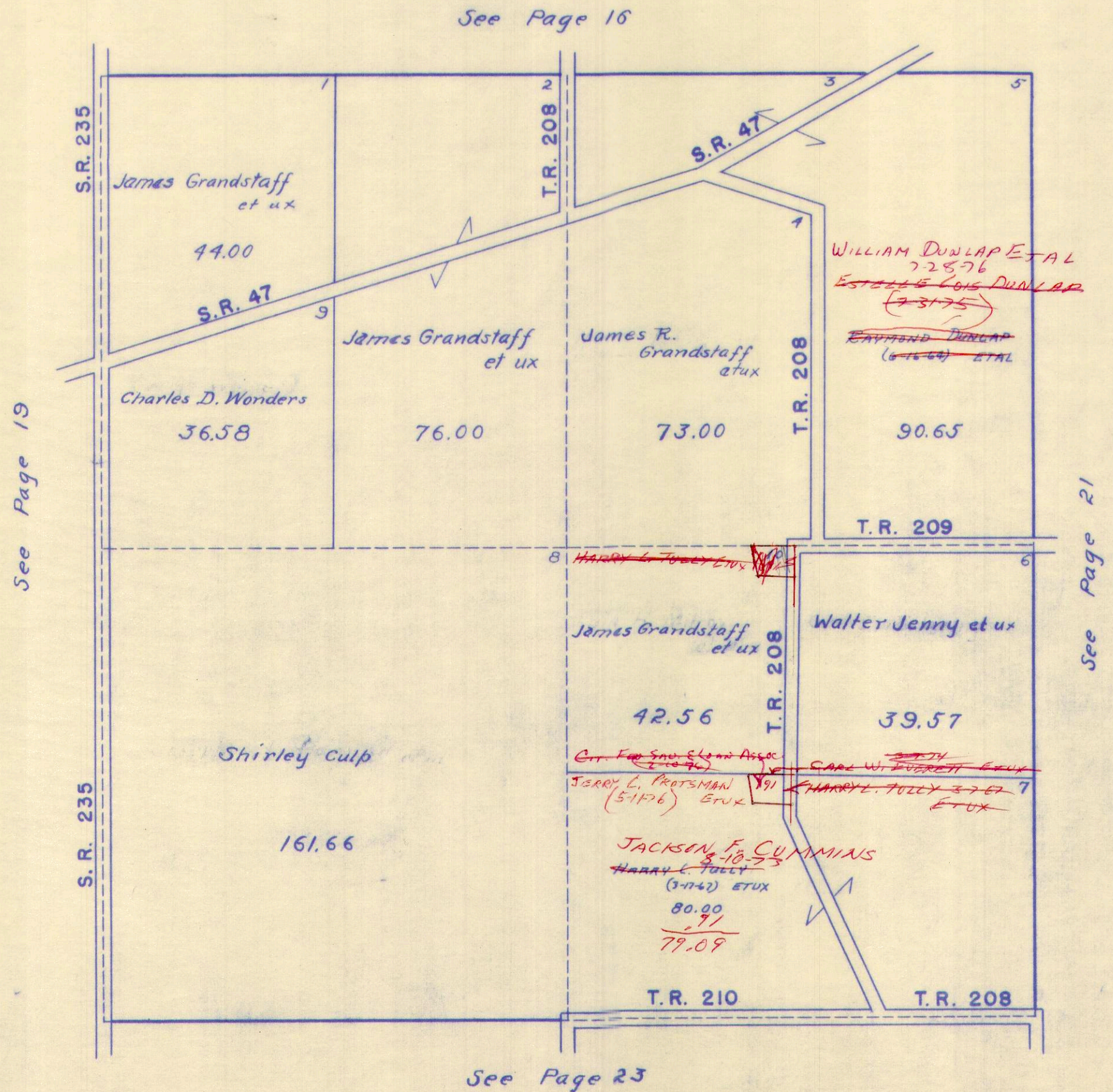


SURVEY OR SECTION	SUB. NO.	NO. ACRES	GRANTOR	GRANTEE	ACRES TRANS'FRD	TRANS.	DATE OF TRANSFER	DEED		LOT NO.	SIZE		REMARKS
								VOL.	PAGE		FRONT	DEPTH	
3-2-14	7	80.00	HARRY L. TULLY ETUX	JACKSON F. CUMMINS	79.09	✓	8-10-73	348	624- 625- 603-				EXCEPTION NEW SURVEY
3-2-14		.91	HARRY L. TULLY ETUX	CARL W. EVERETT ETUX	.91 AC.	✓	3-7-73	351	604- 483-				
3-2-14		90.65	RAYMOND DUNLAP DEC'D	ESTELLE LOIS DUNLAP	90.65	✓	7-31-75	359	485- 178-				
3-2-14		0.91	CARL W. EVERETT ETAL	CIT. FED. SAV. & LOAN ASSOC. (WD)	0.91	✓	2-10-74	362	179-				
3-2-14		0.91	CARL W. EVERETT ETAL	CIT. FED. SAV. & LOAN ASSOC. (GC)	0.91	✓	<del>2-10-74</del>	362	178-				
3-2-14		0.91	CIT. FED. SAV. & LOAN ASSOC.	JERRY L. PROTSMAN ETUX	0.91	✓	5-11-76	363	586- 588-				
3-2-14		90.65	WILLIAM DUNLAP ETAL	MADGE ROBERTS	90.65	✓	7-28-76	365	507- 509-				
3-2-14		90.65	MADGE ROBERTS	WILLIAM DUNLAP ETAL	90.65	✓	7-28-76	365	510- 512-				



PLEASANT TOWNSHIP  
SECTION 3 TOWN 2 RANGE 14

SCALE 10 CHAINS TO THE INCH





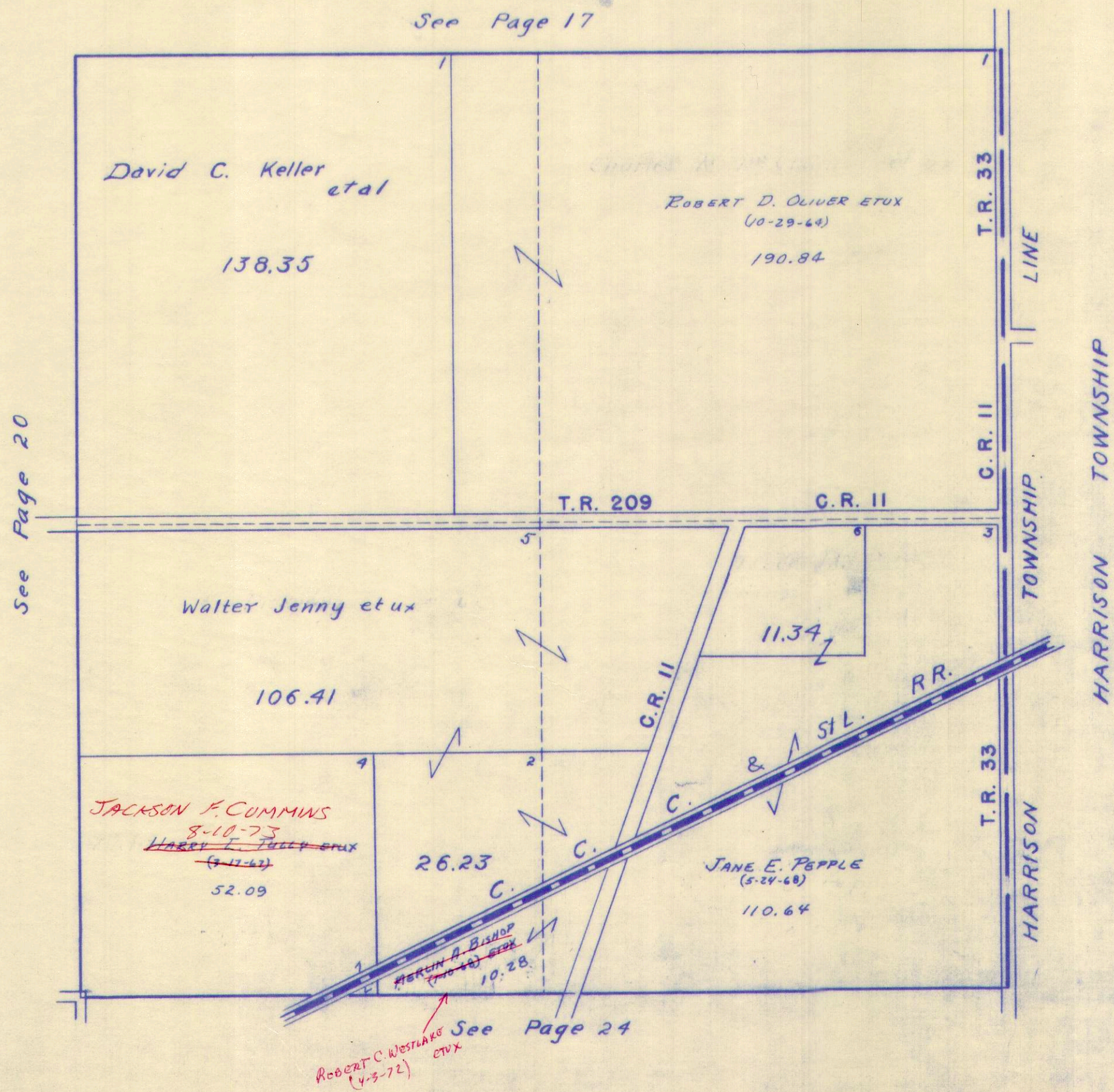
SURVEY OR SECTION	SUB. NO.	NO. ACRES	GRANTOR	GRANTEE	ACRES TRANSFRD	TRANS.	DATE OF TRANSFER	DEED		LOT NO.	SIZE		REMARKS
								VOL.	PAGE		FRONT	DEPTH	

33-3-14		10.28	MERLIN A. BISHOP ETUX	ROBERT C. WESTLAKE ETUX	10.28	✓	4-3-72	339	615-616				New Survey
33-3-14	4	52.09	HARRY L. TULLY ETUX	JACKSON F. CUMMINS	52.09	✓	8-10-73	348	<del>624</del> 625				



PLEASANT TOWNSHIP  
SECTION 33 TOWN 3 RANGE 14

SCALE 10 CHAINS TO THE INCH





SURVEY OR SECTION	SUB. NO.	NO. ACRES	GRANTOR	GRANTEE	ACRES TRANSFRD	TRANS.	DATE OF TRANSFER	DEED		LOT NO.	SIZE		REMARKS
								VOL.	PAGE		FRONT	DEPTH	
8-14 <sup>14</sup>	10	12.25 - (14) 53.30 - (8)	NELLIE I. HENGSTELER ETAL	MARILYN SCOTT	12.25 - (14) 53.30 - (8)	✓	8-2-71	336	341-342				PLEA
8-14 <sup>2-14</sup>	10	12.25 - (14) 53.30 - (8)	MARILYN SCOTT	NELLIE I. HENGSTELER	12.25 - (14) 53.30 - (8)	✓	8-2-71	336	343-344				
		4.00	EVERETT H. MADDEN ETUX	PAUL R. SNOW ETUX	1.87	✓	7-14-72	341	384- 595				
		22.64	RICHARD SCHINDE WOLF ETUX	FREDA M. SCHWARTZ	1.43	✓	8-22-72	342	482- 487				NEW SURVEY
8-2-14	5	50.69	DONAVON G. FOULK ETUX	ROBERT L. BOHRER ETUX	50.69	✓	11-15-72	343	866- 867				
		7.10	DELORIS HARSHBARGER BAILEY ETUX	GARY L. ZATHIMER ETUX	1.16	✓	3-1-73	345	488- 488				
8-2-14	16,17	10.00 17.34	CHARLES H. TAYLOR ETUX	CHARLES H. GAMBLE ETUX	10.00 17.34	✓	5-24-73	347	106- 107				
9-2-14 14-2-14	10	53.30 12.25	NELLIE I. HENGSTELER DEC'D	LOWELL D. HILL ETUX	53.30 12.25	✓	10-15-73	349	692- 674				
8-2-14	14	19.97	NELLIE B. SHOE	PAUL A. SHOE ETUX	19.97	✓	2-12-74	351	311- 313				
8-2-14	14	19.97	PAUL A. SHOE ETUX	DONALD E. ROACH ETUX	19.97	✓	9-9-74 8-10-74	355	674				
8-2-14		19.97	DONALD E. ROACH ETUX	GALEN C. EVERHART ETUX	5.16	✓	8-15-75	359	689- 690				NEW SURVEY
14-2-14 8-2-14		5.84	DELORIS O. HARSHBARGER	DENNIS R. HARSHBARGER ETAL	5.84	✓	11-19-75	361	181- 102				
8-2-14		1.87	PAUL R. SNOW ETUX	CECIL E. ALLEN ETUX	1.87	✗	5-9-77	370	250- 251				

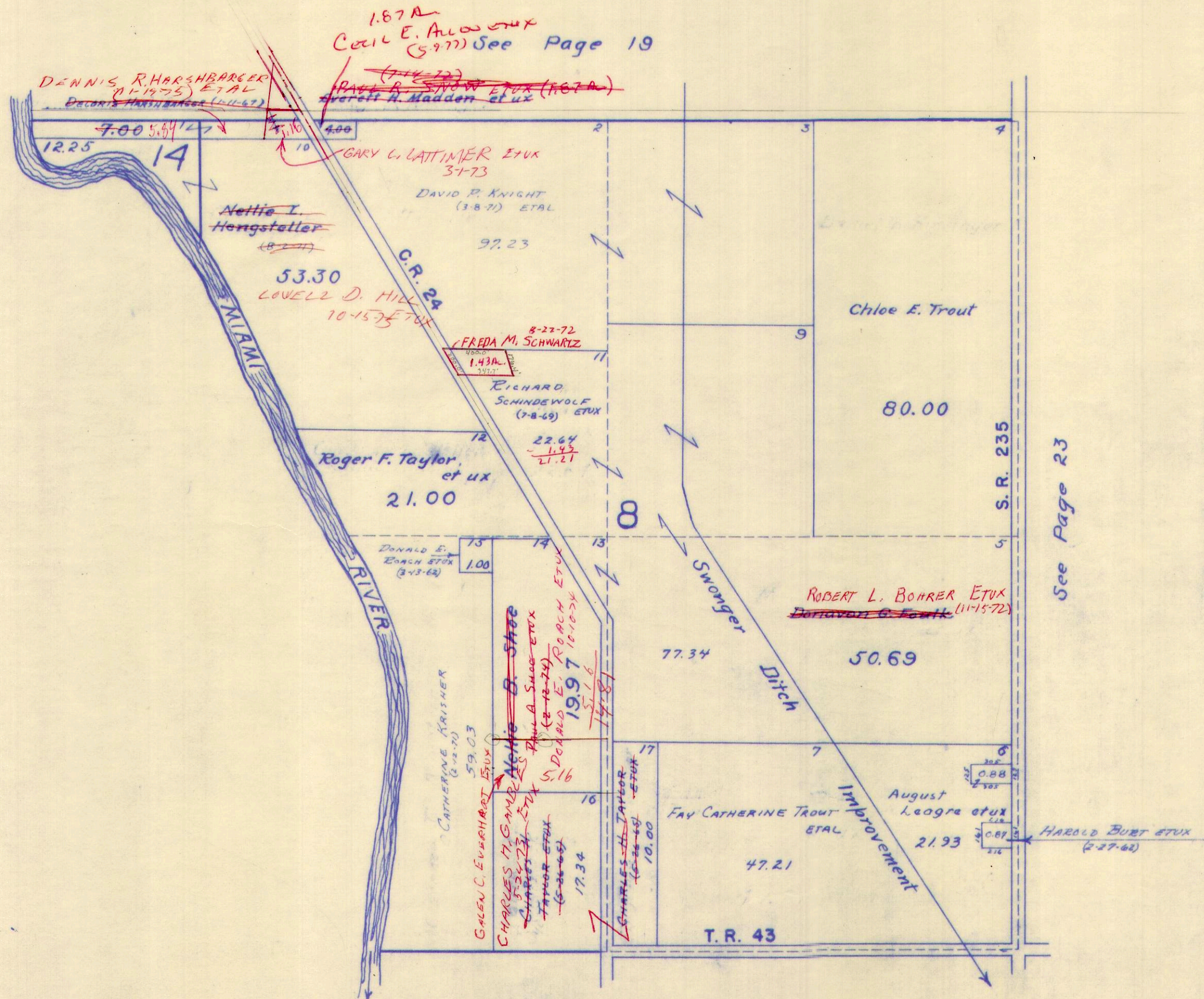


PLEASANT TOWNSHIP

SECTION 8 TOWN 2 RANGE 14

SECTION 14 TOWN 2 RANGE 14

SCALE 10 CHAINS TO THE INCH



See Page 23

See Page 25



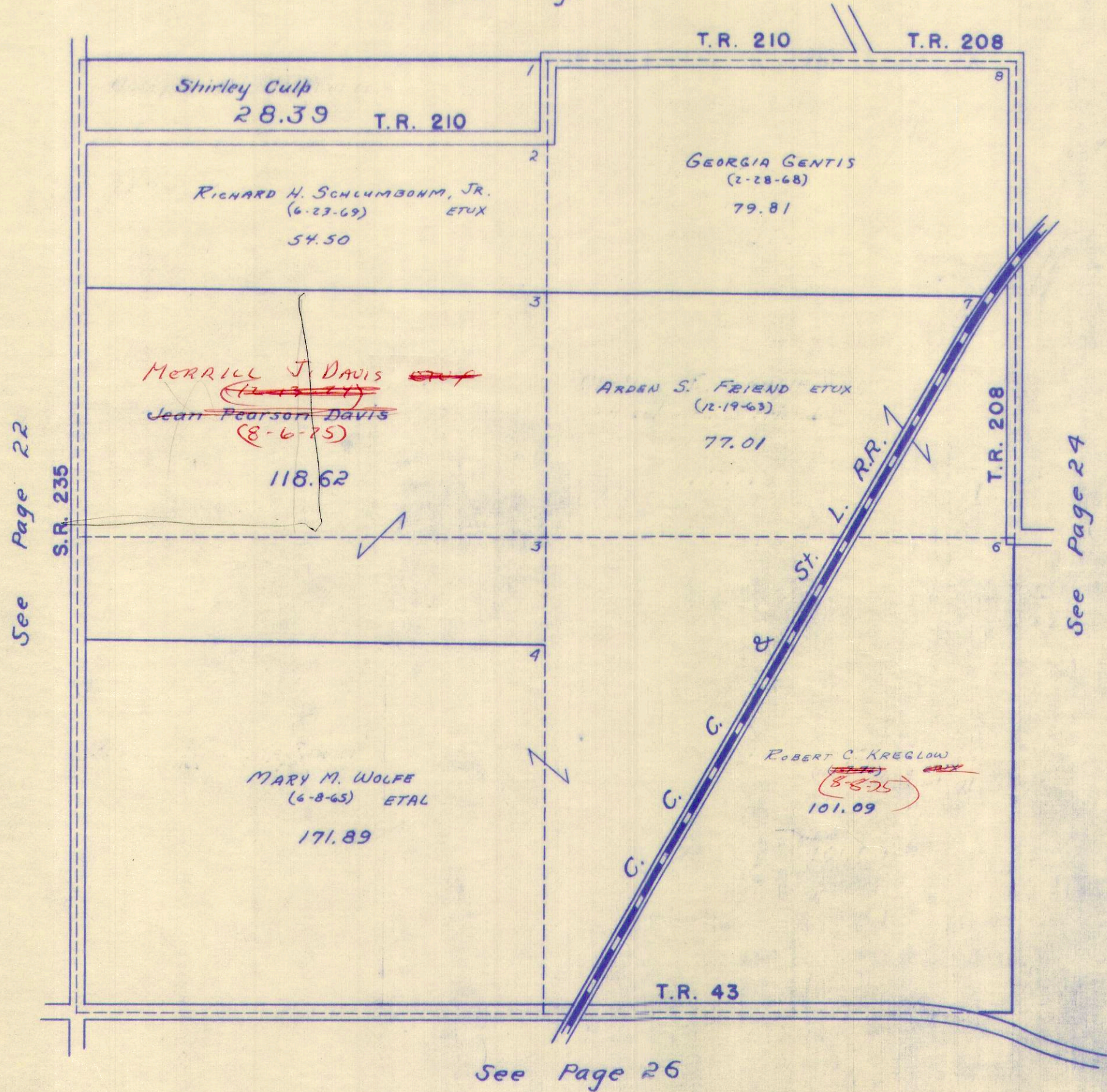
SURVEY OR SECTION	SUB. NO.	NO. ACRES	GRANTOR	GRANTEE	ACRES TRANS'FRD	TRANS.	DATE OF TRANSFER	DEED		LOT NO.	SIZE		REMARKS
								VOL.	PAGE		FRONT	DEPTH	
2-2-14	6	101.09	FRED H. CARR ETAL	ROBERT C. KREGLOW ETUX	101.09	✓	<del>12-11-72</del>	338	527				
2-2-14		118.62	JEAN PEARSON DAVIS	LELLA V. COVEY	118.62	✓	12-13-74	356	467 468				
2-2-14		118.62	LELLA V. COVEY	MERRILL J. DAVIS ETUX	118.62	✓	12-13-74	356	465 466				
2-2-14		118.62	<del>MERR</del> JEAN PEARSON DAVIS (DEC'D)	MERRILL J. DAVIS	118.62	✓	8-6-75	359	566 567				
2-2-14	6	101.09	GEORGETTA KREGLOW DEC'D	ROBERT C. KREGLOW	101.09	✓	8-8-75	359	615 621				



PLEASANT TOWNSHIP  
SECTION 2 TOWN 2 RANGE 14

SCALE 10 CHAINS TO THE INCH

See Page 20





SURVEY OR SECTION	SUB. NO.	NO. ACRES	GRANTOR	GRANTEE	ACRES TRANS'FRD	TRANS.	DATE OF TRANSFER	DEED		LOT NO.	SIZE		REMARKS
								VOL.	PAGE		FRONT	DEPTH	
32-3-14	11		RICHARD SCHINDewolf ETUX	IRVING R. LINET ETUX	40.00	✓	1-19-72	338	648-649				
32-3-14	1	198.58	MERLIN A. BISHOP ETUX	ROBERT L. WESTLAKE ETUX	120.73	✓	4-3-72	675	676				New Survey
32-3-14	11, 2	77.25	MERLIN A. BISHOP ETUX	KAY M. TITUS ETUX	77.25	✓	8-8-72	342	227-228				
32-3-14	11, 2	77.85 1.57	MERLIN A. BISHOP ETUX	ROBERT L. WESTLAKE ETUX	77.85 1.57	✓	5-14-73	346	877-880				





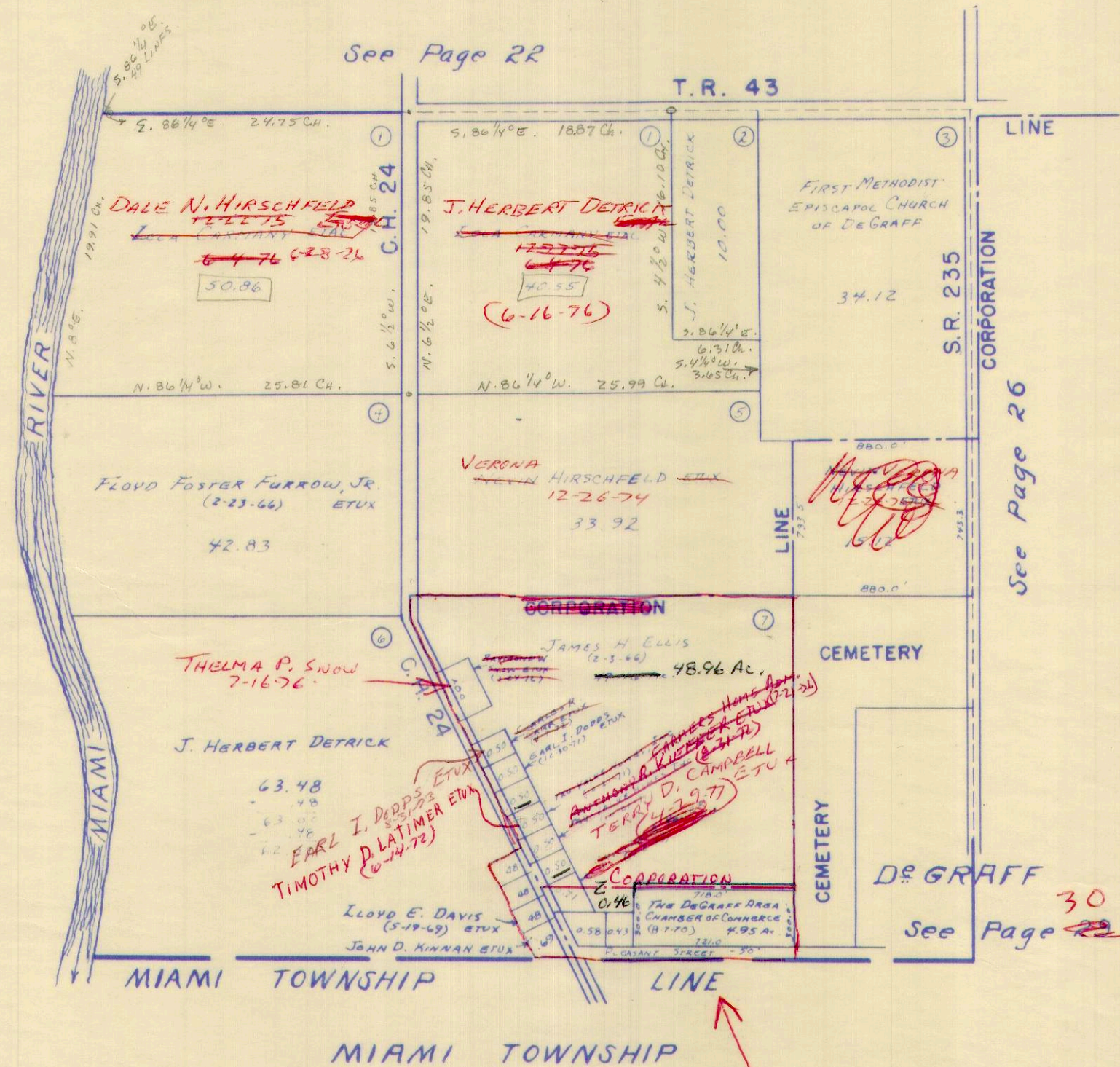


SURVEY OR SECTION	SUB. NO.	NO. ACRES	GRANTOR	GRANTEE	ACRES TRANSFRD	TRANS.	DATE OF TRANSFER	DEED		LOT NO.	SIZE		REMARKS
								VOL.	PAGE		FRONT	DEPTH	
7-2-14	7		JAMES H. ELLIS	TRU VALU HOMES, INC.,	0.50	✓	10-21-71	337	472-479			PLEASANT	
7-2-14			JAMES H. ELLIS	EARL I. DODDS ETUX	0.50	✓	12-30-71	338	413-414			"	
7-2-14	7	47.96	JAMES H. ELLIS	RAYMOND W. SNOW ETUX	1.00	✓	3-24-72	339	526-531				
7-2-14	7	0.50	JAMES H. ELLIS	CHARLES R. CARR ETUX (JULIAR.)	0.50	✓	4-7-72	339	766-767		125.0'	175.0'	
7-2-14	7	0.50	TRU VALU HOMES INC.	TIMOTHY D. LATIMER ETUX	0.50	✓	6-14-72	340	983-986				
7-2-14		0.50	TRU VALU HOME INC.	ANTHONY R. KIEFFER ETUX	0.50	✓	8-31-72	342	641-642				
7-2-14		0.50	CHARLES R. CARR ETUX	EARL I. DODDS ETUX	0.50	✓	8-31-73	349	26-27				
7-2-14		32.92	NEVIN HIRSCHFELD ETUX	MARILYN SCOTT	32.92	✓	12-26-74	356	594-596				
7-2-14		32.92	MARILYN SCOTT	VERNA HIRSCHFELD	32.92	✓	12-26-74	356	597-598				
7-2-14		50.86	CLARENCE G. DETRICK DECD	LINNIE E. DETRICK	50.86	✓	12-1-75	361	272-274			UND 1/4 INT.	
7-2-14		40.55	RALPH W. DETRICK (DECD) 1/2 INT.	MABEL C. DETRICK	40.55	✓	12-3-75	361	337-339				
7-2-14		40.55	JOSEPH B. COOK	J. HERBERT DETRICK 1/2 INT	40.55	✓	12-22-75	361	618				
7-2-14		50.86	"	DALE N. HIRSCHFELD ETAL 1/2 INT.	50.86	✓	12-22-75	361	617				
7-2-14		50.86	LINNIE E. DETRICK (DECD)	J. HERBERT DETRICK ETAL	50.86	✓	6-4-76	364	565-566				
7-2-14		40.55	LOLA E. CARMONY (DECD)	DALE N. HIRSCHFELD ETAL	40.55	✓	6-4-76	364	528-529				
7-2-14		40.55	EVELYN ELLENBERGER	J. HERBERT DETRICK	40.55	✓	6-16-76	364	700-701			1/8 INT.	
7-2-14		40.55	GERALD DETRICK	J. HERBERT DETRICK	40.55	✓	6-16-76	364	696-697			1/2 INT.	
7-2-14		40.55	MABEL C. DETRICK	J. HERBERT DETRICK	40.55	✓	6-16-76	364	698-699			1/2 INT.	
7-2-14		40.55	MAX DETRICK	J. HERBERT DETRICK	40.55	✓	6-16-76	364	702-703			1/2 INT.	
7-2-14		50.86	J. HERBERT DETRICK 1/8 INT.	DALE N. HIRSCHFELD ETUX	50.86	✓	6-28-76	365	19-20			1/8 INT.	
7-2-14		50.86	EVELYN ELLENBERGER 1/8 INT.	" " "	50.86	✓	6-28-76	365	21-22			1/8 INT.	
7-2-14		50.86	MABEL C. DETRICK 1/2 INT.	" " "	50.86	✓	6-28-76	365	23-24			1/2 INT.	
7-2-14		50.86	GERALD DETRICK 1/2 INT.	" " "	50.86	✓	6-28-76	365	25-26			1/2 INT.	
7-2-14		50.86	MAX DETRICK 1/2 INT.	" " "	50.86	✓	6-28-76	365	27-28			1/2 INT.	
7-2-14		1.00	RAYMOND W. SNOW DECD	THELMA P. SNOW	1.00	✓	7-16-76	365	340-341				
7-2-14		0.50	ANTHONY R. KIEFFER ETUX	FARMERS HOME ADMINISTRATION	0.50	✓	7-21-76	365	402-405				
7-2-14		0.50	FARMERS HOME ADMINISTRATION	TERRY D. CAMPBELL ETUX	0.50	✗	4-29-77	370	130-131				



PLEASANT TOWNSHIP  
SECTION 7 TOWN 2 RANGE 14

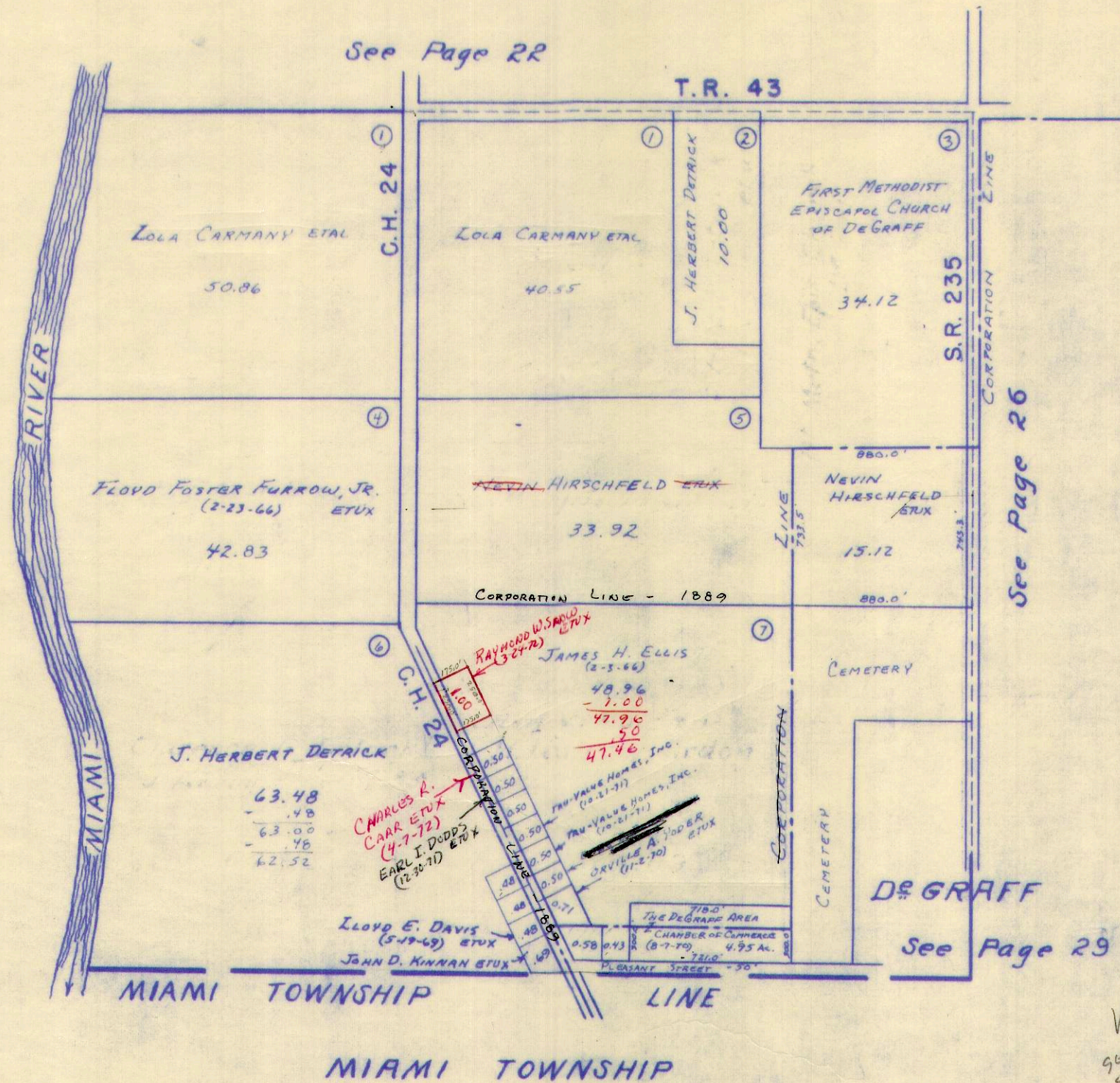
SCALE 10 CHAINS TO THE INCH





PLEASANT TOWNSHIP  
SECTION 7 TOWN 2 RANGE 14

SCALE 10 CHANS TO THE INCH





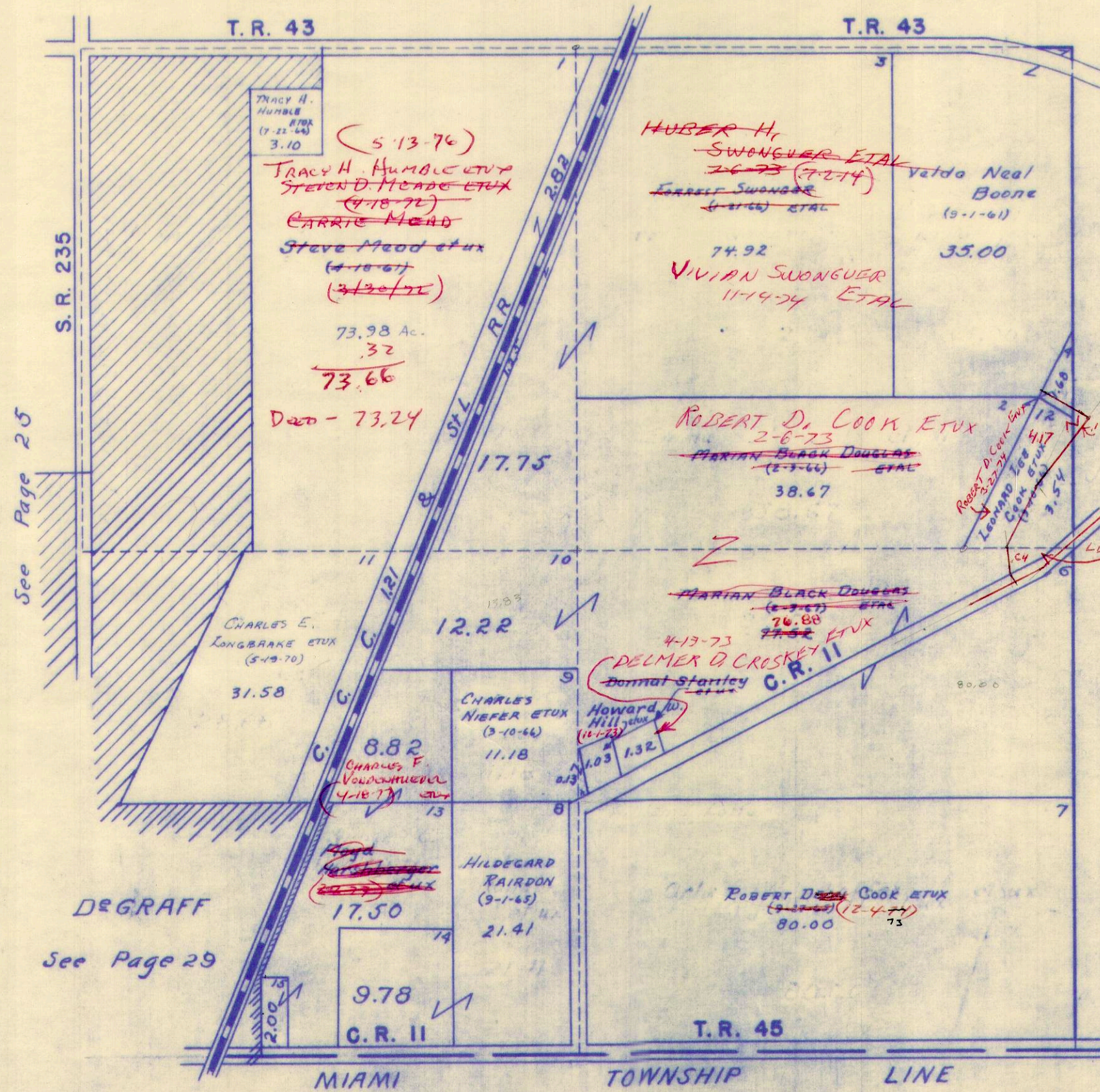
SURVEY OR SECTION	SUB. NO.	NO. ACRES	GRANTOR	GRANTEE	ACRES TRANS'FRD	TRANS.	DATE OF TRANSFER	DEED		LOT NO.	SIZE		REMARKS
								VOL.	PAGE		FRONT	DEPTH	
1-2-14	1	73.98	STEVE MEADE (Dec'd)	CARRIE MEADE	73.98	✓	3-30-72	339	608-609				
1-2-14	1	73.98	CARRIE MEADE	STEVEN D. MEADE ETUX	73.98	✓	<del>2-18-73</del>	339	948				
1-2-14	6, 10, 2, 4	1.60, 38.67, 77.52, 12.22	ESTHER H. BLACK BASEORE ETAL	ROBERT D. COOK ETUX	1.60, 38.67, 77.52, 12.22	✓	2-6-73	341	136-139, 224-226, 581-583				
1-2-14	3	1.32	DONNAL STANLEY ETUX	DELMER D. GROSKEY ETUX	1.32	✓	4-13-73	346	510-511				
1-2-14		74.92, 17.75	FORREST F. SWONGUER DEC'D	HUBER H. SWONGUER ETAL	74.92, 17.75	✓	7-6-73	347	512-513, 424-425, 426-427, 957				
1-2-14		1.03	HOWARD W. HILL ETUX	JAMES C. DODGE ETUX	1.03	✓	10-1-73	349	512-513				
1-2-14		1.03	JAMES C. DODGE ETUX	HOWARD W. HILL ETUX	1.03	✓	10-1-73	349	424-425, 426-427				
1-2-14		80.00	ROBERT DEAN COOK ETUX	MARILYN SCOTT	80.00	✓	12-4-73	350	957				
1-2-14		80.00	MARILYN SCOTT	ROBERT D. COOK ETUX	80.00	✓	12-4-73	350	958-959				
1-2-14		77.52	ROBERT D. COOK ETUX	LEONARD LEE COOK ETUX	.64	✓	3-27-74	351	868-869, 865-867, 116-117				NEW SURVEY
1-2-14	12	3.54	LEONARD LEE COOK ETUX	ROBERT D. COOK ETUX	4.17	✓	3-27-74	351	868-869				NEW SURVEY
1-2-14	3	74.92, 17.75	EVELYN M. INGRAM DEC'D	ROBERT B. INGRAM	74.92, 17.75	✓	7-2-74	353	865-867				
1-2-14	3	74.92, 17.75	ROBERT B. INGRAM 1/2 INT.	MICHAEL D. SWONGUER	74.92, 17.75	✓	7-2-74	353	116-117				
1-2-14		17.75, 74.92	HUBER H. SWONGUER ETUX	VIVIAN SWONGUER	17.75, 74.92	✓	11-4-74	356					
1-2-14		12.25	NAI										
1-2-14		73.66	STEVEN D. MEADE ETUX	TRACY H. HUMBLE ETUX	73.66	✓	5-13-76	363	644-647, 928-930				
1-2-14		882, 17.50, 2.00	MOLLIE HARSHBARGER DEC'D	FLOYD HARSHBARGER	8.82, 17.50, 2.00	✗	2-2-77	368	877-878				
1-2-14		882+17.50, +2.00	FLOYD HARSHBARGER (Dec'd)	CHARLES F. VONDENHUEVEL ETUX	8.82+17.50, +2.00	✗	4-18-77	369					



PLEASANT TOWNSHIP  
SECTION 1 TOWN 2 RANGE 14

SCALE 10 CHAINS TO THE INCH

See Page 23



See Page 25

See Page 27

77.52  
- 1.64  
76.88  
77.52

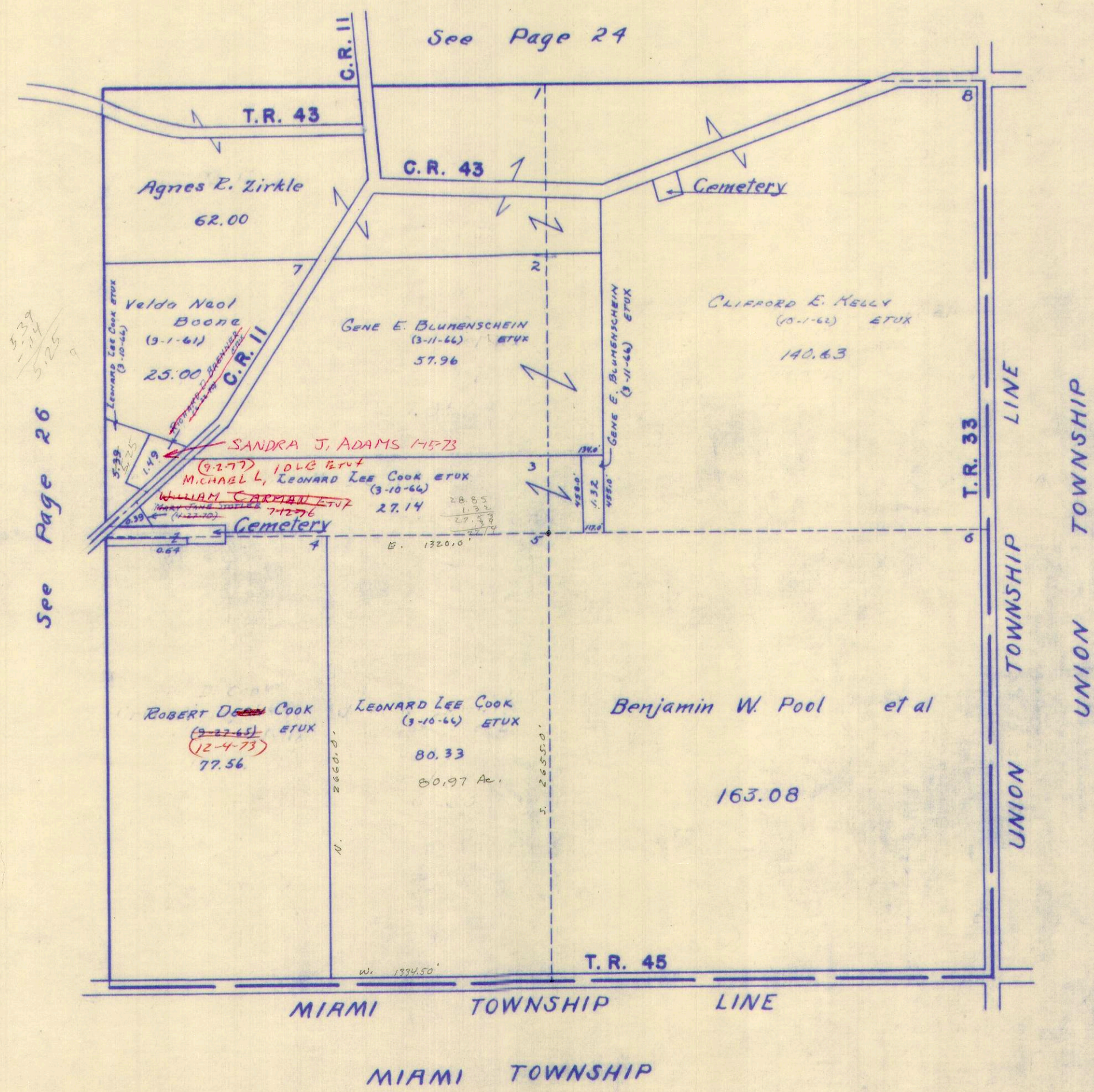


SURVEY OR SECTION	SUB. NO.	NO. ACRES	GRANTOR	GRANTEE	ACRES TRANS'FRD	TRANS.	DATE OF TRANSFER	DEED		LOT NO.	SIZE		REMARKS
								VOL.	PAGE		FRONT	DEPTH	
31-3-14		1.49	RICHARD D. BRENNER ETUX	SANDRA J. ADAMS	1.49	✓	1-13-73	344	805-506				
31-3-14		77.56	ROBERT DEAN COOK ETUX	MARILYN SCOTT	77.56	✓	12-4-73	350	424-425				
31-3-14		77.56	MARILYN SCOTT	ROBERT D. COOK ETUX	77.56	✓	12-4-73	350	426-427				
31-3-14		5.39	LEONARD LEE COOK ETUX	ROBERT D. COOK ETUX	<del>14.00</del> .14	✓	3-27-74	351	958-959				NEW SURVEY
31-3-14		0.39	MARY JANE STOTLER (REESE)	WILLIAM CARMAN ETUX	0.39	✓	7-12-76	365	264-265				
<del>31-3-14</del>		<del>0.39</del>	<del>WILLIAM CARMAN ETUX</del>	<del>MICHAEL L. IDLE ETUX</del>	<del>0.39</del>	<del>✓</del>	<del>9-2-77</del>						



PLEASANT TOWNSHIP  
SECTION 31 TOWN 3 RANGE 14

SCALE 10 CHAINS TO THE INCH



See Page 26

See Page 24



SURVEY OR SECTION	SUB. NO.	NO. ACRES	GRANTOR	GRANTEE	ACRES TRANS'FRD	TRANS.	DATE OF TRANSFER	DEED		LOT NO.	SIZE		REMARKS
								VOL.	PAGE		FRONT	DEPTH	

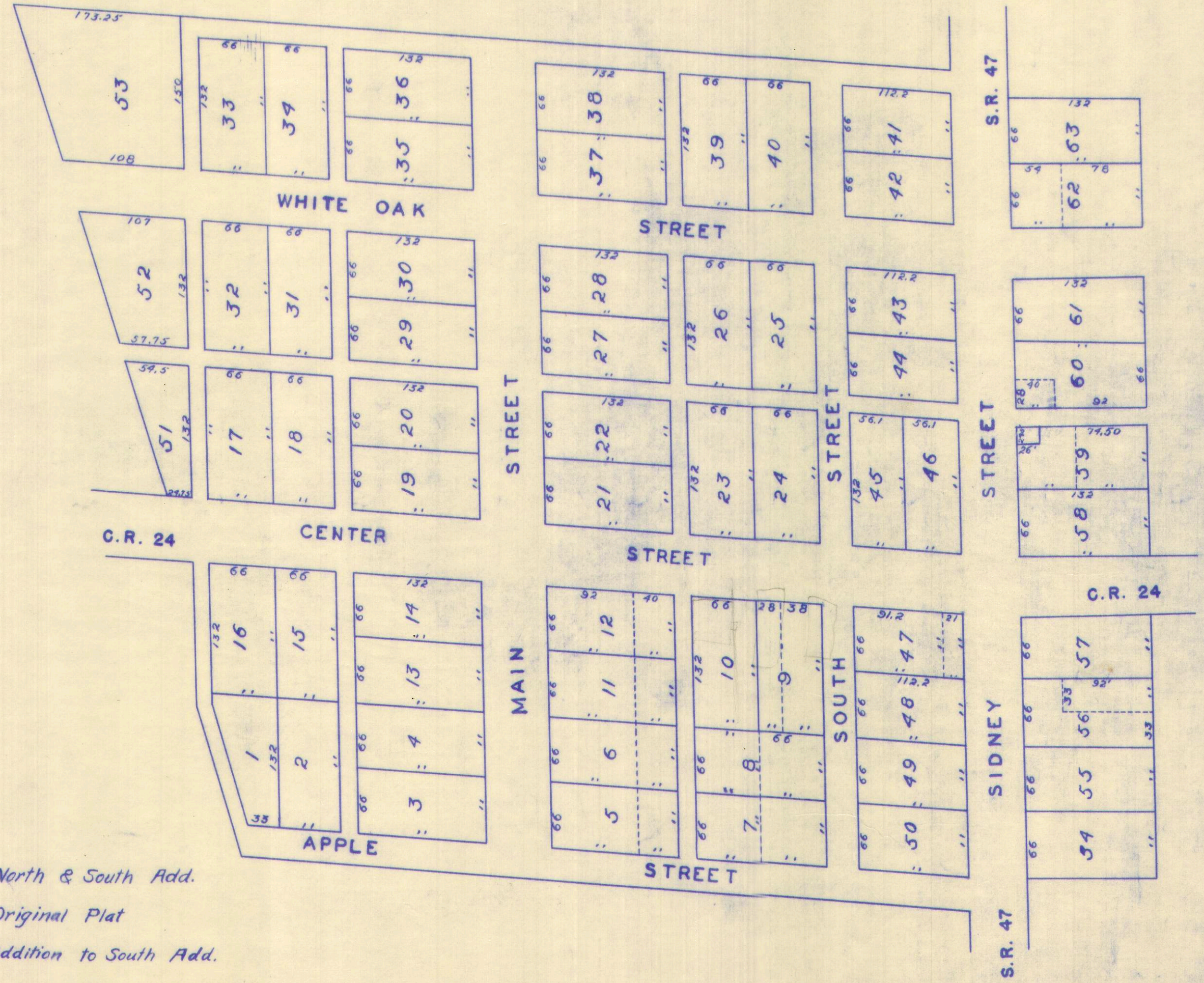

HAROLD L. FAULDER ETUX	FRANK L. HOFFMAN ETUX	3/20 72	339	434	38' x 132' E. Side							
FLOYD ZIMMERMAN (RUTH MARGARET MANN GUARDIAN)	STERLING O. POORE ETUX	1-2-73	344	470	PM Lot # 5, 6, 11, 12							
ROBERT P. SHOE ETUX	JOSEPH STRASSER, JR. ETUX	6-6-73	347	323	20							
DELBERT STAHLER (Dec'd)	RUTH L. STAHLER	10-23-73	349	802	51-52							
IVY MERLE PERK (Dec'd)	ROY E. PERK	7-1-74	353	822	29-30							
ROY E. PERK	RALPH E. FAULDER ETAL	7-15-74	354	74	29, 30							
DELORIS O. HARENBARGER	DENNIS R. HARENBARGER ETAL	11-19-75	361	101	54							
FRED P. HALTERMAN	CHRISTIAN F. GUNDER, JR. ETUX	9-24-76	366	720-722	13, 14, 15, 16							

LOGANSVILLE



LOGANSVILLE

SCALE 100 FEET TO THE INCH



- 41 to 53 North & South Add.
- 1 to 40 Original Plat
- 54 to 63 Addition to South Add.



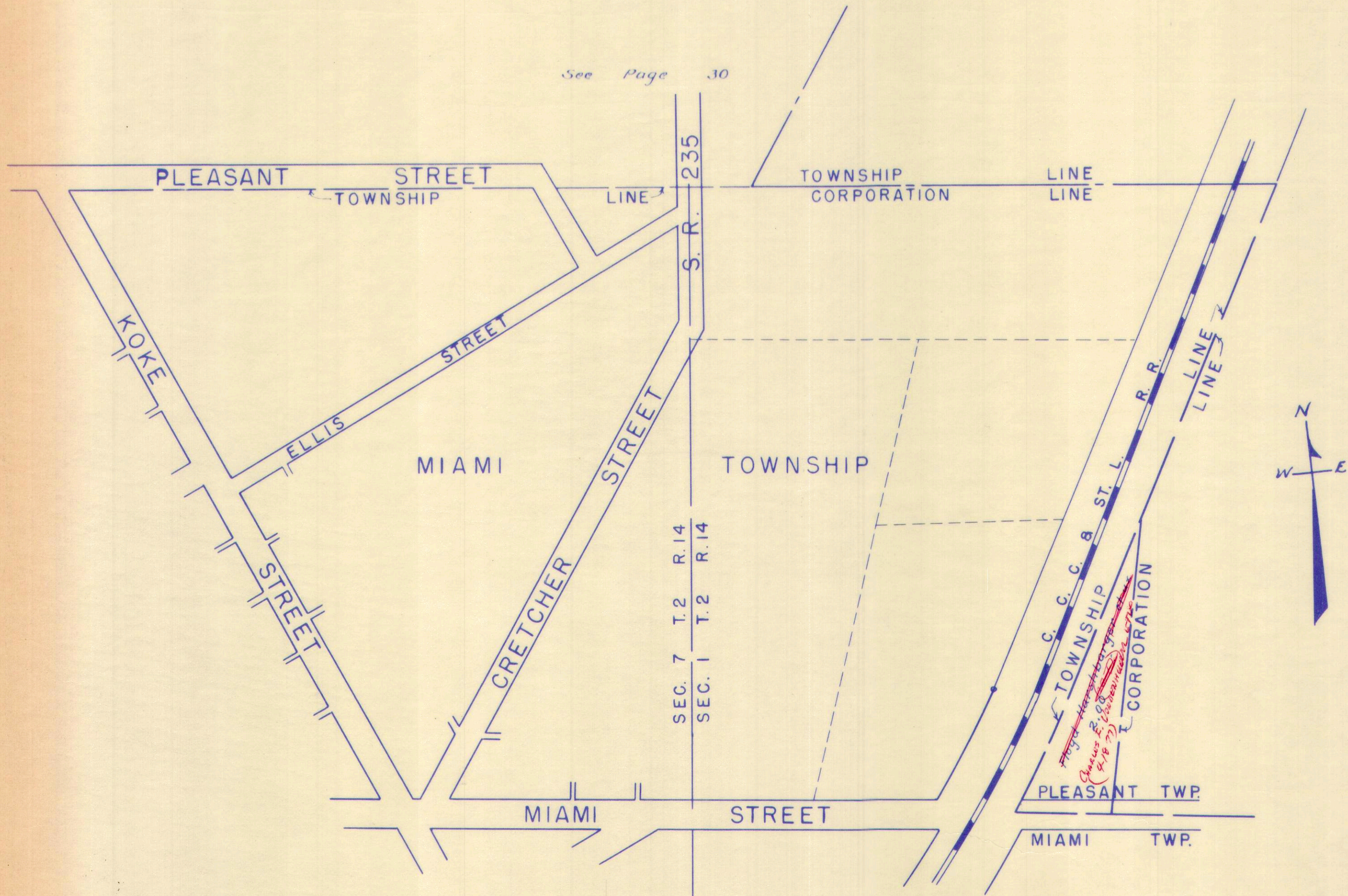
SURVEY OR SECTION	SUB. NO.	NO. ACRES	GRANTOR	GRANTEE	ACRES TRANS'FRD	TRANS.	DATE OF TRANSFER	DEED		LOT NO.	SIZE		REMARKS
								VOL.	PAGE		FRONT	DEPTH	
1, 2-14		2.00	MOLLIE HARSHBARGER DEC'D	FLOYD HARSHBARGER	2.00	✓	2-2-77	368	928				
1-2-14		2.00	FLOYD HARSHBARGER (DEC'D)	CHARLES F. VONDENHUEVEL ETOP	2.00	✗	4-18-77	369	930 877- 878				



PLEASANT TOWNSHIP  
SECTION 1 TOWN 2 RANGE 14  
DE GRAFF CORPORATION

SCALE: 1 INCH = 200 FEET

See Page 30





90 SURVEY OR SECTION	SUB. NO.	NO. ACRES	GRANTOR	GRANTEE	ACRES TRANS/FRD	TRANS.	DATE OF TRANSFER	DEED		LOT NO.	SIZE		REMARKS
								VOL.	PAGE		FRONT	DEPTH	
7-2-14		0.58 AC.	ROBERT W. LONGBRAKE ETUX	PAUL R. SNOW ETUX	0.58 AC.	✓	4-19-71	334	674-675				
7-2-14			ALBERT RICE ETUX	EMERSON THORNTON ETUX		✓	10- <del>27</del> <sup>12</sup> -71	337	349-350	240			PLEASANT HILLS ALLOT.
7-2-14	7	50.46	JAMES H. ELLIS	TRU-VALUE HOMES, INC.	0.50 AC.	✓	10-21-71	337	477-479		250.0'	175.0'	NEW SURVEY
7-2-14	7	49.46	JAMES H. ELLIS	EARL I. DODDS ETUX	0.50 AC.	✓	12-30-71	338	413-414		125.0'	175.0'	NEW SURVEY
7-2-14	7	48.96	JAMES H. ELLIS	RAYMOND W. SNOW ETUX	1.00 AC.	✓	3-24-72	339	526-527		250.0'	175.0'	NEW SURVEY
7-2-14			HAROLD EMERSON THORNTON ETUX	EMORY O. THORNTON ETUX		✓	3-29-72	339	572-574	240			PLEASANT HILLS ALLOT.
7-2-14	7	47.96	JAMES H. ELLIS	CHARLES R. CARR ETUX (JULIA R.)	0.50 AC.	✓	4-7-72	339	766-767		125.0'	175.0'	NEW SURVEY
7-2-14	7	0.58 AC.	PAUL R. SNOW ETUX	LARRY K. HITTEPOLE ETUX	0.58 AC.	✓	5-10-72	340	328-329				
7-2-14	7	0.50	TRU VALUE HOMES INC.	TIMOTHY D. LATIMER ETUX	0.50	✓	6-14-72	340	985-986				
7-2-14		15.12	NEVIN HIRSCHFELD ETUX	DALE N. HIRSCHFELD ETUX	8.38	✓	7-11-72	341	493- 499				NEW SURVEY
7-2-14	7	0.50	EMORY O. THORNTON ETUX	EMORY O. THORNTON ETUX		✓	8-17-72	342	344-345	240			
7-2-14			TRU-VALUE HOMES, INC.	ANTHONY R. KIEFFER ETUX	0.50	✓	8-31-72	342	641- 642				
7-2-14		0.50	EMORY O. THORNTON ETUX	GLENN FOSTER ETAL		✓	12-3-73	350	377- 378	240			
7-2-14		4.95	CHARLES R. CARR ETUX	EARL I. DODDS ETUX	0.50	✓	8-7-73	349	26- 27				
7-2-14		4.95	THE DE GRAFF CHAMBER OF COMMERCE	THE VILLAGE OF DEGRAFF, OHIO	4.95	✓	7-10-74	353	973- 974				
7-2-14		0.43	CHARLES M. DAVIS ETUX	JOHN D. GIUENS ETUX	0.43	✓	11-12-74	356	74- 75				
7-2-14		6.74	NEVIN HIRSCHFELD ETUX	MARILYN SCOTT	6.74	✓	12-26-74	356	594- 596				
7-2-14		6.74	MARILYN SCOTT	VERONA HIRSCHFELD	6.74	✓	12-26-74	356	597- 598				
7-2-14		0.71	ORVILLE A. YODER ETUX (SHERIFF'S DEED)	THE HUNTSVILLE STATE BANK	0.71	✓	5-16-75	358	482- 484				
7-2-14		0.71	THE HUNTSVILLE STATE BANK	VILLAGE OF DEGRAFF	0.71	✓	5-16-75	358	485				EASEMENT
7-2-14		3.15	CLAUDE W. BARNES DEC'D	FLOYD F. LUNDY ETUX	3.15	✓	6-11-75	358	797- 800				
7-2-14		0.71	THE HUNTSVILLE STATE BANK	ROGER D. CARMAN	0.71	✓	12-9-75	361	434- 435				
7-2-14		0.71	ROGER D. CARMAN	RALPH E. HARROD ETUX	0.71	✓	8-16-76	366	46-47				
7-2-14		0.01	MARY THOMAS ETAL Q.C.	HOWARD INSKEEP ETUX	0.01	✓	8-24-76	366	219- 220				
7-2-14		0.03	MARY THOMAS ETAL Q.C.	HOWARD INSKEEP ETUX	0.03	✓	8-24-76	366	221- 222				
7-2-14		0.01	HOWARD INSKEEP ETUX	MAX THOMAS	0.01	✓	8-24-76	366	223- 224				
7-2-14		0.03	" " "	" " "	0.03	✓	8-24-76	366	225- 226				
7-2-14		0.32	GLENN E. FOSTER ETAL	RICHARD W. ROBY ETUX		✓	10-14-76	367	18-20	240			
7-2-14		0.32	MAUDE B. STEINER DEC'D	MARY E. MORRIS ETAL	0.32	✓	12-23-76	368	332- 333				
7-2-14		0.32	MARY E. MORRIS ETAL	LARRY GENE STRAYEN	0.32	✓	1-4-77	368	459- 460				



PLEASANT TOWNSHIP  
DE GRAFF CORPORATION  
SECTION 7 TOWN 2 RANGE 14

SCALE: 1" = 200'

SEE PAGE 25

25

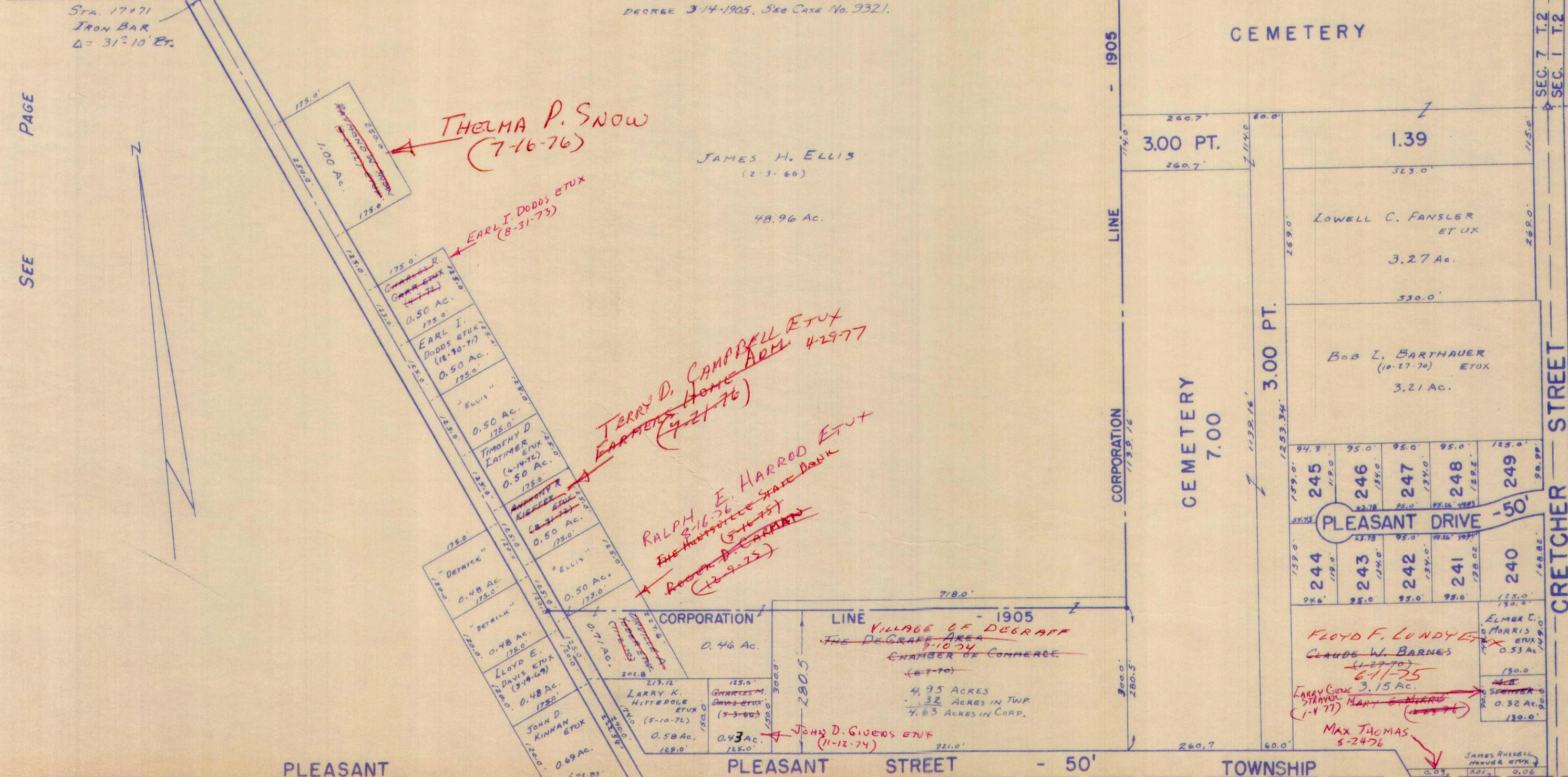
PAGE

SEE

C. H. NO. 24 - 50'

Sta. 17+71  
IRON BAR  
Δ = 31° 10' E.

Note:  
54.09 ACRES DETACHED FROM  
DE GRAFF CORPORATION BY COURT  
DECREE 3-14-1905. See Case No. 9321.



THELMA P. SNOW  
(7-16-76)

EARL I. DODDS ETUX  
(8-31-75)

TERRY D. CAMPBELL ETUX  
EARTH HOME ABL 4-29-77  
(9-21-76)

RALPH E. HARROD ETUX  
THE MICHIGAN STATE BANK  
(5-16-75)  
(12-9-75)

CEMETERY

3.00 PT.

1.39

CEMETERY  
7.00

3.00 PT.

PLEASANT DRIVE

245	246	247	248	249
244	243	242	241	240

FLOYD F. LUNDY ETUX  
CLAUDE W. BARNES  
(1-27-70)  
6-11-75  
3.15 Ac.  
LARRY GUYE  
STANLEY  
(1-4-77)  
MARY  
(1-27-76)  
MAX THOMAS  
5-24-76

JAMES H. ELLIS  
(2-3-66)

48.96 Ac.

VILLAGE OF DEGRAFF  
THE DEGRAFF AREA  
CHAMBER OF COMMERCE  
(1-7-70)  
4.95 ACRES  
32 ACRES IN TWP.  
4.83 ACRES IN CORP.

JOHN D. GIVERS ETUX  
(11-12-74)

S. R. NO. 235 - 60'

SEC. 7 T. 2 R. 14  
SEC. 1 T. 2 R. 14

31

PAGE

SEE

STREET  
CRETCHER

PLEASANT MIAMI

PLEASANT STREET - 50'

TOWNSHIP TOWNSHIP

SEE

MIAMI

TOWNSHIP

PAGE

25



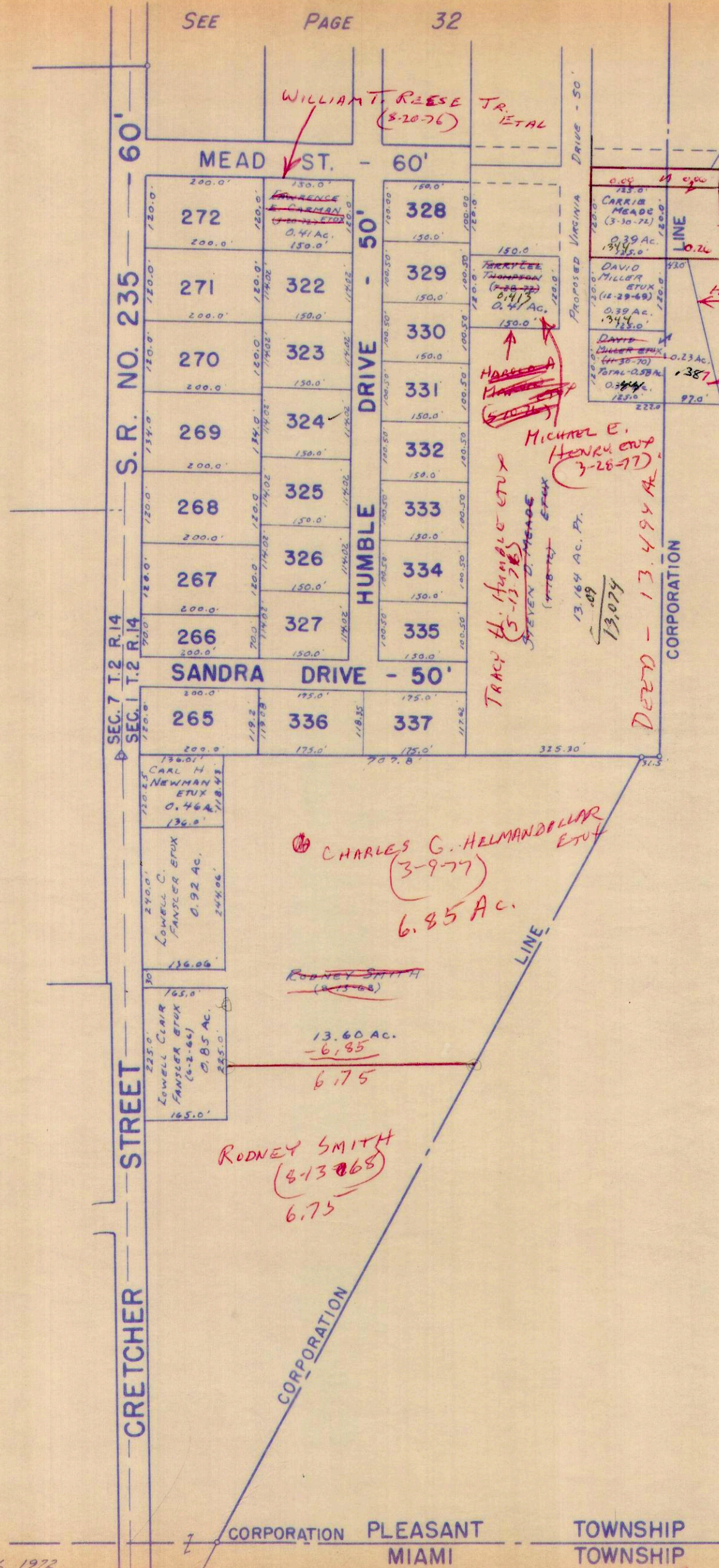
SURVEY OR SECTION	SUB. NO.	NO. ACRES	GRANTOR	GRANTEE	ACRES TRANS/FRD	TRANS.	DATE OF TRANSFER	DEED		LOT NO.	SIZE		REMARKS
								VOL.	PAGE		FRONT	DEPTH	
1-2-14			CLAUDEINE WICAL PULFER	RICHARD H. MCBRIDE ETUX		✓	6-14-71	335	985-466	272	120.0	200.0	CRESTVIEW ALLOT. No. 1
1-2-14		0.41 AC.	LA DORA SHAEVE	E. R. WALTERS HOMES, INC.	0.41 AC.	✓	9-7-71	336	857-858		120.0	150.0	
1-2-14		0.41 AC.	E. R. WALTERS HOMES, INC.	LAWRENCE E. CARMAN ETUX	0.41 AC.	✓	3-20-72	339	448-449		120.0	150.0	
1-2-14		13.974 AC.	STEVE MEADE (DECD)	CARRIE MEADE	13.974 AC.	✓	3-30-72	339	608-609				
1-2-14		13.974 AC.	CARRIE MEADE	STEVEN D. MEADE ETUX	13.164 AC.	✓	4-18-72	339	948-955				
1-2-14		<del>13.974 AC.</del>	RICHARD M. MEES	DUANE Y. MITCHELL	<del>13.974 AC.</del>	✓	5-19-72	335	122-125	265	120.0	200.0	CRESTVIEW ALLOT. No. 1
1-2-14		0.41	CARRIE MEADE	TERRY LEE THOMPSON	0.41	✓	7-28-72	341	865-867				
			RICHARD H. MCBRIDE ETUX	JEAN E. TRAVL		✓	8-11-72	342	278-279	272			
			JEAN E. TRAVL	RICHARD H. MCBRIDE		✓	8-11-72	342	280-281	272			
			RICHARD H. MCBRIDE	ARTHUR L. GRIM ETUX		✓	8-18-72	342	281-282	272			
1-2-14		6.996 AC.	HUMBLE CONST. Co.	CREST VIEW ALLOTMENT No. 3		✓	11-29-72						
			HUMBLE CONST Co,	LAWRENCE BRENNER ETUX		✓	12-29-72	344	450-451	322			New Subdivision
			ROBERT E. ARMSTRONG ETUX	ARTHUR C. ROUSH ETUX		✓	4-2-73	345	928-929	269, 270			CREST VIEW ALLOT. #3
			HUMBLE CONST. Co.	ALBERT R. DOUVE ETUX		✓	9-6-73	349	139-141	329			CREST VIEW ALLOT #3
1-2-14		133 135	ALBERT R. DOUVE ETUX	JAMES FRANK KAELIN ETUX		✓	6-7-74	353	404	329			
			DAVID MILLER ETUX	HAROLD E. SHORT ETUX	133-344 135-387	✓	7-23-74	354	257-259				
			HUMBLE CONSTRUCTION Co.	CLYDE L. TERRY ETUX	73	✓	9-23-74	355	401-402	323			
			HUMBLE CONSTRUCTION Co.	CHARLES G. HELMANDOLLAR ETUX		✓	8-20-75	359	762-763	328			
1-2-14		0.344 0.387	HAROLD E. SHORT ETUX	EUGENE PLUM SHOE ETUX	0.344 0.387	✓	3-1-76	362	376-377				
1-2-14		0.41	TERRY LEE THOMPSON ETUX	HAROLD A. MARVIN ETUX	0.41	✓	5-10-76	363	558-560				
1-2-14		13.164 13.98	STEVEN D. MEADE ETUX	CARRIE MEADE	0.09 0.06+0.25	✓	5-13-76	363	640-643				New Survey
1-2-14		13.074	STEVEN D. MEADE ETUX	TRACY H. HUMBLE ETUX	13.074	✓	5-13-76	363	644-647				
1-2-14		0.41	CHARLES G. HELMANDOLLAR ETUX	RICHARD WAYNE PORK ETUX		✓	6-4-76	364	533-534	328			
			LAWRENCE E. CARMAN ETUX	WILLIAM T. REESE, JR. ETAL	0.41	✓	8-20-76	366	129				
			HUMBLE CONSTRUCTION Co.	JOSEPH K. HOYMAN ETUX		✓	2-22-77	369	43-44	324			# 3
1-2-14		13.60	RODNEY SMITH	CHARLES G. HELMANDOLLAR ETUX	6.85	✓	3-9-77	369	232-234				New Survey
1-2-14		0.41	HAROLD A. MARVIN ETUX	MICHAEL E. HENRY ETUX	0.41	✓	3-28-77	369	533-534				
			HUMBLE CONSTRUCTION Co.	TONY L. GANSON ETUX		✓	5-24-77	370	503-505	325			



SCALE: 1" = 200'

SEE PAGE 30

SEE PAGE 26



SEE PAGE 32

WILLIAM T. REESE JR. ETAL (8-20-76)

MEAD ST. - 60'

272  
271  
270  
269  
268  
267  
266  
265

328  
329  
330  
331  
332  
333  
334  
335  
336  
337

HUMBLE DRIVE - 50'

SANDRA DRIVE - 50'

S.R. NO. 235

SEC. 7 T. 2 R. 14

SEC. 1 T. 2 R. 14

CRELETCHER STREET

Proposed Virginia Drive - 50'

DEED - 13.494 AC. CORPORATION

TOWNSHIP LINE

C.C.C. & ST. L. RR. (PENN CENTRAL)

CARRIE MEADE (3-30-74)  
0.39 AC.  
0.34

DAVID MILLER ETUX (12-29-69)  
0.39 AC.  
0.34

DAVID MILLER ETUX (11-30-70)  
0.23 AC.  
0.387

CARRIE MEADE 5-13-76

HAROLD E. SHORT ETUX 7-23-74

EUGENE PLUM SHOCK ETUX (3-1-76)

TRACY H. HUMBLE ETUX (5-13-76)  
SEVEN 1/2 ACRES (1770.00)

MICHAEL E. HENRY ETUX (3-26-77)  
13.164 AC. P.  
13.074

CHARLES G. HELMANDOLLAR ETUX (3-9-77)  
6.85 AC.

RODNEY SMITH (8-13-68)

13.60 AC. - 6.85 = 6.75

RODNEY SMITH (8-13-68) 6.75



32

SURVEY OR SECTION	SUB. NO.	NO. ACRES	GRANTOR	GRANTEE	ACRES TRANS/FRD	TRANS.	DATE OF TRANSFER	DEED		LOT NO.	SIZE		REMARKS
								VOL.	PAGE		FRONT	DEPTH	
1-2-14			CHARLES C. HELMAN DOLLAR ETUX	GERALD THORNTON ETUX		✓	5-3-71	334	880-881	311	110.0'	150.0'	CRESTVIEW ALLOT No. 2
1-2-14		0.69	NANCY L. WILLIAMS	JOHN J. WILLIAMS	0.69	✓	7-28-71	336	859-161		150.0	200.0'	
1-2-14		0.57	JOHN J. WILLIAMS	NANCY L. WILLIAMS	0.57	✓	7-30-71	326	321-322				
1-2-14		0.63	WILLIAM C. MOHR ETAL	DOUGLAS R. LAMB	0.63	✓	3-12-72	339	342-345	274-275	240.0'	200.0'	CRESTVIEW ALLOT No. 1
1-2-14			TRACY H. HUMBLE ETUX	LOREN E. WILLIAMSON ETUX		✓	3-24-72	339	519	305	105.2	150.0	CRESTVIEW ALLOT No. 2
1-2-14		13.974 A.P.	STEVE MEADE (DEC'D)	CARRIE MEADE	13.974 A.P.	✓	3-30-72	339	608-609				
1-2-14		13.974 A.P.	GARRIE MEADE	STEVEN D. MEADE ETUX	13.164 A.P.	✓	4-18-72	339	946-955				
1-2-14		0.69	JOHN J. WILLIAMS	NANCY L. WILLIAMS	0.69	✓	5-4-72	340	215		150.0'	200.0'	
			HOWARD J. HOUSEHOLDER ETUX	IVAN DETTWILER ETUX		✓	7-25-72	341	897-898	308			
			JAMES B. McGRUFF ETUX	JOHN E. BARLUP ETUX		✓	10-6-72	343	242-243	304	100.0	150.0'	CRESTVIEW ALLOT No. 2
			HUMBLE CONST. CO. ETAL	RAYMOND L. SNOW ETUX		✓	11-14-72	343	827-830	288-287A.			
			RAYMOND L. SNOW ETUX	LARRY J. COOPER ETUX		✓	5-23-73	347	114-115	289 PT. 288			70' W. END.
			TRACY H. HUMBLE ETUX	PHILLIP L. TROUT ETUX		✓	1-18-74	350	967-968	278			
			IVAN DETTWILER ETUX	KEITH E. EASTON ETUX		✓	7-18-74	354	137-138	308			
			RAYMOND L. SNOW ETUX	HOWARD M. SCHMIDT		✓	8-15-74	354	628-629	287 PT.			100' W. SIDE
			TRACY H. HUMBLE ETUX	CHARLES E. YODER ETUX		✓	10-16-74	353	741	312			
			CHARLES E. YODER ETUX	STEVEN H. YODER ETUX		✓	3-25-75	357	617-618	312			
			TRACY H. HUMBLE ETUX	CHARLES G. HELMANDOLLAR ETUX		✓	5-12-75	358	329-330	304			
			TRACY H. HUMBLE ETUX	RALPH E. HUBER ETUX		✓	8-12-75	359	667	303			
			CHARLES G. HELMANDOLLAR ETUX	JERRY T. PAUL ETUX		✓	12-28-75	361	645	304			
			DOUGLAS R. LAMB	THOMAS J. GILLESPIE		✓	2-2-76	362	95-96	274, 275			
			LOREN E. WILLIAMSON DEC'D	HELEN E. WILLIAMSON		✓	2-13-76	362	221	305			
1-2-14		13.074	STEVEN D. MEADE ETUX	TRACY H. HUMBLE ETUX		✓	5-13-76	363	644-647				
			KEITH E. EASTON ETUX	STEVEN A. KUETZMAN ETUX		✓	6-8-76	364	580-581	308			
			LARRY J. COOPER ETAL	THOMAS J. BENNETT, JR. ETUX		✓	8-24-76	366	213-214	W. PT. 289 ALL 288	70'	200'	
			JOHN E. BARLUP ETUX	RANDALL CLARK		✓	2-18-77	368	945-947	307			
			RANDALL CLARK	JAMES E. SPAW		✓	3-10-77	369	253-254	307			
			J. MILLARD WAEN ETUX	RICK L. ROBISON ETAL		✗	5-23-77	370	453-454	290 PT. 291 PT.	80.0'	200.0'	
			Jerry T. Paul etux	James E. Boyer		✗	7-27-77	371	893-894	304	131.0'		



