

JEFFERSON TOWNSHIP

VIRGINIA MILITARY SURVEYS

INDEX

CORRECTED TO:

JANUARY 1, 1972

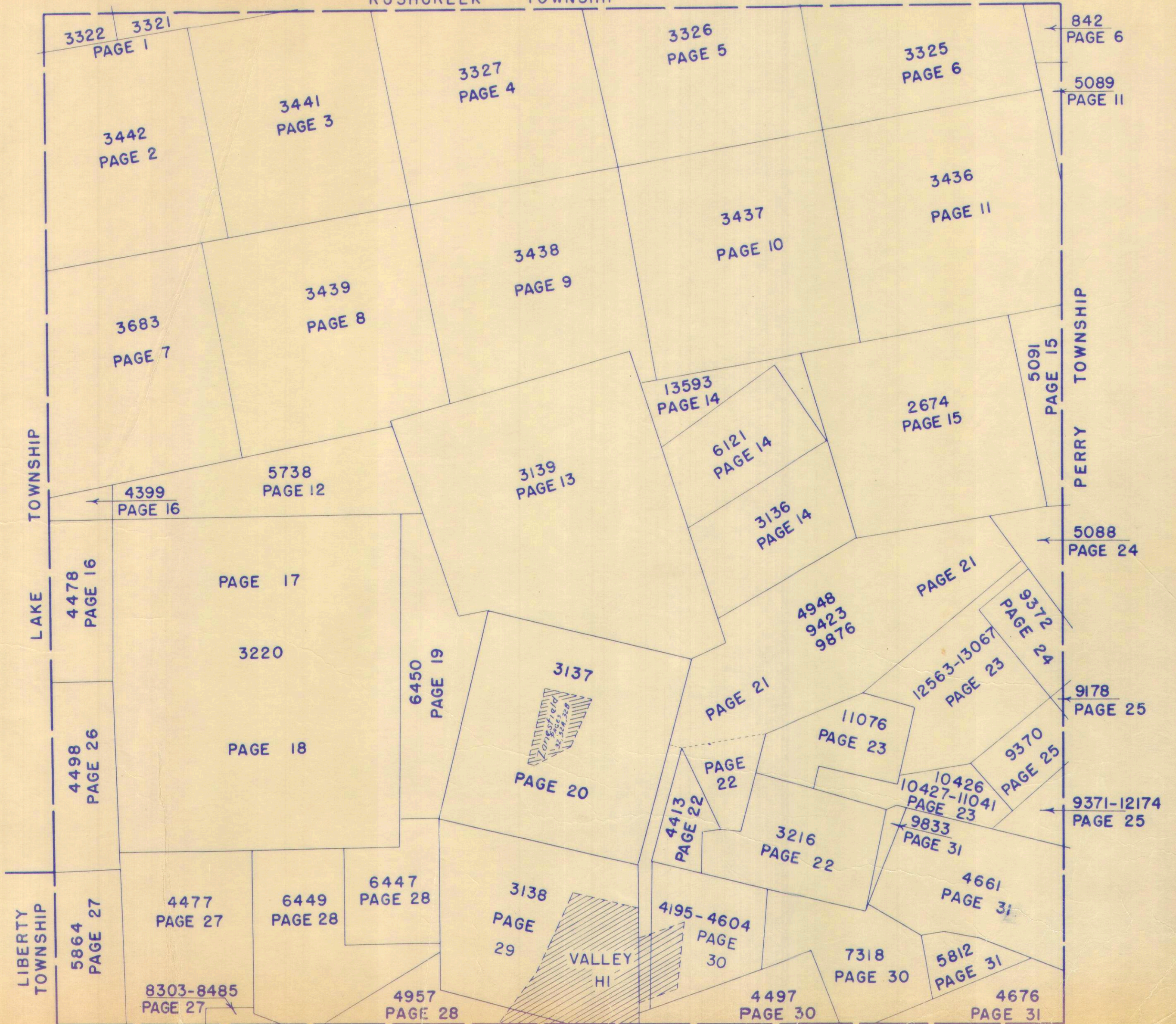
(A)

V.M.S.	PAGE	V.M.S.	PAGE
842 PART	6	4948	
2674	15	9423	21,22,30
3136	14	9876	
3137	20	4957 PART	28
3138	29	5088	24
3139	13	5089 PART	11
3216	22	5091 PART	15
3220 NORTH PART	17	5738	12
3220 SOUTH PART	18	5812	31
3321	1	5864 PART	27
3322	1	6121	14
3325	6	6447	28
3326	5	6449	28
3327	4	6450	19
3436	11	7318	30
3437	10	8303	PART 27
3438	9	8485	
3439	8	9198	25
3441	3	9370	25
3442	2	9371	25
3683	7	12174	
4195	30	9372	24
4604		9833	31
4399 PART	16	10426	
4413	22	10427	23
4477	27	11041	
4478	16	11076	23
4497	30	12563	23
4498	26	13067	
4661	31	13593	14
4676 PART	31		

TOWN OR ALLOTMENT PAGE

ZANESFIELD	32,32A,32B.
CARRIAGE HILL ALLOTMENT NO. 1	37.
GRAHAM'S ALLOTMENT	34
KROUSE ALLOTMENT	35
HILLWOOD ALLOTMENT	36
MOUNTAIN LAKE ALLOTMENT	33
CARRIAGE HILL ALLOTMENT NO. 2	37A
ALPINE VILLAGE SUBDIVISION NO. 1 & 2	38, 38A,38B.
MOUNT CREST ACRES ALLOTMENT NO. 1	39
MOUNT CREST ACRES ALLOTMENT NO. 2	39A
COONS ALLOTMENT	40
KAMP-A-LOTT	41
SUNRISE ESTATES	42
Fontaine View	42

RUSHCREEK TOWNSHIP

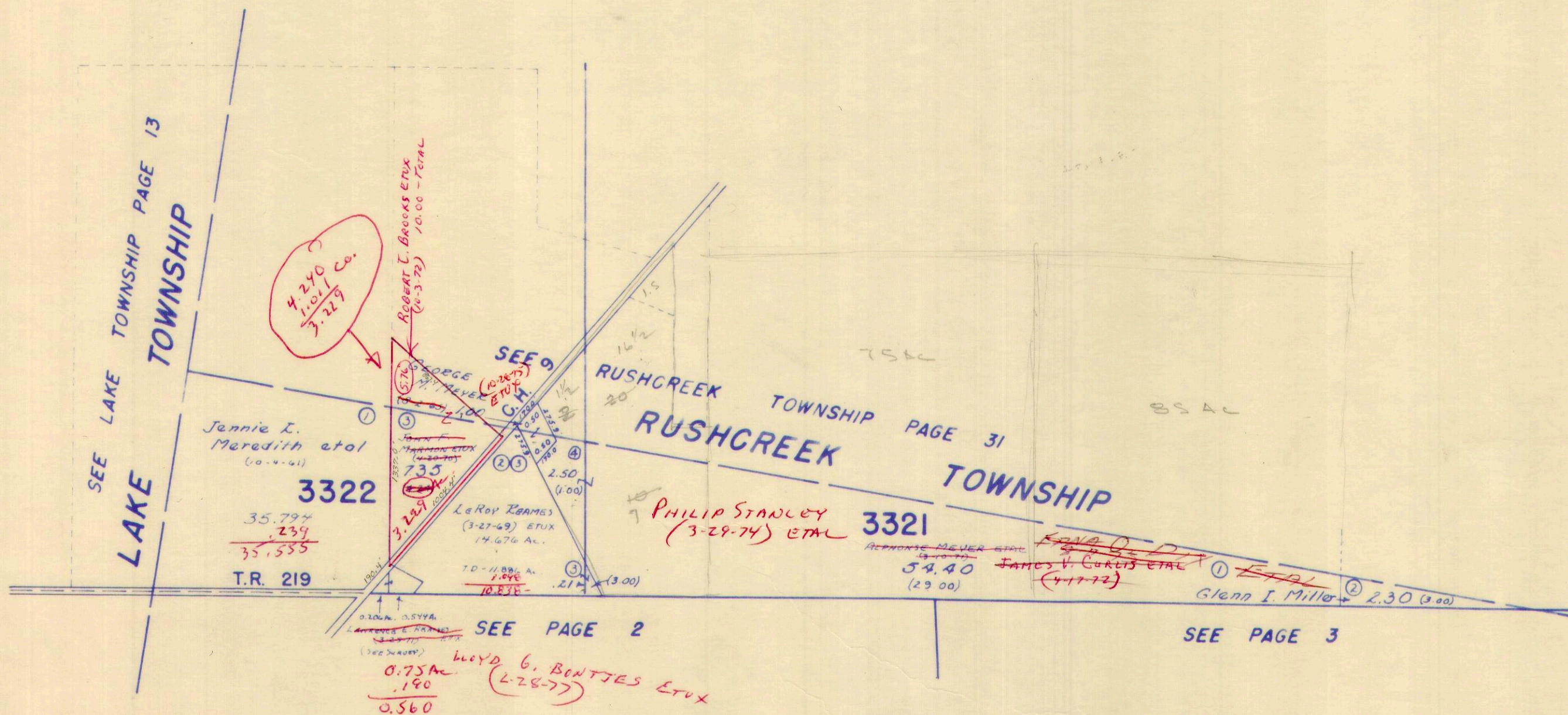


SURVEY OR SECTION	SUB. NO.	NO. ACRES	GRANTOR	GRANTEE	ACRES TRANS'FRD	TRANS.	DATE OF TRANSFER	DEED		LOT NO.	SIZE		REMARKS
								VOL.	PAGE		FRONT	DEPTH	
3322	1	36.00	JENNIE L. MEREDITH ETAL	LAWRENCE E. REAMES ETUX	0.206	✓	3-25-71	334	355-357				
3322	2	12.43	LEROY H. REAMES ETUX	LAWRENCE E. REAMES ETUX	0.544	✓	3-25-71	334	352-353				
3321-3322	1-4	29.00 1.00	ALPHONSE MEYER ETAL	DWIGHT H. REED ETUX	29.00 1.00	✓	4-17-72	339	914-920				
3321-3322	1-4	29.00 1.00	DWIGHT H. REED ETUX	JAMES V. CURLIS ETAL (FRED E. CUNNINGHAM)	29.00 1.00	✓	4-17-72	339	931-933				
3322	3	4.24	JOHN F. MARMON ETUX	ROBERT L. BROOKS ETUX	4.24	✓	10-3-72	343	188-189				
3322	4	2.50, 1.50	FREDERICK E. CUNNINGHAM ETAL	EDNA O. DIX ETAL	2.50, 1.50	✓	8-17-73	348	731				
3321	1	54.40	EDNA O. DIX ETAL	PHILIP STANLEY ETAL	54.40	✓	3-29-74	352	10-12				
3322		1.00	GEORGE H. MEYER	REBECCA CAROL MEYER ^{1/2 Int.}	1.00	✓	10-28-75	360	819-820				
3322		35.994	JENNIE L. MEREDITH ETAL	BO. OF COUNTY COMM. (WD)	0.239	✓	12-15-76	368	193-194				New Survey
3322		0.75	LAWRENCE E. REAMES ETUX	BO. OF COUNTY COMM. (WD)	0.190	✓	1-20-77	368	637-638	Parcel 19 WD.			" "
3322		11.886	LEROY H. REAMES ETUX	BO. OF COUNTY COMM. (WD)	1.048	✓	2-24-77	369	8990	Parcel 20 WD			" "
3322		4.24	ROBERT L. BROOKS ETUX	BO. OF COUNTY COMM. (WD)	1.011	✓	2-24-77	369	91-92	?			" "
3322		0.560	LAWRENCE E. REAMES ETUX	LOYD G. BONTJES ETUX	0.560 0.75	✓	2-28-77	369	128-130				

JEFFERSON TOWNSHIP
VIRGINIA MILITARY SURVEYS 3321 & 3322

1

SCALE: 1" = 10 CHAINS = 660'



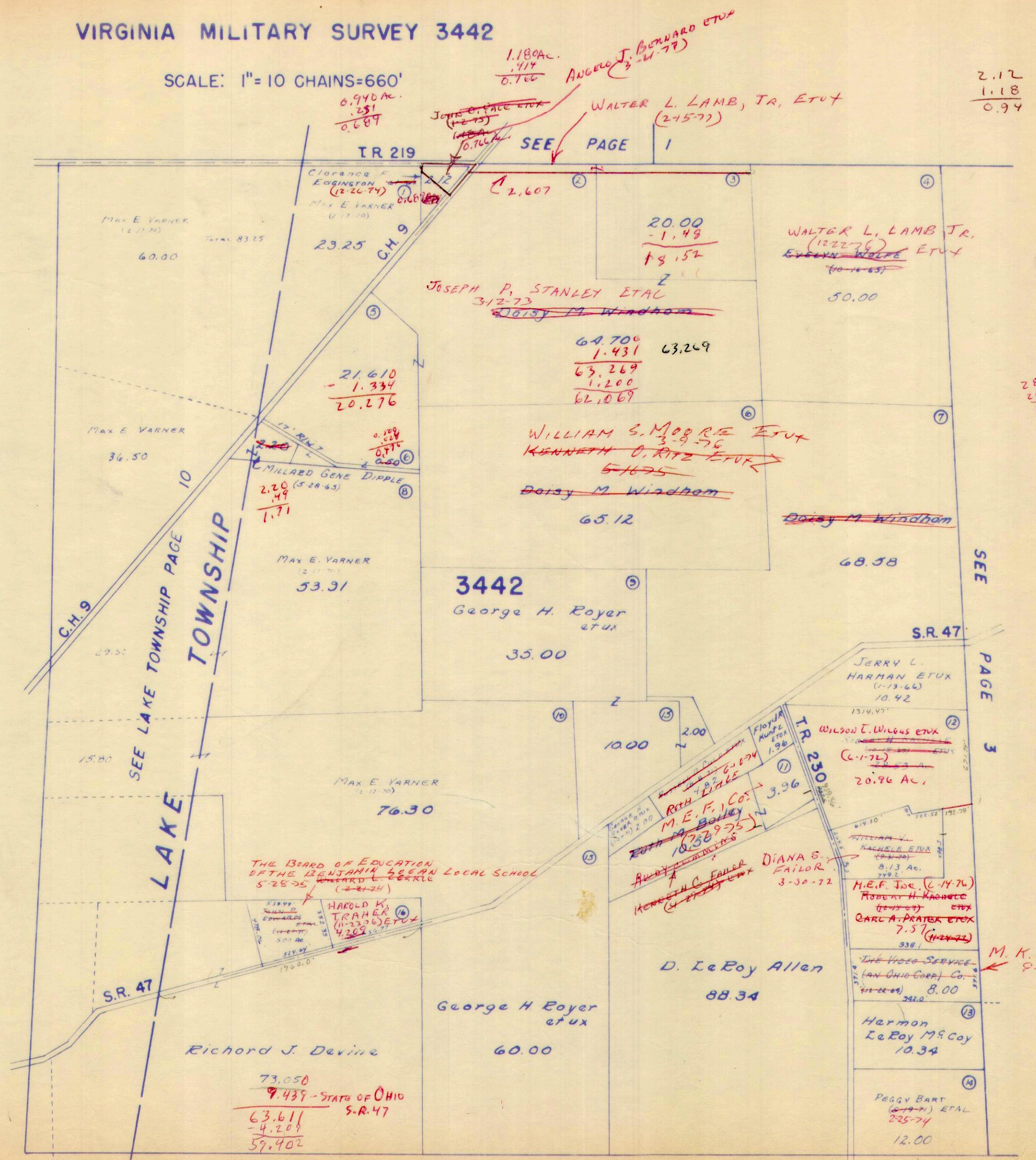
10.00 Ac.
7.35 Ac.
2.65 Ac.

SURVEY OR SECTION	SUB. NO.	NO. ACRES	GRANTOR	GRANTEE	ACRES TRANSFRD	TRANS.	DATE OF TRANSFER	DEED		LOT NO.	SIZE		REMARKS
								VOL.	PAGE		FRONT	DEPTH	
3442	14		Chalmers Parker	Peggy Bort Etal	1.00 30.00	✓	5-19-71	335	139-141			Except 18.00 A off W side of 30.00 A	
3442	11	4.82	PHYLLIS J. MASTERSON	RUSSELL D. CULP ETUX	4.82	✓	8-3-71	336	370-371			JEFFERSON.	
3442			RWTH M. BAILEY	GEORGE H. ROYER ETUX	2.00	✓	11-24-71	338	14-15			"	
3442	16		THOMAS G. EDWARDS ETUX	JOHN P. EDWARDS ETAL	5.00	✓	12-27-71	338	389			"	
3442	12		WILLIAM V. KACHELE ETUX	DIANA S. FAILOR	8.13	✓	3-30-72	339	618-619			"	
3442	12	28.53	ROBERT H. KACHELE ETUX	WILSON L. WILGUS ETUX	20.96	✓	6-1-72	340	731-732			New Survey	
3442			RWTH M. BAILEY	JWLA FAYE	3.96 10.50	✓	6-5-72	340	783-785				
3442			JWLA FAYE	RUBY CUMMINS	3.96 10.50	✓	6-5-72	340	786-787				
3442	12	7.57	ROBERT H. KACHELE ETUX	CARL A. PRATER ETAL	7.57	✓	11-24-72	343	787-788				
3442	2,3 376	21.61, 64.70	DAISY M. YORE ETAL	JOSEPH P. STANLEY ETAL	150, 20.00 21.61, 64.70	✓	3-12-73	345	684-686				
3442		5.00	JOHN EDWARDS ETUX	WILLARD L. ZERKLE	5.00	✓	2-21-74	351	416-417				
3442		3.96 10.50	RUBY CUMMINS ETUX	KENNETH G. FAILOR ETUX	3.96 10.50	✓	4-29-74	352	597-599				
3442	16	73.05	RICHARD J. DEVINE ETUX	STATE OF OHIO (OHIO DEPT. OF HIGHWAYS)	9.439	✓	5-29-74	353	297-299	Parcel 1WL		New Survey	
3442		4.82	RUSSELL D. CULP ETUX	RUTH LITTLE	4.82	✓	6-10-74	353	427-428				
3442		2.12	MYRTLE EDGINGTON (Duo)	CLARENCE F. EDGINGTON	2.12	✓	12-26-74	356	617-620				
3442		2.12	CLARENCE F. EDGINGTON	JOHN O. YALE ETUX	1.18	✓	1-2-75	356	621-622			New Survey	
3442		12.00	FANNY P. CROOKS	PEGGY BART ETAL	12.00	✓	2-25-75	357	273-274				
3442		65.12 68.58	DAISY M. WINDHAM YORE	KENNETH O. RITZ ETUX	65.12 68.58	✓	5-16-75	358	413-416				
3442		5.00	SHERIFFS DEED WILLARD L. ZERKLE ETAL	THE BOARD OF EDUCATION OF THE BENJAMIN LOGAN LOCAL SCHOOL	5.00	✓	5-28-75	358	556-558				
3442	11	10.50 3.96	KENNETH G. FAILOR ETUX	M. E. F., INC.	10.50 3.96	✓	7-29-75	359	442-444				
3442		8.00	THE VIDEO SERVICE Co.	M. H. BARNWELL	8.00	✓	9-12-75	360	193-195				
3442		65.12 68.58	KENNETH O. RITZ ETUX	WILLIAM S. MOORE ETUX	65.12 68.58	✓	3-9-76	362	560-563				
3442		7.57	CARL A. PRATER ETAL	M.E.F., INC.	7.57	✓	6-14-76	364	658-661				
3442		63.611	RICHARD J. DEVINE ETUX	HAROLD K. TRAMER ETUX	4.209	✓	11-23-76	367	846-847			New Survey	
3442		0.94	CLARENCE F. EDGINGTON ETUX	Bo of County Comm. (WD)	0.251	✓	12-15-76	368	191-192			New Survey	
3442		1.18	JOHN O. YALE ETUX	Bo of County Comm. (WD)	0.414	✓	12-15-76	368	195-196			" "	
3442		50.00	EVELYN WOLFE	WALTER L. LAMB, JR. ETUX	50.00	✓	12-22-76	368	299-302				
3442			Joseph P. Stanley etux	Logan County Commissioner	2.789	✓		368	575-576			1.431 out of 64.70Ac	
3442		2.20	WILLARD GENE DIDDLE ETUX	Bo. of Lo. Co. Comm.	0.490	✓	1-20-77	368	635-636	Parcel 6WD		0.024 out of 0.50Ac 1.330 " " 21.61Ac	
3442			JOSEPH P. STANLEY ETAL	WALTER L. LAMB, JR. ETUX	2.627	✓	2-15-77	368	879-881			New Survey	
3442		0.766	JOHN O. YALE ETUX	ANGELO J. BERNARD ETUX	0.766	✓	3-21-77	369	433-435				

JEFFERSON TOWNSHIP

VIRGINIA MILITARY SURVEY 3442

SCALE: 1" = 10 CHAINS = 660'



2.12
1.18
0.94

28.53
20.96
7.57

THE BOARD OF EDUCATION
OF THE BENJAMIN L. CASKLE LOCAL SCHOOL
5-28-75

73.050
- 9.439 - STATE OF OHIO
63.611
- 4.209
59.402

DRAWN JULY 5, 1962
BY D.E.G.
FROM AERIAL PHOTO

SEE PAGE 7

SURVEY OR SECTION	SUB. NO.	NO. ACRES	GRANTOR	GRANTEE	ACRES TRANS/FRD	TRANS.	DATE OF TRANSFER	DEED		LOT NO.	SIZE		REMARKS
								VOL.	PAGE		FRONT	DEPTH	
3441	12		Chalmers Parker	Peggy Bart Etal	166.99	✓	5-19-71	335	139-141				Jefferson
3439 3441	12		Chalmers Parker	Peggy Bart Etal	95.00	✓	5-19-71	335	139-141				11
3441			JOE OLLEN ELLIOTT	HALLIE ESTELLE ELLIOTT	5.54	✓	4-7-72	339	804-807				12
3441	3	33.63	WILLIAM H. KOTSARIS ETUX	JAMES O. KENNAW, SR. ETUX	5.87 3.87	✓	9-29-72	343	136- 137				New Survey
3441		1.96	MARY ELIZABETH MILLER G.C.	VINSON WILBERT ANGLE ETUX	1.96	✓	2-13-74	351	322- 324- 109-				
3441	9	67.30	STUART H. JACOBS ETUX	RICHARD E. CUMMINS ETUX	67.30	✓	3-26-74	352	110				
3441		3.87	JAMES O. KENNAW SR. ETUX	ARTHUR M. KUHN ETUX	3.87	✓	4-2-74	352	84-85				
3441	9	67.30	RICHARD E. CUMMINS ETUX	ROBERT E. CROCKETT ETUX	67.30	✓	4-4-74	352	109- 110				
3441	2	60.00	ROBERT EVERETT TAYLOR DEC'D	LOIS CAROL TAYLOR	20.00 60.00	✓	4-4-74	352	674				
3441		5.54	HALLIE ESTELLE ELLIOTT	DONALD H. ELLIOTT ETUX	5.54	✓	5-23-74	353	16-67				
3441	2	60.00	LOIS CAROL TAYLOR	MILTON F. BYERS ETUX	20.00 60.00	✓	5-29-74	353	161- 163				
3441		28.86	RICHARD E. RENKOW ETUX	CENTRAL CONFERENCE CH. OF UNITED BROTHERHOOD IN CHRIST, ILL.	6.40	✓	9-5-74	355	84- 85- 823-				New Survey
3441	9	67.30	ROBERT E. CROCKETT ETUX	DONALD L. BARNETT ETUX	67.30	✓	1-13-75	356	824				New Survey
3441	12,13 14	88.10 166.99	FANNY P. CROOKS	PEGGY BART ETAL	88.10 166.99	✓	2-25-75	357	273- 274				
3441		6.85	DAISY M. WINDHAM YORE	KENNETH O. RITZ ETUX	6.85	✓	5-16-75	358	413- 416				
3441		2.90+0.50 4.09+0.27	JOHN O. EADS (DEC'D)	EVA V. EADS	2.90+0.50 4.09+0.27	✓	7-9-75	359	218- 221				
3441		6.85	KENNETH O. RITZ ETUX	WILLIAM S. MOORE ETUX	6.85	✓	3-9-76	362	563				
3441		60.00 20.00	MILTON F. BYERS ETUX	NIKKI ANTOL	60.00 20.00	✓	4-19-76	363	179-181				
3441		77.10	EVELYN WOLFE	WALTER L. LAMB, JR. ETUX	77.10	✓	12-22-76	368	297- 302				
3441		77.75	NIKKI ANTOL	THOMAS C. SHEELEY ETUX	10.04	✗	6-28-77	371	128- 129				New Survey
3441		67.71	NIKKI ANTOL	JERRY I. ROBINSON	67.71	✗	7-15-77	371	550- 553				

JEFFERSON TOWNSHIP

VIRGINIA MILITARY SURVEY 3441

SCALE: 1" = 10 CHAINS = 660'

60.00
10.04
49.96

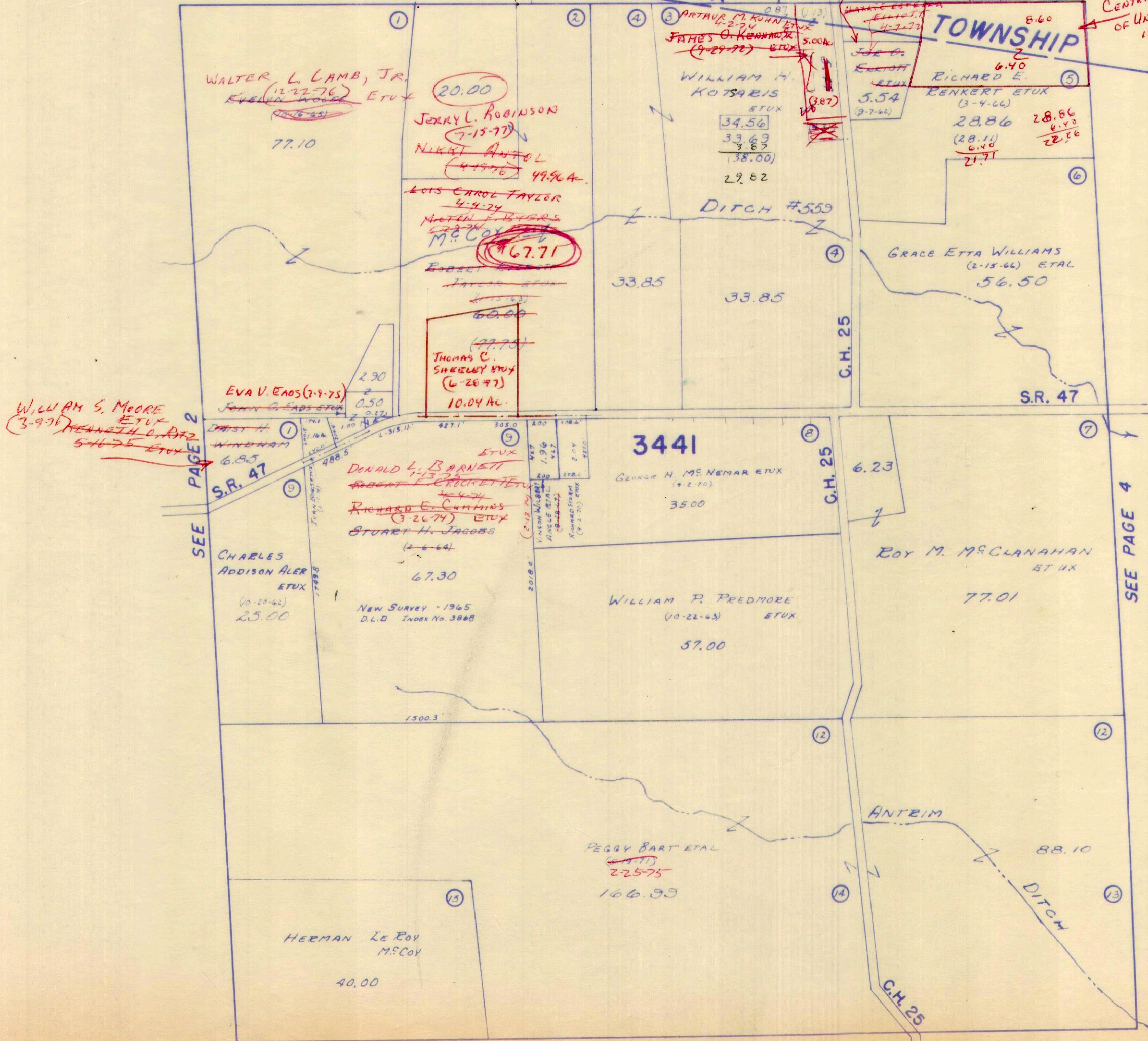
77.75
10.04
67.71

SEE PAGE 1

SEE RUSHCREEK TOWNSHIP PAGE 32

RUSHCREEK TOWNSHIP

CENTRAL CONFERENCE CHURCH
OF UNITED BRETHREN IN CHRIST, INC.
13.00 AC.
(9-5-74)



A

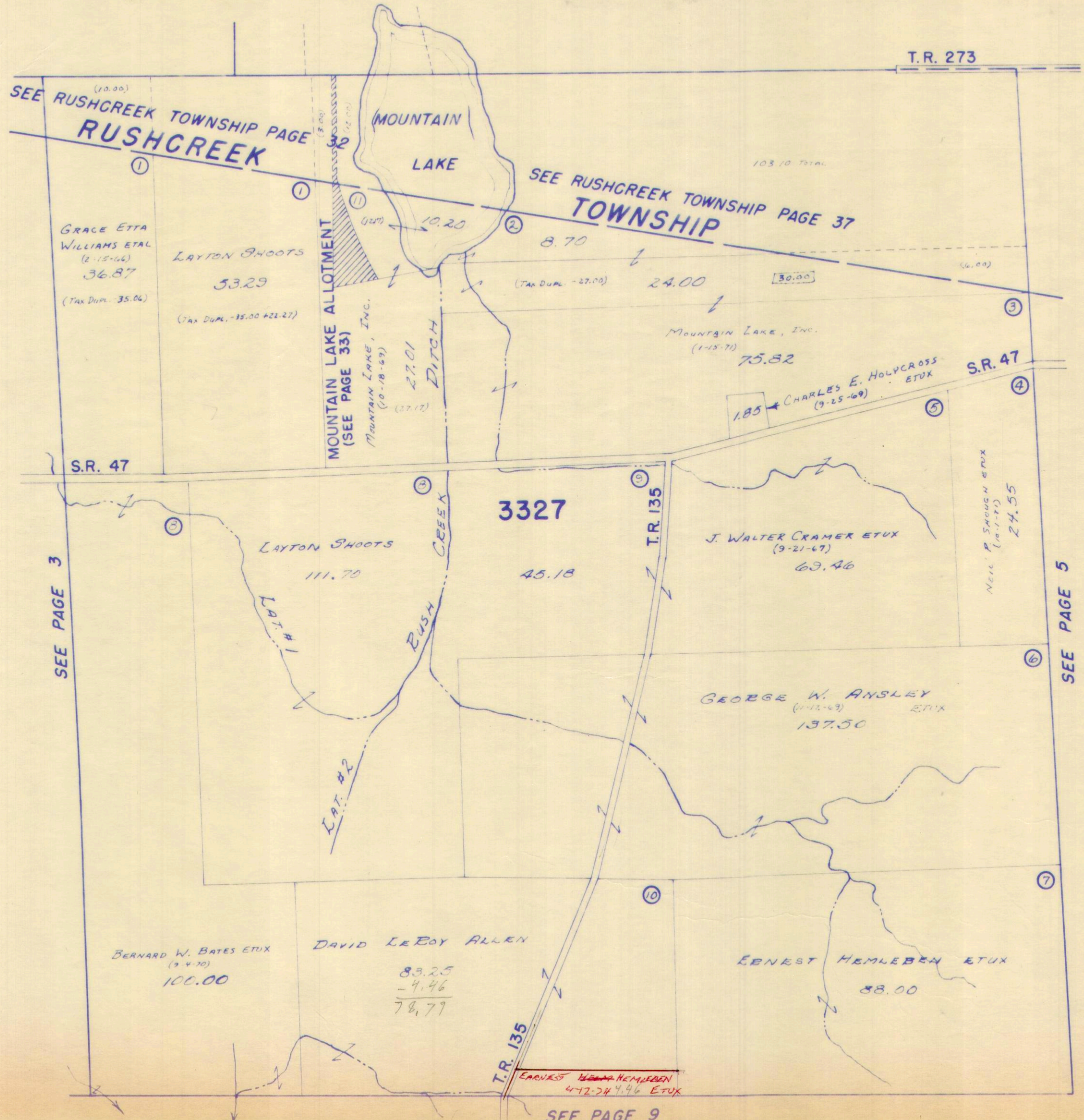
CARTER PRG.

SURVEY OR SECTION	SUB. NO.	NO. ACRES	GRANTOR	GRANTEE	ACRES TRANS'FRD	TRANS.	DATE OF TRANSFER	DEED		LOT NO.	SIZE		REMARKS
								VOL.	PAGE		FRONT	DEPTH	
3327	4	24.55	LEONA L. WILLIAMS, WIDOW	THOMAS W. WILLIAMS	24.55	✓	4-23-71	334	758-759				
3327	4	24.55	THOMAS WELDON WILLIAMS ETUX	NEIL P. SHOUGH ETUX	24.55	✓	10-1-71	337	205-206 441-				DEED SAYS 24.55
3327	10	83.26	DAVID LEADY ALLEN ETUX	EARNEST HEMLEBEN ETUX	4.46	✓	4-22-74	352	441- 444				NEW SURVEY

JEFFERSON TOWNSHIP

VIRGINIA MILITARY SURVEY 3327

SCALE: 1" = 10 CHAINS = 660'



DRAWN JULY 18, 1962
BY D.E.G.
FROM AERIAL PHOTO

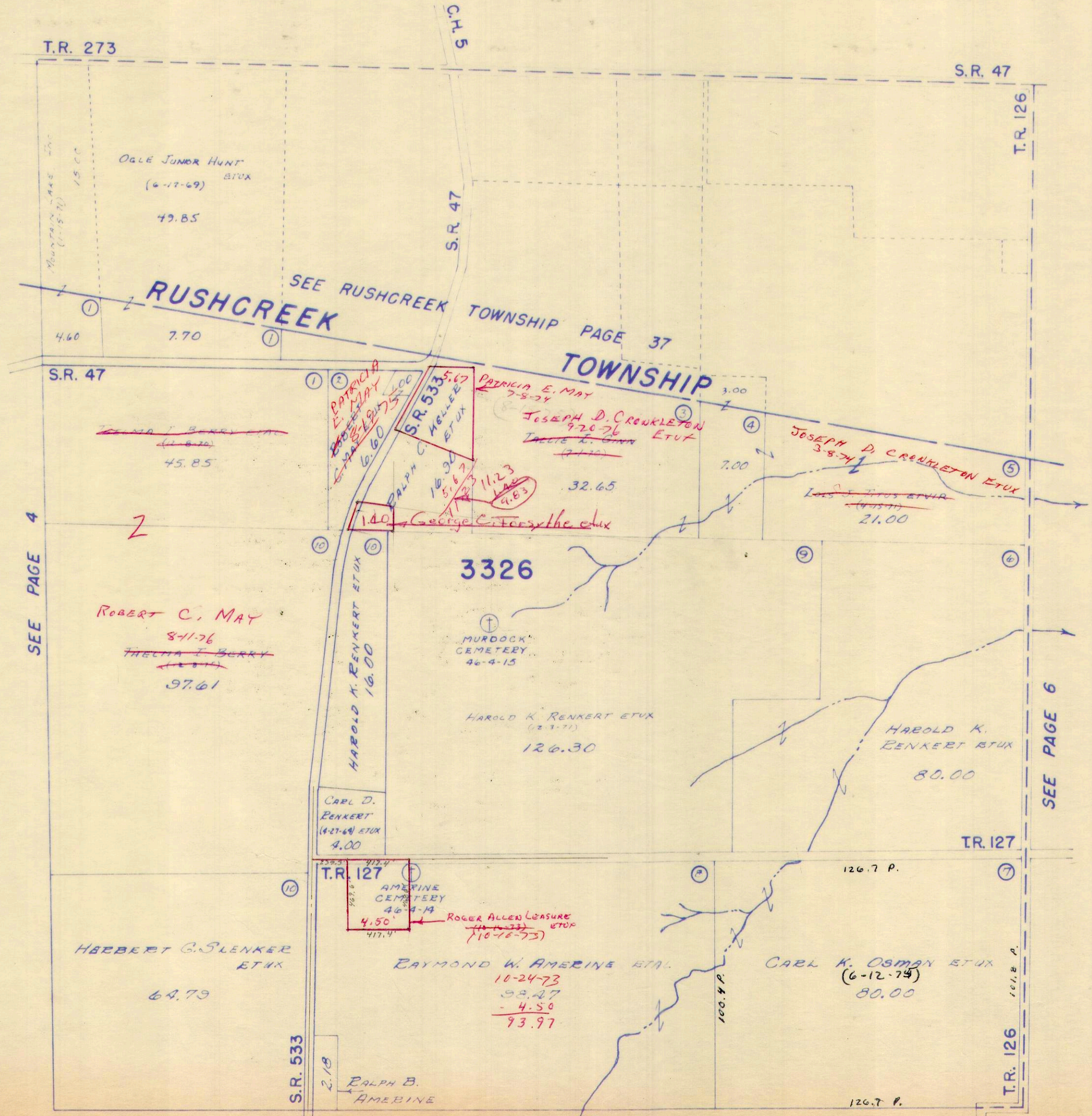
SEE PAGE 9

SURVEY OR SECTION	SUB. NO.	NO. ACRES	GRANTOR	GRANTEE	ACRES TRANS'FRD	TRANS.	DATE OF TRANSFER	DEED		LOT NO.	SIZE		REMARKS
								VOL.	PAGE		FRONT	DEPTH	
3326	4-5	7.00 21.00	FRED L. STEVENSON ETUX	LOIS J. TITUS	7.00 21.00	✓	4-15-71	334	607-610				
3326	4-5	7.00 21.00	LOIS J. TITUS ETVIR	JOHN T. LAWRENCE	7.00 21.00	✓	4-15-71	334	611-614				
3326	4-5	7.00 21.00	JOHN T. LAWRENCE	LOIS J. TITUS ETVIR	7.00 21.00	✓	4-15-71	334	615-618				
3326	9	126.30	ADAIR B. COWAN DEED	IDA GOWAN	126.30	✓	12-1-71	338	94				
			IDA COWAN	HAROLD K. RENKERT ETUX	126.30	✓	12-3-71	338	144-145 78-				JEFFERSON
3326	8	98.47	RAYMOND W. AMERINE ETUX	ROGER ALLEN LEASURE ETUX	4.50	✓	10-16-73	349	719				NEW SURVEY
3326	8	93.97	RAYMOND W. AMERINE ETUX	HELEN BROPHY	93.97	✓	10-24-73	349	846- 848				
3326	8	93.97	HELEN BROPHY	RAYMOND W. AMERINE ETUX	93.97	✓	10-24-73	349	849- 857				
3326	4,5	7.00 21.00	LOIS J. TITUS ETVIR	JOSEPH D. CROWKLETON ETUX	7.00 21.00	✓	8-71	351	607- 610				
3326		16.90	RALPH C. KELLER ETUX	PATRICIA E. MAY	5.67	✓	7-8-74	353	926- 927				NEW SURVEY
3326	7	80.00	CARL K. OSMAN ETUX	CHERYL THORPE	80.00	✓	6-12-75	358	827- 828				
3326	7	80.00	CHERYL THORPE	CARL K. OSMAN ETUX	80.00	✓	6-12-75	358	829- 830				
3326	2	6.60 1.00	ROBERT C. MAY	PATRICIA E. MAY	6.60 1.00	✓	8-18-75	359	727- 728				
3326		45.85 97.61	THELMA I. BERRY ETAL	ROBERT C. MAY	45.85 97.61	✓	8-11-76	365	755- 757				
3326		32.65	TALLIE GINN ALLEN	JOSEPH D. CROWKLETON ETUX	32.65	✓	9-20-76	366	628- 632				
3326		11.23	Ralph C. Keller etux	George C. Forsythe etux	1.00	✗	6-13-77	370	854- 855				New Survey

JEFFERSON TOWNSHIP

VIRGINIA MILITARY SURVEY 3326

SCALE: 1"=10 CHAINS=660'



11.23
 1.20

 9.83

9.83
 1.20

 11.23

SEE PAGE 4

SEE PAGE 6

SEE PAGE 10

Drawn July 18, 1962
 By D.E.G.
 From Aerial Photo

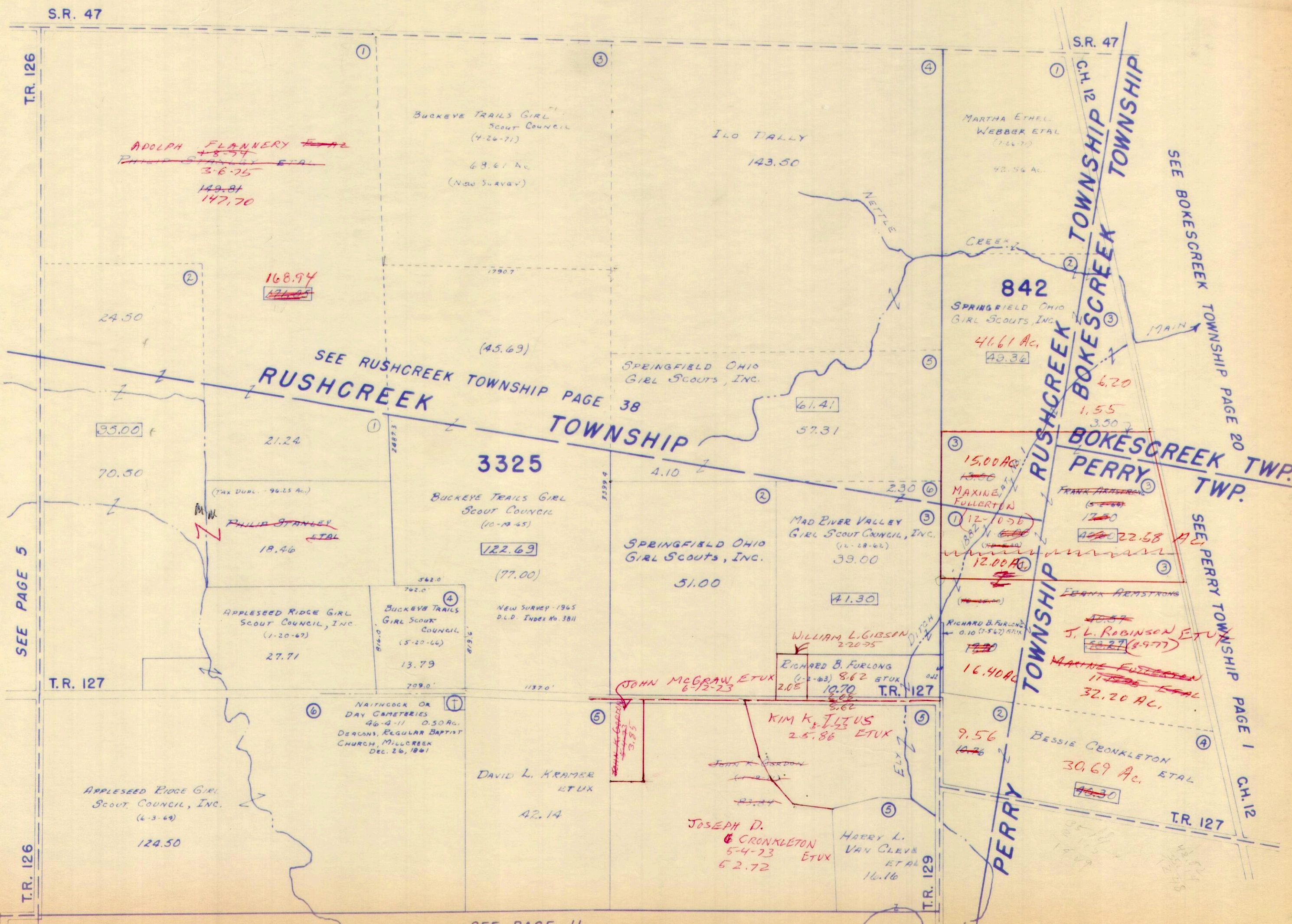
SURVEY OR SECTION	SUB. NO.	NO. ACRES	GRANTOR	GRANTEE	ACRES TRANS'FRD	TRANS.	DATE OF TRANSFER	DEED		LOT NO.	SIZE		REMARKS
								VOL.	PAGE		FRONT	DEPTH	
3325	5	83.84	IRMA A. GORDON (DEC'D)	JOHN K. GORDON	83.84	✓	11-19-71	331	926-931				
3325	5	83.84	JOHN K. GORDON	JOSEPH D. CRONKLETON ETUX	52.72	✓	5-4-73	346	673-675				NEW SURVEY
3325	5	31.12	JOHN K. GORDON	KIM K. TITUS ETUX	25.86	✓	5-4-73	346	676-678				NEW SURVEY
3325		3.86	JOHN K. GORDON	JOHN MCGRAW ETUX	3.86	✓	6-12-73	347	513-514				NEW SURVEY
3325	2	70.50 21.24	JOSEPH STANLEY ETAL	ADOLPH FLANNERY ETAL	70.50 21.24	✓	1-8-74	350	835-837				
3325		10.70	RICHARD B. FURLONG ETUX	WILLIAM L. GIBSON	2.08	✓	2-20-75	357	233-234				NEW SURVEY
3325		70.50 21.24	SAMUEL ANWAY	ADOLPH FLANNERY	70.50 21.24	✓	3-6-75	357	392-394				
842		17.70 5.00	FRANK ARMSTRONG DEC'D	MAXINE FULLERTON ETAL	12.00 16.40	✓	11-19-75	368	101-104				NEW SURVEY
842		12.00	GERALDINE A. MULLEN ETUIR	MAXINE FULLERTON	12.00	✓	12-10-76	368	105-106				
842		12.00	JANET WAGENFELD	" " "	12.00	✓	12-10-76	368	107-108				
842		16.40	MAXINE FULLERTON ETAL	J. L. ROBINSON ETUX	16.40	✗	8-9-77	372	22-24				

JEFFERSON TOWNSHIP

VIRGINIA MILITARY SURVEYS 842 PT. & 3325

SCALE: 1" = 10 CHAINS = 660'

147.70
21.24
168.94



Drawn July 19, 1962
By D.E.G.
From Aerial Photo

SEE PAGE 11

SURVEY OR SECTION	SUB. NO.	NO. ACRES	GRANTOR	GRANTEE	ACRES TRANS'FRD	TRANS.	DATE OF TRANSFER	DEED		LOT NO.	SIZE		REMARKS
								VOL.	PAGE		FRONT	DEPTH	
3683	6	52.54	Sec. of HE.W.	OHIO HI-POINT VOCATIONAL TECHNICAL SCHOOL Dis.	52.54	✓	7-25-72	341	733-748				
3683	5	79.74	UNITED TELEPHONE CO. OF OHIO	HAROLD MARKER	79.74	✓	1-19-73	344	861-862				
3683	3	114.13	DAVID LEROY ALLEN ETUX	JOHN T. LAWRENCE	1.07	✓	9-12-73	349	211-212				NEW SURVEY
3683		7.07	JOHN T. LAWRENCE	D. LEROY ALLEN ETUX	1.07	✓	9-12-73	349	213-214				
3683	4	62.76	DAVID LEROY ALLEN ETUX	JOHN T. LAWRENCE	0.65	✓	9-13-73	349	223-224				NEW SURVEY
3683		0.65	JOHN T. LAWRENCE	D. LEROY ALLEN ETUX	0.65	✓	9-13-73	349	225-226				
3683		19.55	JOSEPH R. WILGUS ETUX	PERRY W. MILLER, SR. ETUX	6.58	✓	10-7-75	360	565-566				NEW SURVEY

JEFFERSON TOWNSHIP

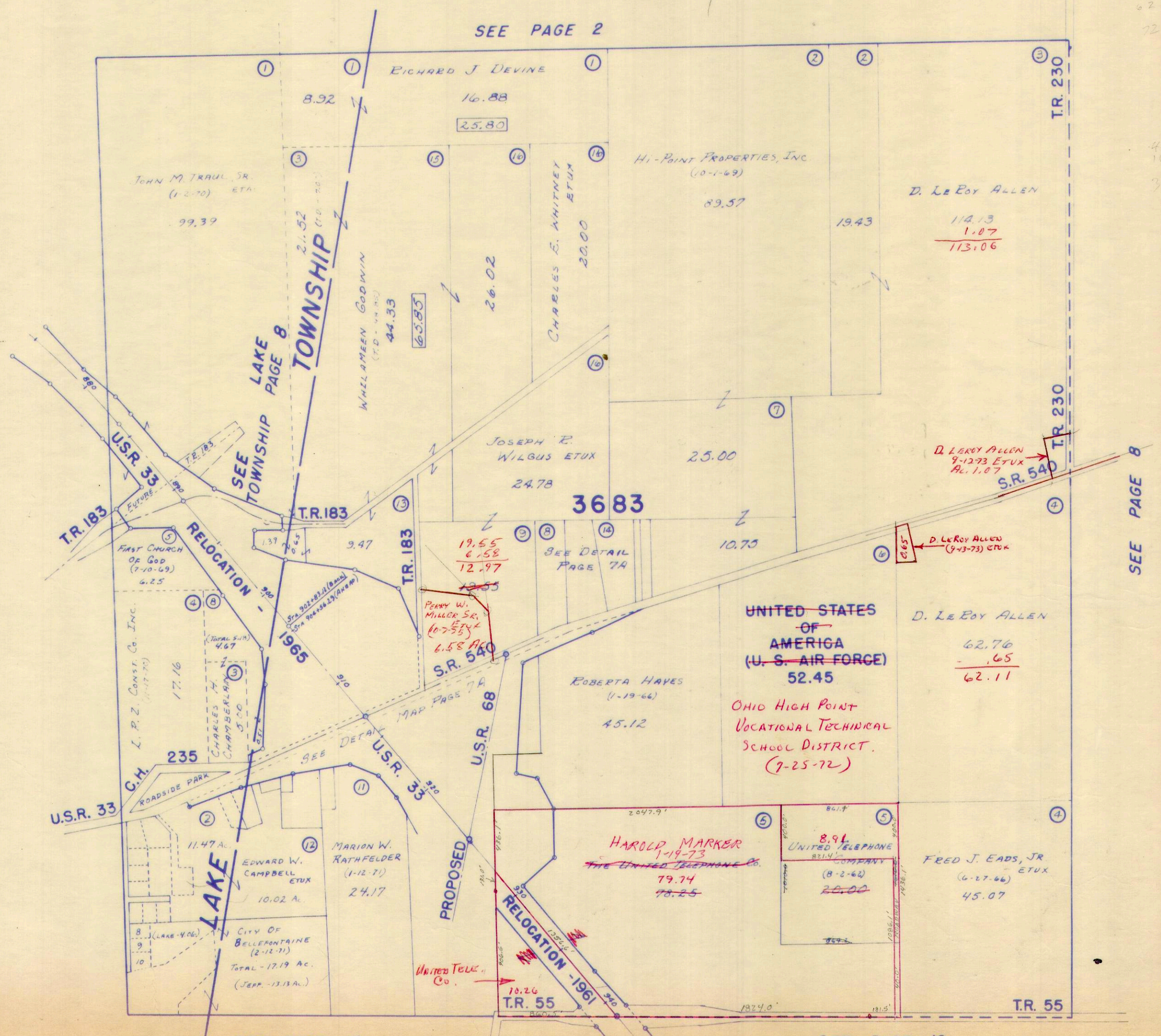
VIRGINIA MILITARY SURVEY 3683

SCALE: 1"=10 CHAINS=660'

541
46 31
72
92 58
-12

6231
7241

4622
10
36 12



DRAWN JULY 25, 1962
BY D.E.G.
FROM AERIAL PHOTO

SEE PAGE 16

SEE PAGE 12

7A

CARTER PRG.

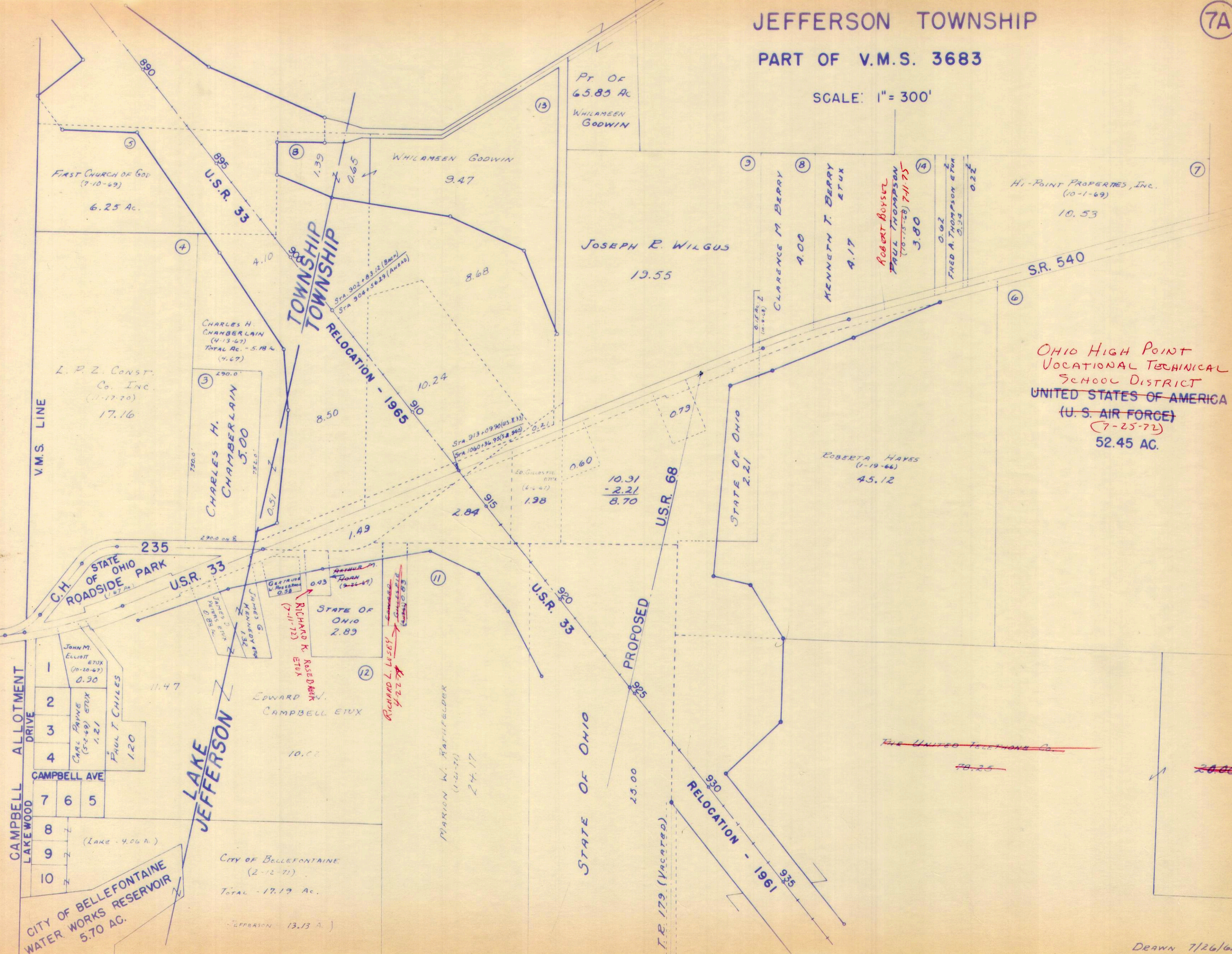
SURVEY OR SECTION	SUB. NO.	NO. ACRES	GRANTOR	GRANTEE	ACRES TRANS'FRD	TRANS.	DATE OF TRANSFER	DEED		LOT NO.	SIZE		REMARKS
								VOL.	PAGE		FRONT	DEPTH	

3683		.43	ARTHUR M. HORN (DECD)	RICHARD K. ROSEBROOK ETUX	.43	✓	7-11-72	341	473				
3683		3.80	PAUL THOMPSON (DECD)	ROBERT BOYSEL	3.80	✓	7-11-75	359	251				
		0.83	EDWARD GILLESPIE ETUX	RICHARD L. LUSBY	0.83	✗	4-22-77	369	962 963				

JEFFERSON TOWNSHIP

PART OF V.M.S. 3683

SCALE: 1" = 300'



OHIO HIGH POINT
 VOCATIONAL TECHNICAL
 SCHOOL DISTRICT
 UNITED STATES OF AMERICA
 (U.S. AIR FORCE)
 (7-25-72)
 52.45 AC.

Pt. Of
 65.85 Ac
 WHILAMOEN
 GODWIN

FIRST CHURCH OF GOD
 (7-10-69)
 6.25 Ac.

JOSEPH E. WILGUS
 19.55

HI-POINT PROPERTIES, INC.
 (10-1-69)
 10.53

CHARLES H.
 CHAMBERLAIN
 (4-13-67)
 TOTAL AC. - 5.18 A.
 (4.67)

L. P. Z. CONST.
 Co. Inc.
 (1-17-70)
 17.16

ROBERTA HAYES
 (1-19-66)
 45.12

EDWARD V.
 CAMPBELL ETUX
 10.00

CITY OF BELLEFONTAINE
 (2-12-71)
 TOTAL - 17.19 AC.

JEFFERSON (13.13 A.)

CAMPBELL ALLOTMENT DRIVE

1	JOHN M. ELLIOTT ETUX (10-20-67) 0.30
2	CARL PAYNE (5-2-69) ETUX 1.21
3	PAUL T. CHILES 1.20
4	
5	
6	
7	
8	
9	
10	

CAMPBELL AVE

CITY OF BELLEFONTAINE
 WATER WORKS RESERVOIR
 5.70 AC.

LAKE JEFFERSON

STATE OF OHIO
 ROADSIDE PARK
 (1-67 Ac.)

STATE OF OHIO
 2.89

RICHARD K. ROSEBARK ETUX
 (7-11-72)

MARION W. RAFFELDER
 (1-6-71)
 24.17

PROPOSED

T.R. 179 (VACATED)

RELOCATION - 1961

~~THE UNITED TELEPHONE CO.~~

~~78.25~~

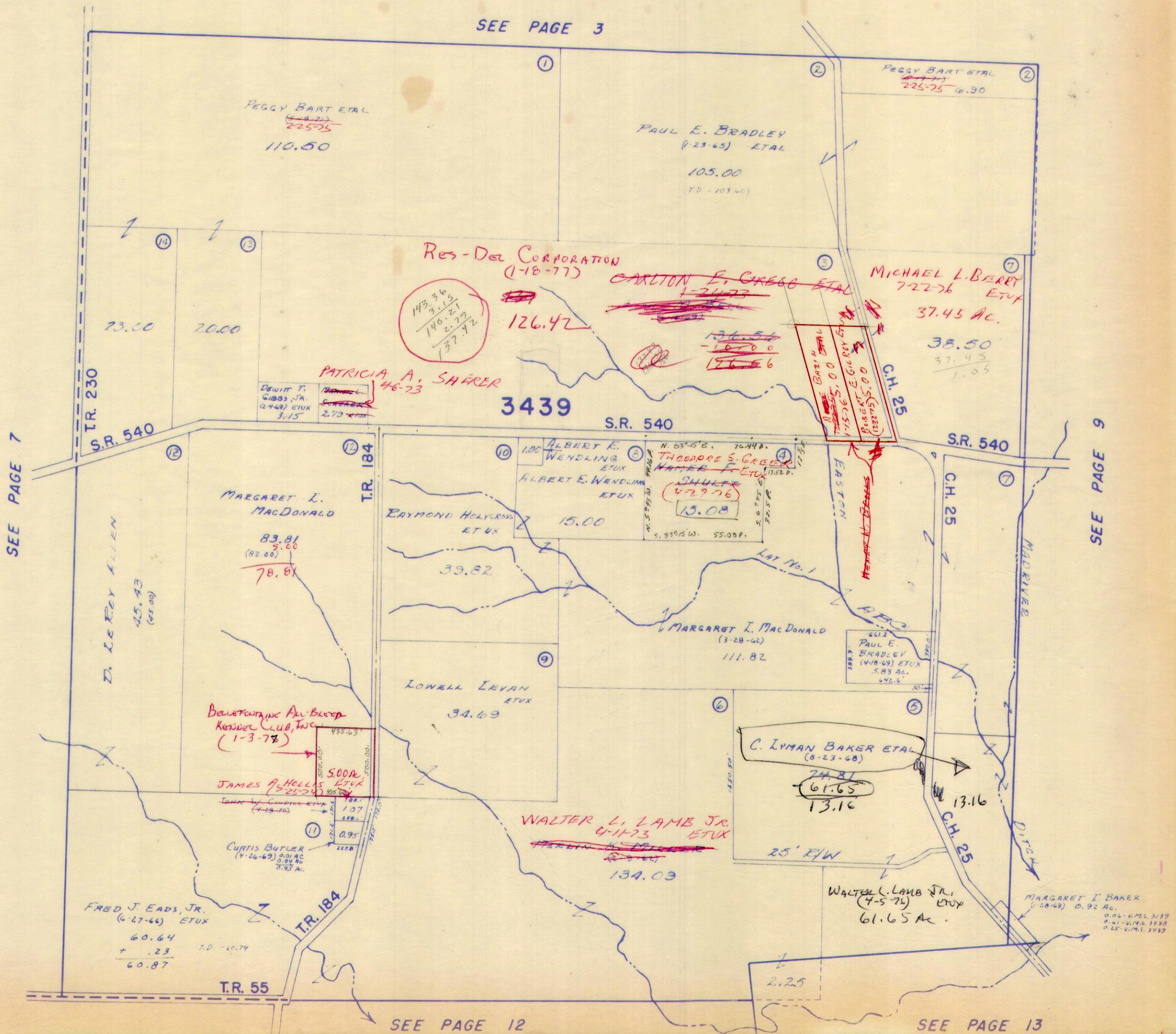
~~20.00~~

SURVEY OR SECTION	SUB. NO.	NO. ACRES	GRANTOR	GRANTEE	ACRES TRANS'FRD	TRANS.	DATE OF TRANSFER	DEED		LOT NO.	SIZE		REMARKS
								VOL.	PAGE		FRONT	DEPTH	
3439	1		Chalmers Parker	Peggy Bart Etal	110.50	✓	5-19-71	335	139-141				Except 1/10 A for Cem.
3439	14		Chalmers Parker	Peggy Bart Etal	20.00	✓	5-19-71	335	139-141				Jefferson
3439	13		Chalmers Parker	Peggy Bart Etal	20.00	✓	5-19-71	335	139-141				"
3439	14		Chalmers Parker	Peggy Bart Etal	3.00	✓	5-19-71	335	139-141				"
3439	3,7	136.56 38.50	EVAN M. BELL	CARLTON E. GREGG ETAL	136.56 38.50	✓	1-24-73	344	926- 928				
3439		20.79	MARION C. SHERER	PATRICIA A. SHERER	2.79	✓	4-6-73	346	56				
3439	6	134.09	MERLIN K. MILLER ETUX	EDWARD GILLESPIE	134.09	✓	4-11-73	346	143				
3439	6	134.09	EDWARD GILLESPIE	WALTER L. LAMB JR. ETUX	134.09	✓	4-11-73	346	146				
3439		1.07	JOHN W. CAUDILL ETUX	JAMES A. HOLLIS ETUX	1.07	✓	7-25-74	354	303- 304				
3439	1,2 13,14	110.50 23.00, 20.00	FANNY P. CROOKS	PEGGY BART ETAL	110.50 23.00, 20.00	✓	2-25-75	357	273- 274				
3439		136.56	CARLTON E. GREGG ETUX	HENRY W. BROOKS	5.00 5.00	✓	12-22-75	361	590- 592				NEW SURVEY
3439		5.00	HENRY W. BROOKS ETUX	ROBERT E. GILROY ETUX	5.00	✓	12-22-75	361	593- 594				
3439		5.00	" " " "	ALICE BAZIN ETAL	5.00	✓	12-22-75	361	595- 596				
3439		5.00	ALICE BAZIN ETAL	JOHN T. LAWRENCE	5.00	✓	1-15-76	361	865- 866				
3439		5.00	JOHN T. LAWRENCE	A. BAZIN	5.00	✓	1-15-76	361	867- 868				
3439		74.81	C. LYMAN BAKER ETAL	WALTER L. LAMB JR. ETUX	61.65	✓	4-5-76	362	860- 863				NEW SURVEY
3439		15.08	HAMER F. SHULTZ	THEODORE S. GREER ETUX	15.08	✓	4-29-76	363	340- 341				
3439		37.45	CARLTON E. GREGG ETUX	HENRY W. BROOKS	37.45	✓	7-22-76	365	439- 440				
3439		37.45	HENRY BROOKS	MICHAEL L. BERRY ETUX	37.45	✓	7-22-76	365	441- 442				
3439		83.81	MARGARET L. MACDONALD	BOULFONTAINE ALBERT KENNEL CLUB, INC.	5.00	✓	1-3-77	368	445- 447				NEW SURVEY
3439		126.56	CARLTON E. GREGG ETUX	RES-DEL CORPORATION	126.56	✓	1-18-77	368	579- 582				DEED - 126.42

JEFFERSON TOWNSHIP

VIRGINIA MILITARY SURVEY 3439

SCALE: 1"=10 CHAINS=660'



DRAWN AUGUST 2, 1962
BY D.E.G.
FROM AERIAL PHOTO

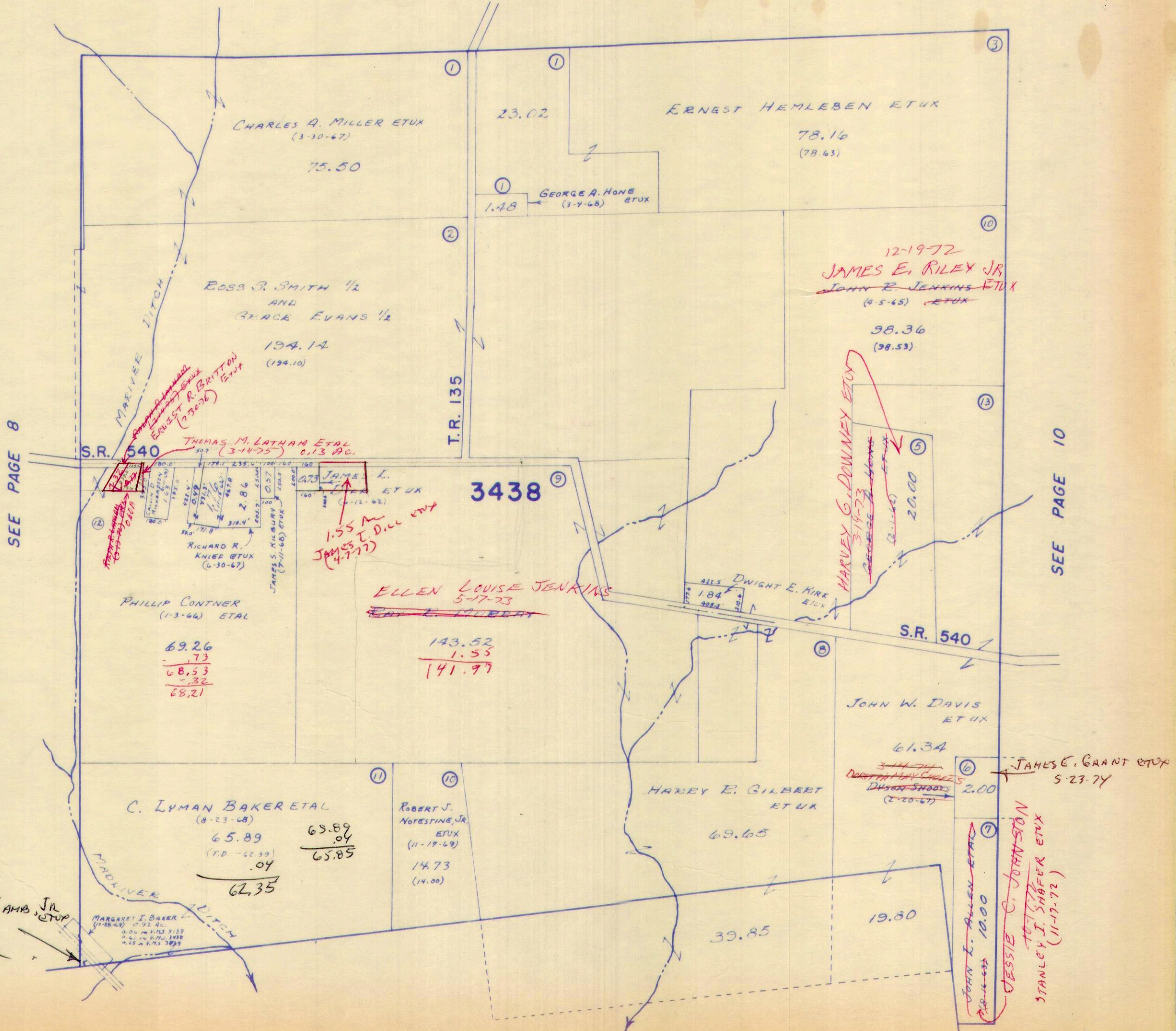
SURVEY OR SECTION	SUB. NO.	NO. ACRES	GRANTOR	GRANTEE	ACRES TRANSFRD	TRANS.	DATE OF TRANSFER	DEED		LOT NO.	SIZE		REMARKS
								VOL.	PAGE		FRONT	DEPTH	
3438			THOMAS M. LATHAM ETAL	RALPH R. LATHAM ETUX	0.73	✓	3-13-72	339	342-345				
3438	107	200.00	JOHN L. ALLEN DEC'D	JESSIE C. JOHNSTON	10.00	✓	10-17-72	343	367-368				
3438	7	10.00	JESSIE C. JOHNSTON ETUIR	STANLEY I. SHAFER ETUX	10.00		11-17-72	343	368-382				
3438	10	98.30	JOHN R. JENKINS ETUX	JAMES E. RILEY JR. ETUX	98.30	✓	12-19-72	344	321-322				
3438	5	20.00	GEORGE A. HONE ETUX	HARVEY G. DOWNEY ETUX	20.00	✓	3-19-73	345	338-359				
3438	9	143.52	RAY R. MURRAY	ELLEN LOUISE JENKINS	143.52	✓	5-17-73	346	344-349				
3438	6	2.00	DYSON SHOOTS DEC'D	DOROTHY MAY SHOOTS	2.00	✓	3-14-74	351	301-302				
3438	6	2.00	DOROTHY MAY SHOOTS	JAMES E. GRANT ETUX	2.00	✓	5-23-74	353	80-82				
3438	12	68.53	THOMAS M. LATHAM ETAL	RALPH R. LATHAM ETUX	0.32	✓	3-14-75	357	477-478				NEW SURVEY
3438		0.73	RALPH R. LATHAM ETUX	THOMAS M. LATHAM ETAL	0.13	↓	3-14-75	357	479-482				NEW SURVEY
3438		65.89	C. LYMAN BAKER ETAL	WALTON L. LAMB, JR. ETUX	0.04	✓	4-5-76	362	860-863				NEW SURVEY
3438		0.32	RALPH R. LATHAM ETUX	ERNEST R. BRITTON ETUX	0.32	✓	7-30-76	365	569-571				
3438		0.60	RALPH R. LATHAM ETUX	ERNEST R. BRITTON ETUX	0.60	✓	7-30-76	365	571-571				
3438		143.52	ELLEN L. JENKINS ETUIR	JAMES L. DILL ETUX	1.55	✗	4-7-77	369	693-694				NEW SURVEY

JEFFERSON TOWNSHIP

VIRGINIA MILITARY SURVEY 3438

SCALE: 1"=10 CHAINS=660'

SEE PAGE 4



SEE PAGE 8

SEE PAGE 10

SEE PAGE 13

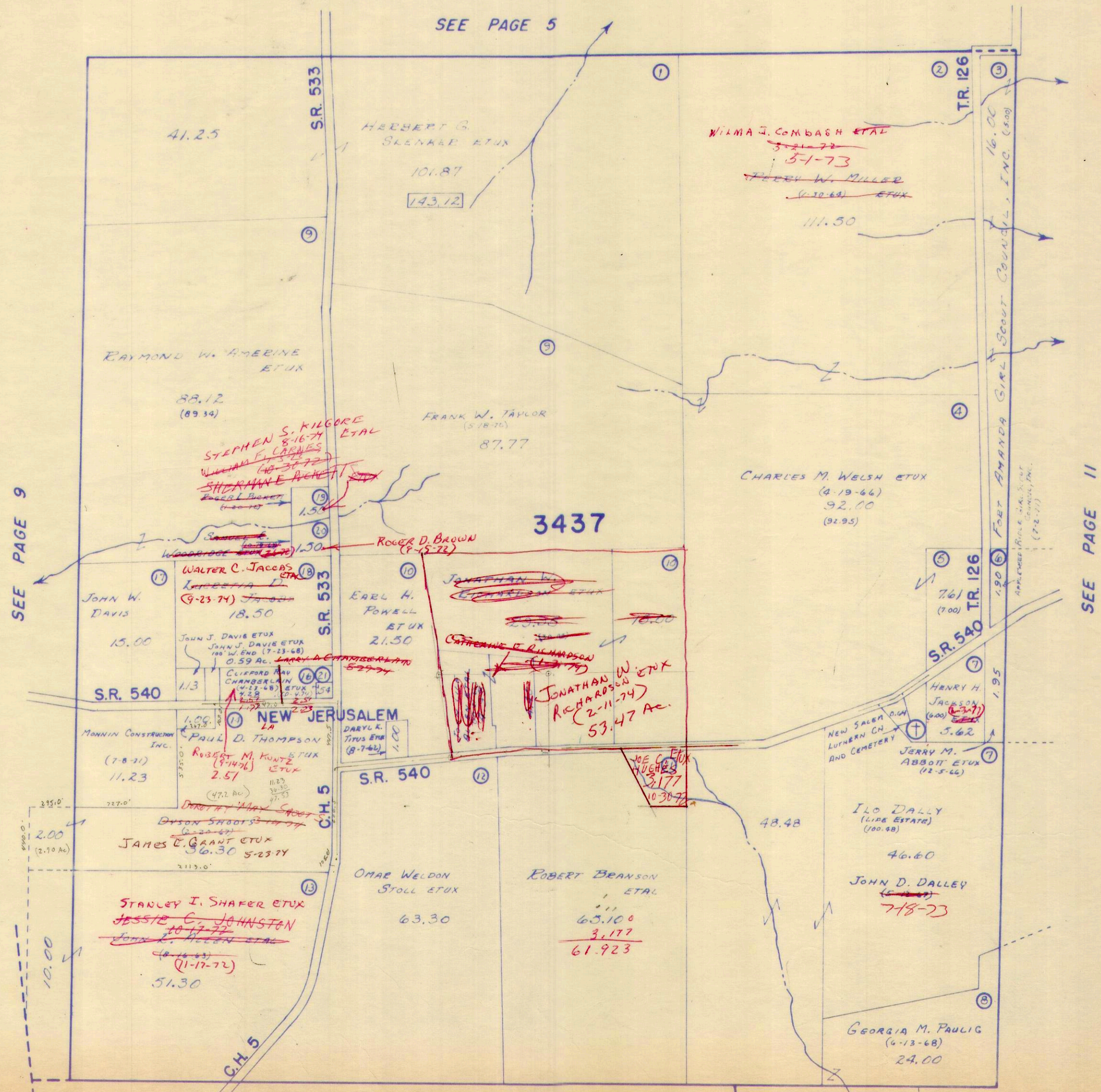
DEAWN August 2, 1962
By D.E.G.
FROM AERIAL PHOTO

SURVEY OR SECTION	SUB. NO.	NO. ACRES	GRANTOR	GRANTEE	ACRES TRANS'FRD	TRANS.	DATE OF TRANSFER	DEED		LOT NO.	SIZE		REMARKS
								VOL.	PAGE		FRONT	DEPTH	
10 3437	14	11.23	DONNA GRIMES ETUX	TICON CORPORATION.	11.23	✓	7-8-71	335	909-910				JEFFERSON
10 3437	14	11.23	TICON CORPORATION	MONNIN CONSTRUCTION, INC.	11.23	✓	7-8-71	335	911-912				"
3437	8	1.90	CHARLES M. WELSH ETUX	APPLESEEN RIDGE GIRL SCOUT COUNCIL INC	1.90	✓	7-2-71	336	121-122				"
3437	19		VIRGINIA M. KARG BLACKWELL ETUX	ROGER L. PUCKETT	1.50	✓	1-20-72	338	661-662				"
3437	2	111.5	PERRY W. MILLER ETUX	HAROLD G. PROSCHET ETUX	111.5	✓	3-21-72	339	467				"
3437	2	111.5	HAROLD G. PROSCHET ETUX	WILMA J. GOMBASH ETUX	111.5	✓	3-21-72	339	468				"
3437		1.50	BERTHA E. WOOLDRIDGE DEC'D	SAMUEL E. WOOLDRIDGE	1.50	✓	7-6-72	341	414				
3437	20	1.50	SAMUEL E. WOOLDRIDGE	ROGER D. BROWN	1.50	✓	9-15-72	342	576-				
3437	13	51.30	JOHN L. ALLEN DEC'D	JESSIE C. JOHNSTON	51.30	✓	10-17-72	343	577-				
3437	11	65.10	ROBERT BRANSON ETAL	JOB C. HUGHES ETUX	3,177	✓	10-30-72	343	578-				NEW SURVEY
3437	19	1.50	ROGER L. PUCKETT	SHERMAN E. PUCKETT ETUX	1.50	✓	10-30-72	343	579-				
3437	13	51.30	JESSIE C. JOHNSTON ETUX	STANLEY I. SHAFER ETUX	51.30	✓	11-17-72	343	580-				
3437	2	111.50	HOWARD E. FOGLE DEC'D	WILMA J. GOMBASH	111.50	✓	5-2-73	346	581-				
3437	19	1.50	Sherman E. Puckett ETUX	Roger L. Puckett	1.50	✓	7-3-73	347	582-				Jefferson
3437	19	1.50	Roger L. Puckett	William F. Carnes	1.50	✓	7-3-73	347	583-				"
3437	7	46.60	INEZ WOOTON ETAL	JOHN DALLY	46.60	✓	7-18-73	348	253				
3437		4.40	JOHN LYLE ALLEN (DEC'D)	CATHERINE E. RICHARDSON	4.40	✓	1-31-74	351	255				
3437	10	53.47	JONATHAN W. RICHARDSON ETUX	MARILYN SCOTT	53.47	✓	2-11-74	351	142-				NEW SURVEY
3437	10	53.47	MARILYN SCOTT	JONATHAN W. RICHARDSON ETUX	53.47	✓	2-11-74	351	143				NEW SURVEY
3437	14	36.30	DYSON SHOOTS DEC'D	DOROTHY MAY SHOOTS	36.30	✓	5-14-74	351	299-				
3437	14	36.30	DOROTHY MAY SHOOTS	JAMES E. GRANT ETUX	36.30	✓	5-23-74	353	301				
3437	19	1.50	WILLIAM F. CARNES ETUX	STEPHEN S. KILGORE ETAL	1.50	✓	8-16-74	354	302-				
3437		4.28	CLIFFORD R. CHAMBERLAIN ETUX	LARRY D. CHAMBERLAIN	2.51	✓	8-29-74	354	304				NEW SURVEY
3437		18.50	LUCRETIA D. JACOBS (DEC'D)	WALTER C. JACOBS ETAL	18.50	✓	9-23-74	355	80-				
3437		2.51	LARRY D. CHAMBERLAIN ETUX	ROBERT M. HUNTZ ETUX	2.51	✓	9-14-76	366	82				
3437		5.62	AGNES L. JACKSON (DEC'D)	HENRY H. JACKSON	5.62	✓	2-3-77	368	646-				

JEFFERSON TOWNSHIP

VIRGINIA MILITARY SURVEY 3437

SCALE: 1"=10 CHAINS=660'



SEE PAGE 5

SEE PAGE 9

SEE PAGE 11

SEE PAGE 15

Drawn August 7, 1962
By D.E.G.
From Aerial Photo

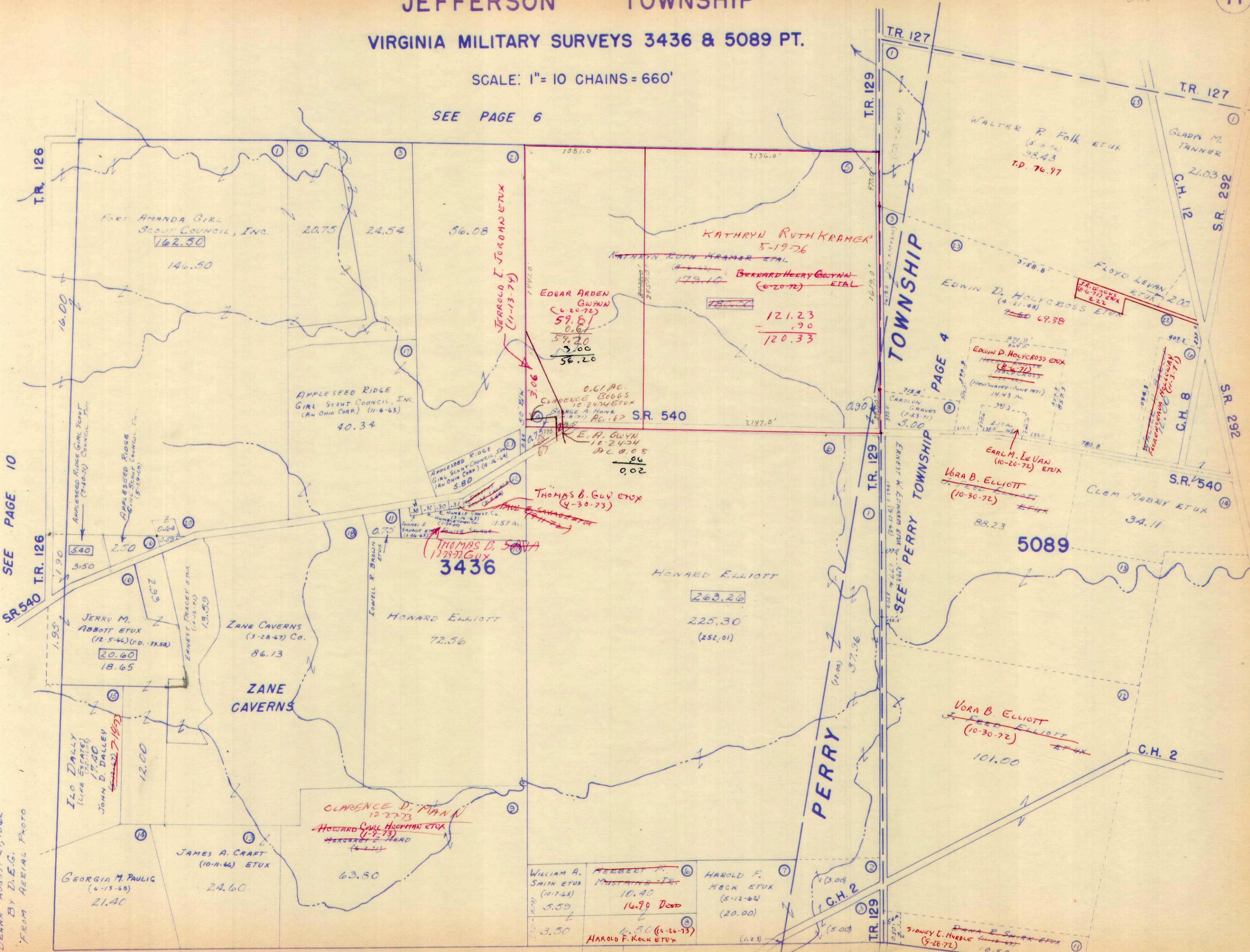
SURVEY OR SECTION	SUB. NO.	NO. ACRES	GRANTOR	GRANTEE	ACRES TRANS'FRD	TRANS.	DATE OF TRANSFER	DEED		LOT NO.	SIZE		REMARKS
								VOL.	PAGE		FRONT	DEPTH	
3436	9		Delbert Herd (Deed)	Margaretz Herd	63.00	✓	6-9-71	335	402-409				Jefferson
3436			CHARLES M. WELCH ETUX	APPLESEED RIDGE GIRL SCOUT COUNCIL INC.	3.50	✓	7-20-71	336	121-122				"
3436		0.75	LAFAYETTE HONE ETUX	GEORGE A. HONE	0.75	✓	10-8-71	337	322-323				"
			HERBERT P. RICHERY ETUX	ERNEST TRACEY ETUX	13.59	✓	10-12-71	337	368-370				"
	5	59.81	BERNARD HENRY GWYNN ETAL	EDGAR ARDEN GWYNN	59.81	✓	6-20-72	341	102-104				
		121.23	EDGAR ARDEN GWYNN ETUX	BERNARD HENRY GWYNN ETAL	121.23	✓	6-20-72	341	105-107				
3436		131	DOROTHY LOUISE SAVAGE	PAUL E. SAVAGE ETUX	131	✓	9-11-72	342	776-797				
3436	12	11.57	LOUISE SAVAGE DEC'D	THOMAS B. GUY	11.57	✓	12-29-72	344	456-457				
3436	9	63.80	MARGARET Z. HERD	HOWARD CARL HOOTMAN ETUX	63.80	✓	1-9-73	344	692-694				
3436	12	0.31	PAUL E. SAVAGE ETUX	THOMAS B. GUY ETUX	0.31	✓	4-30-73	346	561-562				
3436	15	17.40	INEZ WOOTON ETAL	JOHN DALRY	17.40	✓	7-18-73	348	253-255				
3436	6-8	16.90	OHIO DRILL CLUB ASSOC. OF LO. CO. INC.	HAROLD F. KECK ETUX	16.90	✓	10-26-73	349	896-898				
3436	7	63.80	HOWARD CARL HOOTMAN ETUX	CLARENCE D. MANN	63.80	✓	12-27-73	350	690-692				
3436		59.81	EDGAR A. GWYNN	CLARENCE BOGGS ETUX	59.81	✓	10-24-74	355	883-884				NEW SURVEY
3436		0.75	GEORGE A. HONE ETUX	E. A. GWYNN	0.75	✓	10-24-74	355	885-886				NEW SURVEY
3436		59.20	EDGAR GWYNN	JERRALD L. JORDAN ETUX (3.06)	59.20	✓	11-13-74	356	90-91				NEW SURVEY
3436		120.33	BERNARD HENRY GWYNN ETUX	KATHRYN RUTH KRAMER	120.33	✓	5-19-76	363	750-751				

JEFFERSON TOWNSHIP

VIRGINIA MILITARY SURVEYS 3436 & 5089 PT.

SCALE: 1" = 10 CHAINS = 660'

SEE PAGE 6



SEE PAGE 10

Drawn August 27, 1962
By D.E.G.
From Aerial Photo

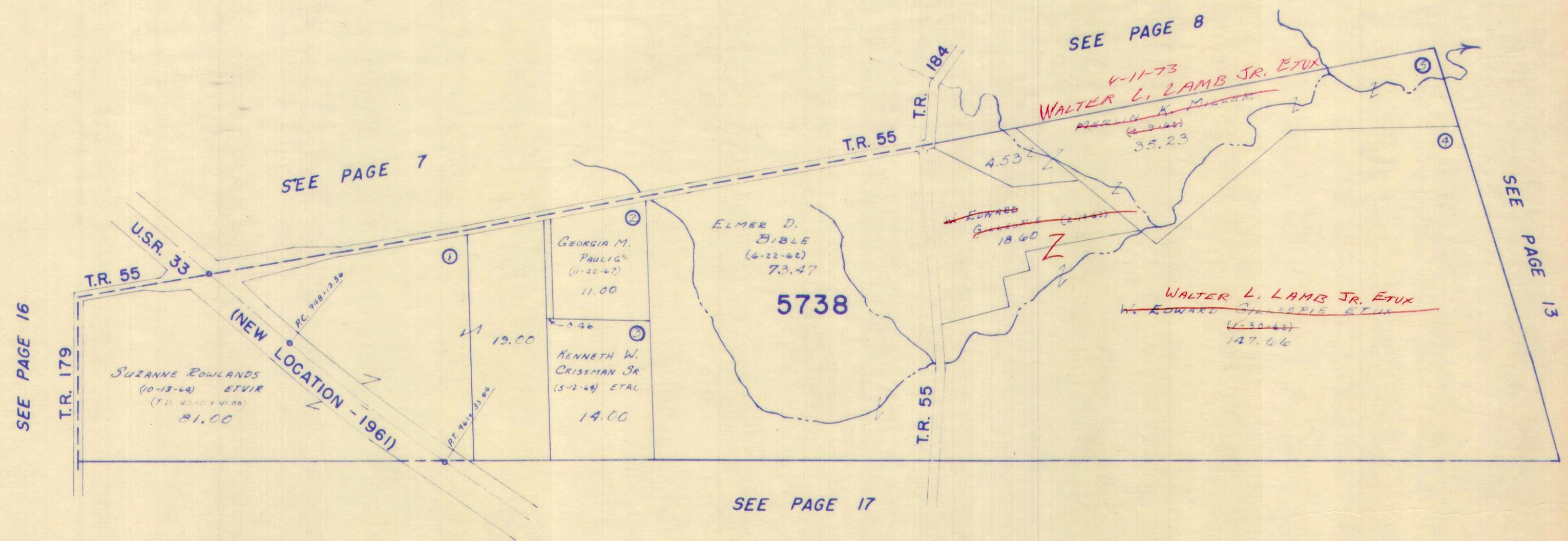
SEE PAGE 15

SURVEY OR SECTION	SUB. NO.	NO. ACRES	GRANTOR	GRANTEE	ACRES TRANS'FRD	TRANS.	DATE OF TRANSFER	DEED		LOT NO.	SIZE		REMARKS
								VOL.	PAGE		FRONT	DEPTH	
5738	5	35.23 4.53	MERLIN K. MILLER ETUX	EDWARD GILLESPIE	35.23 4.53	✓	4-11-73	346	143- 145				
5738	5	35.23 4.53	EDWARD GILLESPIE	WALTER L. LAMB JR. ETUX	35.23 4.53	✓	4-11-73	346	146- 148				
5738	4	18.60 147.66	W. EDWARD GILLESPIE ETUX	WALTER L. LAMB JR. ETUX	18.60 147.66	✓	9-13-74	355	244- 246				

JEFFERSON TOWNSHIP

VIRGINIA MILITARY SURVEY 5738

SCALE: 1" = 10 CHAINS = 660'



DRAWN August 30, 1962
By D.E.G.
FROM AERIAL PHOTO

CARTER PRTO.

SURVEY OR SECTION	SUB. NO.	NO. ACRES	GRANTOR	GRANTEE	ACRES TRANS'FRD	TRANS.	DATE OF TRANSFER	DEED		LOT NO.	SIZE		REMARKS
								VOL.	PAGE		FRONT	DEPTH	
3139		37.84	Walter E Home ETUX	Perry Hodies Jr. ETUX	3.55	✓	5-13-71	335	34-35				Jefferson
3139		34.29	WALTER E. HONE ETUX	GEORGE HONE ETUX	3.04	✓	7-14-71	336	25-26				"
3139			CITIZENS FED. SAVINGS BANK CO	ALICE E. BELTZ	1.00 4.00	✓	1-6-72	338	509-510				"
3139			WALTER HONE ETUX	LINDA LEE FENCE ET V/R	3.05	✓	3-3-72	339	176				"
3139			GEORGE A. HONE ETUX	BARBARA JO KNIPP	3.04	✓	3-21-72	339					"
3139	15	132.93	HANCOCK ENTERPRISES, INC.	ROY L. BENSON ETAL	132.93	✓	4-19-72	339	978-98				"
3139		51.69	WALTER HONE ETUX	DONALD E. HONE ETUX	51.69	✓	5-5-72	340	231-233				Note: See Deed Record. Tracts 23.47 + 26.20
3139	15	132.93	ROY L. BENSON ETAL ← 99% PERCENTY	C.S. & B. PARTNERSHIP ← 1 PERCENT PERCENTY	32.93	✓	6-29-72	341	285-289				
				Resort Consultants Developers									
3139-3137		140.15	RONALD D. FARLEY ETUX	OMAR WELDON STOLL ETUX	140.15	✓	9-7-72	342	772-779				
3139		6.76	RONALD D. FARLEY ETUX	OMAR WELDON STOLL ETUX	6.76	✓	9-7-72	342	779-782				
3139	15	132.93	ROY L. BENSON ETAL	KAMP-A-LOT SECTION 1	16.396	✓	1-2-73	6F	57	92 Lots			1 thru 92
3139	15	116.534	ROY L. BENSON ETAL	KAMP-A-LOT SECTION 2	5.709	✓	1-2-73	6F	58	48 Lots			93 thru 141
3139	15	87.08	JESSE MARVIN SAXTON (DEC'D)	C.S. & B. PARTNERSHIP	87.08	✓	1-11-73	344	732-735				
3139	15	87.08	CLARA M. SAXTON	C.S. & B. PARTNERSHIP	87.08	✓	1-11-73	344	736-739				
3139	15	87.08	ROBERT J. SAXTON	C.S. & B. PARTNERSHIP	87.08	✓	1-11-73	344	740-743				
3139		72.07	WILLIAM S. BOSART DEC'D	PAULINE T. BOSART	72.07	✓	1-15-73	344	746				
3139			ROY L. BENSON ETAL	KAMP-A-LOT SECTION 3	19.192	✓	3-30-74	6F	61, 62				
3139		2.25	MERLIN K. MILLER ETUX	EDWARD GILLESPIE	2.25	✓	4-11-73	346	143-145				
3139		2.25	EDWARD GILLESPIE	WALTER L. LAMB JR. ETUX	2.25	✓	4-11-73	346	146-148				
3139	15	132.93	C.S., B. PARTNERSHIP	ROY L. BENSON ETUX	63	✓	8-7-73	348	568-570				NEW SURVEY
3139		2.736	C.S., B. PARTNERSHIP	KAMP-A-LOTT SEC. NO. 5	2.736	✓	8-11-73	6F	66				
3139		5.948	ROY L. BENSON ETAL	KAMP-A-LOTT SEC. NO. 4	5.948	✓	7-5-73	6F	64				NEW SURVEY
3139		132.93	RESORT CONSULTANTS AND DEV. INC.	C.S. & B. PARTNERSHIP 1% INTEREST	132.93	✓	1-31-74	351	144-147				
3139		146.91	OMAR WELDON STOLL ETUX	DWIGHT A. WALLS ETUX	5.07	✓	5-13-74	352	844-846				NEW SURVEY
3139		5.00	JUDITH ANN LINDEMAN	RICHARD CAVES ETUX	5.00	✓	5-14-74	352	865-866				
3139		87.08	ROY L. BENSON ETUX	GREATER OHIO REALTY CO., "	87.08	✓	6-26-74	353	775-778				
3139		82.319	"	"	82.319	✓	8-7-74	354	531-535				
3139		.630	"	J. ROLAND HAHN	.630	✓	9-9-74	355	141-142				
3139		122.19	PAULINE STICKROD ETAL	CHESTER V. BERRY ETUX	58.22 122.19	✓	11-20-74	356	187-188				NEW SURVEY
3139		3.04	BARBARA JO KRAMER ETUX	PERRY HODIES, JR. ETUX	1.52	✓	1-10-75	356	806-807				NO PLAT NORTH 1/2
3139		3.04	"	HENRY MORRIS PENCE ETUX	1.52	✓	1-10-75	356	804-805				NO PLAT SOUTH 1/2
3139		25.00 233.79	OMAR WELDON STOLL ETUX	ROBERT E. CROCKETT	25.00 94.58	✓	3-3-75	357	341-343	119.58			NEW SURVEY
3139		119.58	ROBERT E. CROCKETT ETUX	CARL E. GRYTHO ETUX	119.58	✓	9-11-75	360	163-165				
3139		87.08 82.319	C.S., B. PARTNERSHIP	DIVERSIFIED EQUITY CORP.	87.08 82.319	✓	12-31-75	361	700-710				
3139		23.00	DONALD E. HONE ETUX	WALTER E. HONE ETUX	1.00	✓	1-12-76	361	810-811				NEW SURVEY
3139		20.25 0.26	DIVERSIFIED EQUITY CORP.	RECREATION AREA'S 1 THRU 4 AND MIAMI DRIVE	8.07 2.23 1.65 1.29 1.23 20.25 + 0.26	✓	2-23-76	6-F	82-83				DEDICATED TO PRIVATE USE
3139		0.26	RICHARD POLAND ETUX	DAVID GARY HESS ETUX	0.26	✓	4-2-76	362	828-829				
3139		9.48	C. LOMAN BAKER ETAL	WALTER L. LAMB, JR. ETUX	9.48	✓	4-5-76	362	860-863				NEW SURVEY
3139		5.00	MARTHA KATHERINE OSBORNE ET V/R	BRUCE C. BANTA ETUX	5.00	✓	5-14-76	363	711				
3139			RALPH FOLSOM ETUX	" " " "		✓	5-14-76	363	709-710				EASEMENT
3139		5.00	BETH KAY BAKER (CAVES)	RICHARD EDWARD CAVES	5.00	✓	6-23-76	364	833-834				
3139		26.66	RUSSELL B. ANDERSON ETUX	B	26.66	✓	6-25-76						
3139		20.25 0.26	DAVID GARY HESS ETUX	WILLIAM P. SHAW ETUX	20.25 0.26	✓	9-28-76	366	771-772				
3139		2.53	DONALD W. WILGUS	NATIONAL HOME ACCEPTANCE CORP.	2.53	✓	10-7-76	366	921-922				
3139			DIVERSIFIED EQUITY CORP.	KAMP-A-LOTT No. 6	14.80	✓	11-20-76						Lots 306-412
3139			DIVERSIFIED EQUITY CORP.	KAMP-A-LOTT No. 8	12.473	✓	11-20-76						546-644

SURVEY OR SECTION	SUB. NO.	NO. ACRES	GRANTOR	GRANTEE	ACRES TRANSFRD	TRANS.	DATE OF TRANSFER	DEED		LOT NO.	SIZE		REMARKS
								VOL.	PAGE		FRONT	DEPTH	
3139		2.53	Sec. HUD	JACK ORDERS	2.53	✓	2-3-77	368	787-788				
3139		2.53	JACK ORDERS	S. GREG DICK	2.53	✓	3-9-77	369	236-237				
3139		9.74	DOWLEY W. TENNANT ETUX	DOWLEY R. TENNANT	9.74	✗	8-16-77	372	123-124				

JEFFERSON TOWNSHIP
 VIRGINIA MILITARY SURVEY 3139

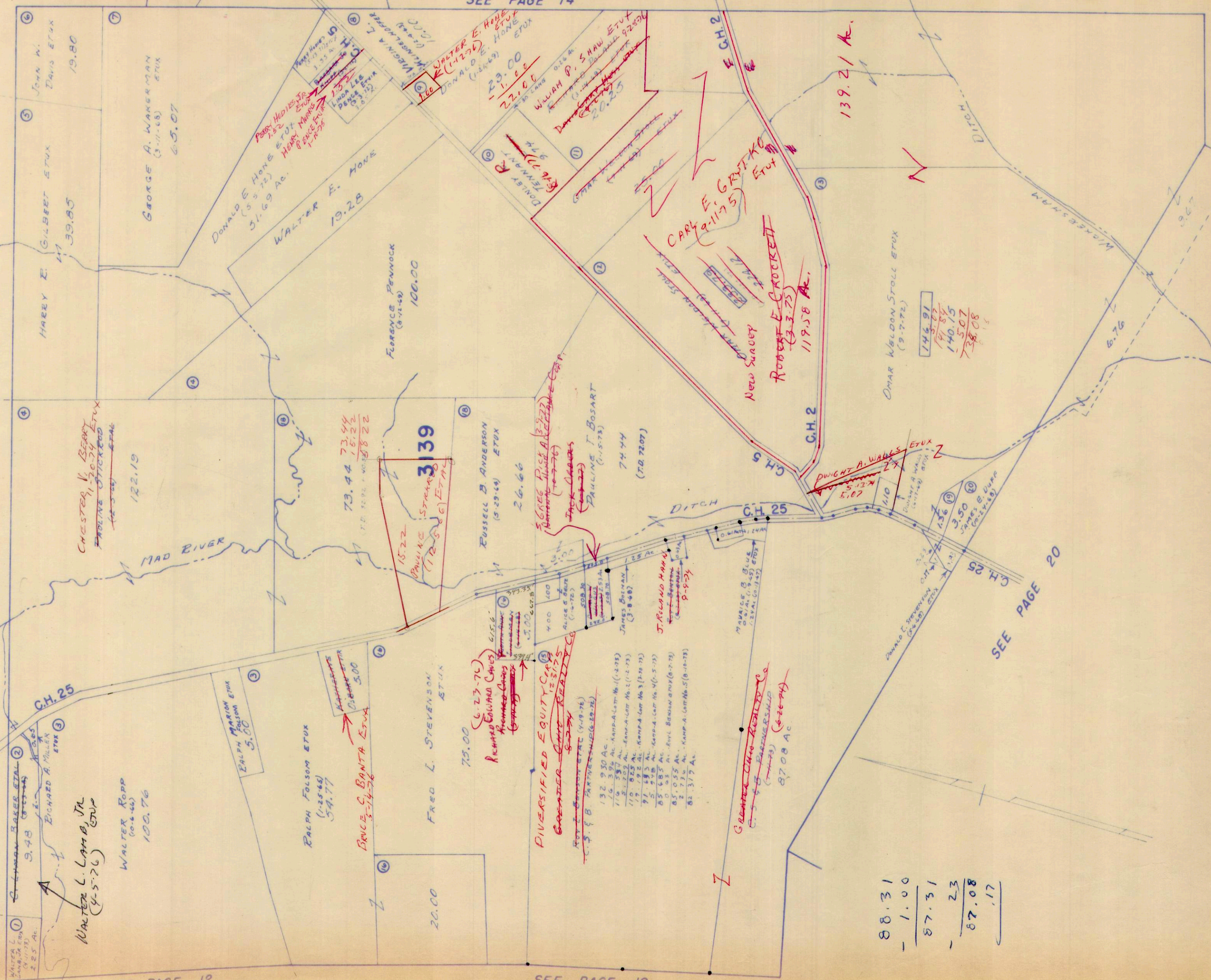
SCALE: 1" = 10 CHAINS = 660'

SEE PAGE 14

SEE PAGE 9

SEE PAGE 8

DRAWN OCTOBER 29, 1962
 BY D.E.G.
 FROM AERIAL PHOTO



WALTER L. BAKER ETUX
 (4-11-73)
 2.25 Ac.

EMMANUEL BAKER ETUX
 (4-11-73)
 9.48 Ac.

EICHARD A. MILLER ETUX
 (4-5-76)
 5.00 Ac.

WALTER ROPP
 (10-6-46)
 100.76 Ac.

RALPH MARION ETUX
 FOLSOM
 (1-25-68)
 5.00 Ac.

RALPH FOLSOM ETUX
 (1-25-68)
 59.77 Ac.

BRUCE S. BANTA ETUX
 (5-14-76)
 5.00 Ac.

FRED L. STEVENSON ETUX
 (6-23-76)
 75.00 Ac.

RUSSELL B. ANDERSON ETUX
 (5-29-64)
 26.66 Ac.

PAULINE T. BOSART
 (1-5-73)
 74.44 Ac.

J. RICHARD HANCOCK
 (8-9-54)
 25 Ac.

MARVICE B. BLUE
 (1-9-65)
 1.00 Ac.

DAVID L. STEVENSON
 (6-20-68)
 1.56 Ac.

JAMES B. DUNN
 (10-14-68)
 3.50 Ac.

OMAR WELDON STOLL ETUX
 (9-7-72)
 146.91 Ac.

141.89 Ac.

140.15 Ac.

38.08 Ac.

17 Ac.

88.31
 - 1.00
 87.31
 - 23
 87.08
 .17

SEE PAGE 12

SEE PAGE 19

SEE PAGE 20

SURVEY OR SECTION	SUB. NO.	NO. ACRES	GRANTOR	GRANTEE	ACRES TRANS'FRD	TRANS.	DATE OF TRANSFER	DEED		LOT NO.	SIZE		REMARKS
								VOL.	PAGE		FRONT	DEPTH	
13593	1	12.00	JOHN L. ALLAN DEC'D	JESSIE C. JOHNSTON	12.00	✓	10-17-72	343	367-368				
13593	1	12.00	JESSIE C. JOHNSTON ETUIR	STANLEY I. SHAFER ETUX	12.00	✓	11-17-72	343	882-884				
3136	1	54.00	FRANCIS CURL (DECD)	GARY LYNN O'NEIL ETUX	1.96	✓	10-30-73	349	923-924			TOTAL 4.00AC. - NEW SURVEY	
6121	1	79.52	IRMA M. CURL (WIDOW)	GARY LYNN O'NEIL ETUX	2.04	✓	10-30-73	349	925-926			TOTAL 4.00AC. - NEW SURVEY	
3136	1	54.00	FRANCIS CURL DEC'D (IRMA M. CURL)	ROBERT B. BIBART ETAL	1.96	✓	11-19-73	350	231-232			NEW SURVEY 10.00	
6121	1	77.48	IRMA M. CURL EXECUTRIX	"	1.64	✓	11-19-73	350	233-234				
3136	1	50.40	FRANCIS CURL DEC'D	HOMER B. TAYLOR ETUX	47.60	✓	12-27-73	350	680-682			NEW SURVEY	
3136	1	47.60	IRMA M. CURL	"	47.60	✓	12-27-73	350	683-686			NEW SURVEY	
3136	1	69.52	IRMA M. CURL EXECUTRIX	JAMES LOCKWOOD ETAL	69.52	✓	12-28-73	350	704-705				
6121	1	69.52	FRANCIS CURL DEC'D	"	69.52	✓	12-28-73	350	706-708				
3136	1	69.52	IRMA M. CURL	"	69.52	✓	12-28-73	350	709-710				
13593		27.79	WILBUR J. MCFARLAND ETUX	MARY LOU HODGE ETUIR	1.00	✓	3-20-74	351	953-954			NEW SURVEY	
13593		26.79	WILBUR J. MCFARLAND ETUX	STEVEN FRY ETUX	1.546	✓	11-22-74	356	259-260			NEW SURVEY	
3136		0.84	DELHAR SCHULTZ ETUX	JAMES A. BURNSIDE ETUX	0.84	✓	1-15-76	361	869-870				
13593	2	1.94	JAMES H. COX ETUX	GERALD A. STENGER ETUX	1.94	✓	3-19-76	362	658-659				
3136		79.94	HOMER B. TAYLOR ETUX	DALE F. KAUFFMAN ETUX	7.50	✓	5-10-76	363	576-577			NEW SURVEY	
3136		72.44	HOMER B. TAYLOR ETUX	DAVID N. SMITH ETAL	2.66	✓	6-1-76	364	445-447			" "	
13593		1.00	MARY LOU HODGE ETUIR	BILLIE WINGFIELD ETAL	1.00	✓	9-13-76	366	517-518				
13593		1.00	BILLIE WINGFIELD ETUX	GARY L. DOUGLAS	1.00	✓	10-1-76	366	831-832				
13593		1.546	STEVEN FRY ETUX	PATRICK D. WEAKS ETUX	1.546	✓	10-8-76	366	947-948				
13593		0.51	NATHANIEL G. DAVIE ETUX	DALE E. YODER	0.51	✓	3-3-77	369	106-108				
3136		3.20	DAVID N. SMITH	Wanda M. Smith	3.20	✓	4-1-77	369	616-617				
3136		1.64	ROBERT B. BIBART ETUX	ERNEST WILLIAM EDWARDS, JR	1.64	✓	7-21-77	371	689-690			NEW SURVEY	

JEFFERSON TOWNSHIP
 VIRGINIA MILITARY SURVEYS 3136, 6121 & 13593

SCALE: 1" = 10 CHAINS = 660'

SEE PAGE 10

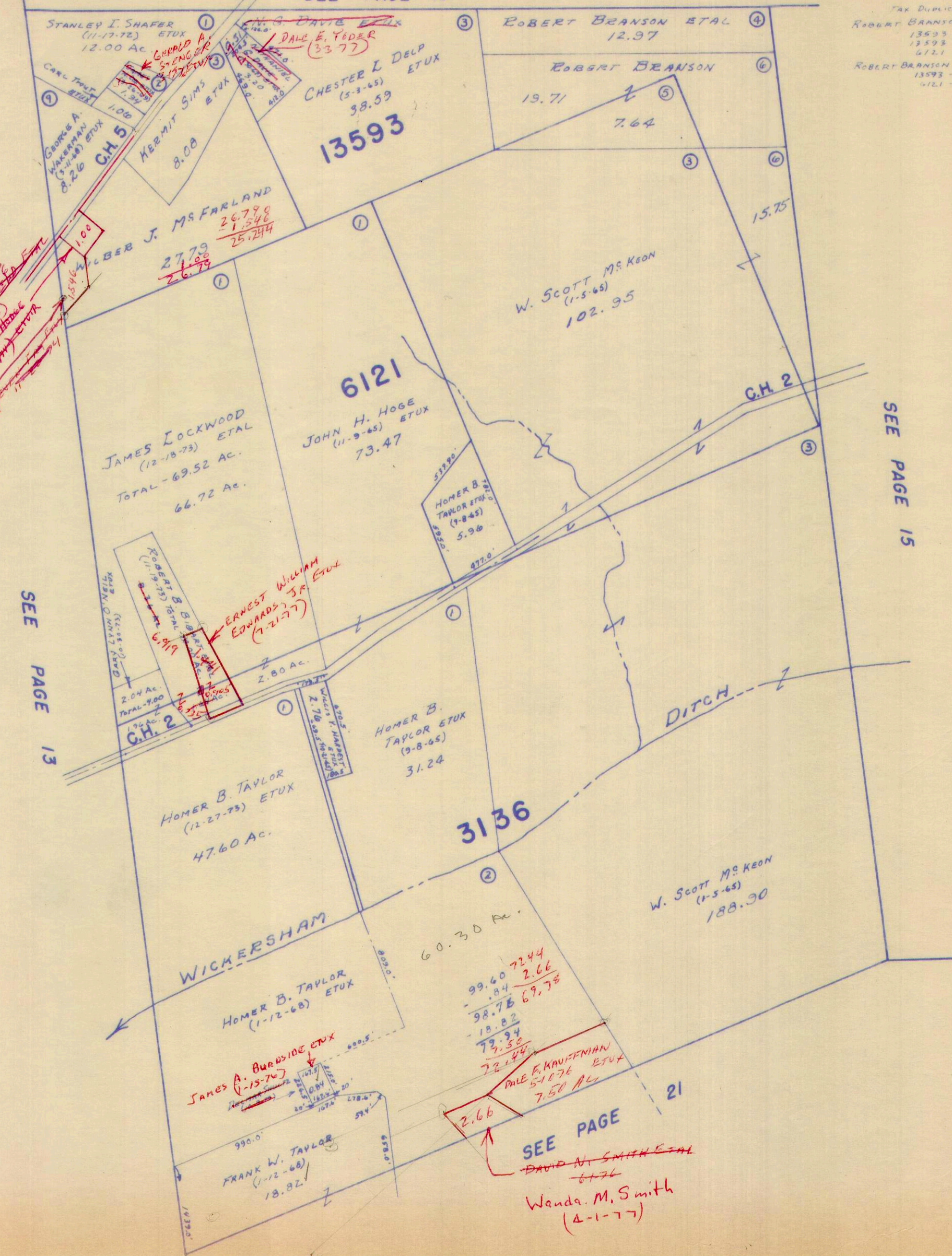
TAX DUPLICATE
 ROBERT BRANSON
 13593 - 1.50 AC.
 13593 - 6.00 AC.
 6121 - 12.50 AC.
 ROBERT BRANSON ETAL
 13593 - 20.00 AC.
 6121 - 1.00 AC.

7.12
 4.04
 3.08

GARY L. DOUGLAS
 BRUNNEN
 PATRICK D. WONES
 (10-8-76)

SEE PAGE 13

SEE PAGE 15



SEE PAGE 21
 Wanda M. Smith
 (4-1-77)

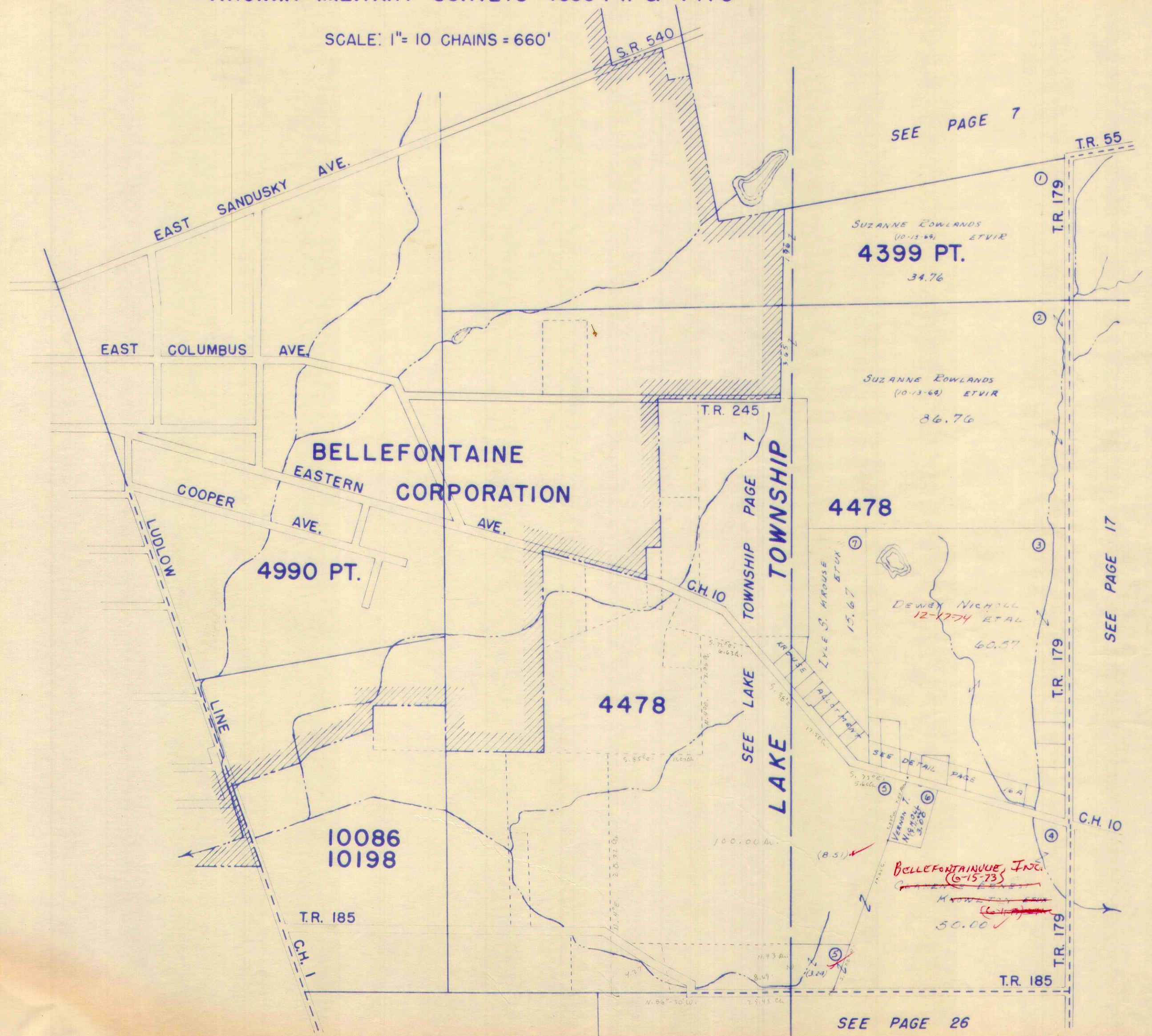
DRAWN OCTOBER 29, 1962
 BY D.E.G.
 FROM AERIAL PHOTO

SURVEY OR SECTION	SUB. NO.	NO. ACRES	GRANTOR	GRANTEE	ACRES TRANS'FRD	TRANS.	DATE OF TRANSFER	DEED		LOT NO.	SIZE		REMARKS
								VOL.	PAGE		FRONT	DEPTH	
2674	4	0.25	Delbert Herd (Dec'd)	Margaret Z. Herd	0.25	✓	6-9-71	335	402-409				Jefferson
2674	4	0.25	MARGARET Z. HERD	HOWARD CARL HOOTMAN ETUX	0.25	✓	9-9-73	344	692-694				
2674	9	110.66	HUGH A. NOTESTINE ETUX	JOE STANLEY ETAL	110.66	✓	5-7-73	346	743-744				
2674	5	10.54	OHIO DRILL CLUB ASSOC. OF CO. INC.	HAROLD F. KECK ETUX	10.54	✓	10-26-74	349	876-878				
2674	4	44.22	MILDRED M. BREWER	CLARENCE D. MANN	44.22	✓	12-27-73	350	688-689				
2674		.25	HOWARD CARL HOOTMAN ETUX	" "	.25	✓	12-27-73	350	690-692				
2674	7	68.35	LORNA D. HEYDINGER ETUX	JAMES H. ALLISON ETUX	68.35	✓	3-25-74	351	888-889				
2674		95.69	FOREST E. LEVAN ETUX	VICTOR E. LEVAN ETUX	1.00	↓	7-2-75	359	117-118				New Survey
2674		1.000	" "	" "	1.000	✓	8-11-75	359	640-641				To CORRECT LAST DEED
2674		0.25	ORAM H. BURNSIDE ETUX	JIMMIE E. SPRADLIN ETUX	0.25	✓	6-29-76	365	30-31				
2674		94.69	FOREST E. LEVAN DEC'D	AVIS LEVAN	94.69	✓	8-2-76	365	598				

SURVEY OR SECTION	SUB. NO.	NO. ACRES	GRANTOR	GRANTEE	ACRES TRANS'FRD	TRANS.	DATE OF TRANSFER	DEED		LOT NO.	SIZE		REMARKS
								VOL.	PAGE		FRONT	DEPTH	
4478	5	8.51	CAROLINE E. KNOWLTON (DEC'D)	C. E. KNOWLTON ETAL (RICHARD W.)	8.51	✓	6-11-73	347	441-448				
4478	5	3.24	" " " "	" " " "	3.24	✓	"	"	"				
4478	4	50.00	" " " "	" " " "	50.00	✓	"	"	"				
4478	4	50.00	CLARENCE E. KNOWLTON ETAL	BELLEFONTAINE, INC.	50.00	✓	6-15-73	347	551-558				
"	5	8.51	" "	" "	8.51	✓	"	"	"				
"	5	3.24	" "	" "	3.24	✓	"	"	"				
4478	3	60.57	HOMER NICHOLL DEC'D	MABEL B. NICHOLL	60.57	✓	12-17-74	356	510-513				

JEFFERSON TOWNSHIP
VIRGINIA MILITARY SURVEYS 4399 PT. & 4478

SCALE: 1" = 10 CHAINS = 660'



SEE PAGE 7

SEE PAGE 17

SEE PAGE 26

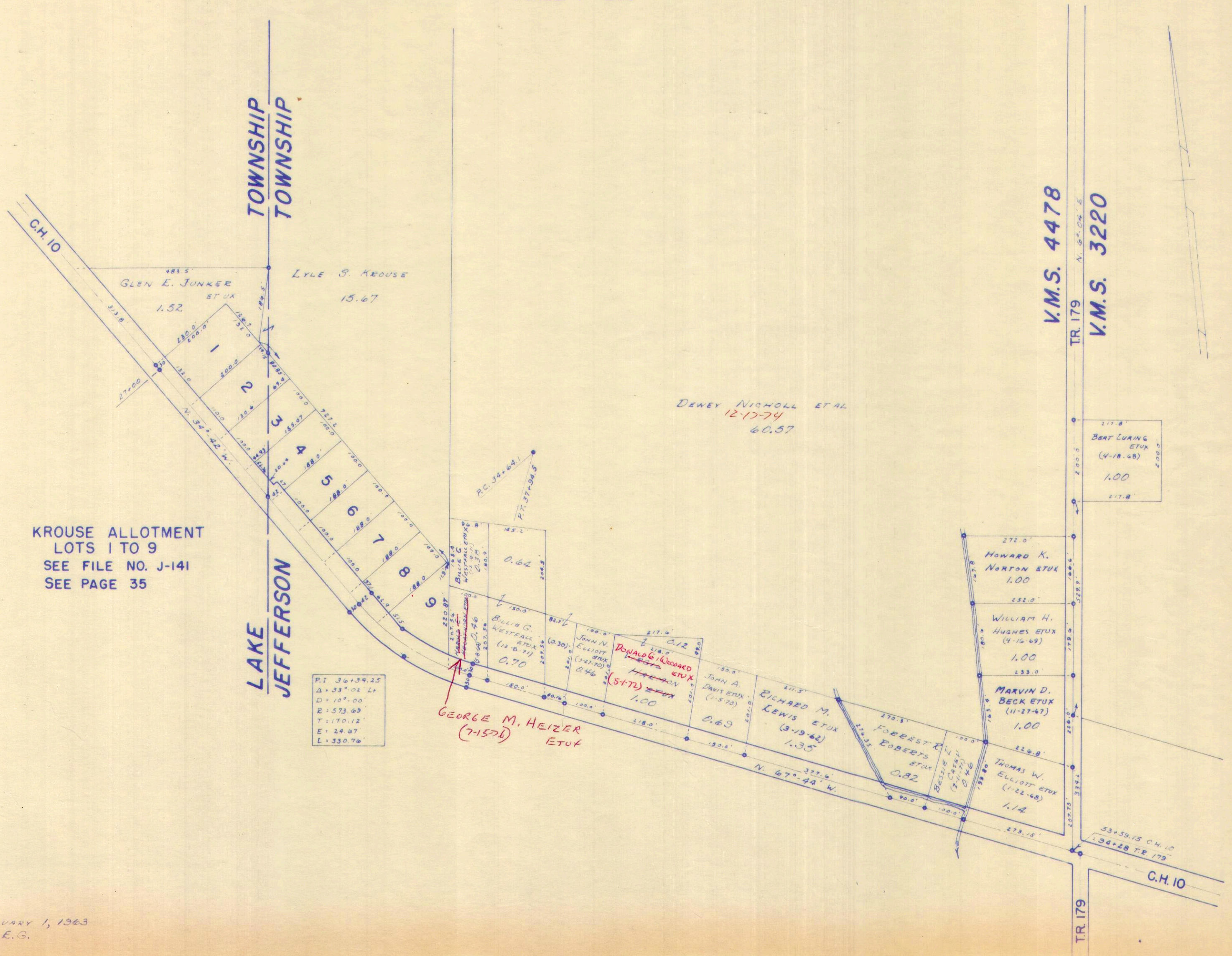
DRAWN OCTOBER 30, 1962
BY D.E.G.
FROM AERIAL PHOTO

SURVEY OR SECTION	SUB. NO.	NO. ACRES	GRANTOR	GRANTEE	ACRES TRANS'FRD	TRANS.	DATE OF TRANSFER	DEED		LOT NO.	SIZE		REMARKS
								VOL.	PAGE		FRONT	DEPTH	
4476			RICHARD M. LEWIS ETUX	GLENN W. THOMPSON ETUX	0.64	✓	10-18-71	337	447-451			JEFFERSON, TWP.	
			GLENN W. THOMPSON ETUX	BILLIE G. WESTFALL ETUX	0.70	✓	12-8-77	338	186-189			"	
4478		1.00 0.12	VIRGIL E. HARMON ETUX	DONALD G. WOODARD ETUX	0.64 0.38	✓	5-1-72	340	198-151				
4478		0.20	HOMER NICHOLL DEC'D	MABEL B. NICHOLL	1.00	✓	12-17-74	356	510-513				
4478		0.46	HAROLD E. HECATHORN ETUX	GEORGE M. HEIZER ETUX	0.12	✓	7-15-76	365	302				

JEFFERSON TOWNSHIP

VIRGINIA MILITARY SURVEY 4478 PART

SCALE: 1" = 200'



CARTER PRtg.

SURVEY OR SECTION	SUB. NO.	NO. ACRES	GRANTOR	GRANTEE	ACRES TRANSFERED	TRANS.	DATE OF TRANSFER	DEED		LOT NO.	SIZE		REMARKS
								VOL.	PAGE		FRONT	DEPTH	
3220	4	50.25	HARVEY M. JACKSON ETUX	CAROLE L. JACKSON	1.74	✓	2-15-72	339	392-391				
3220	10	48.58	NAOMI M. DENNEY	TRU-VALUE HOMES, INC.	1.09	✓	3-29-72	339	378-379				
3220	2	1.97	FRANK A. REAMES (Dec'd)	MARGARET A. REAMES	1.97	✓	4-27-72	340	99				
3220		84.74	ANNAMAE MYERS	JOHN G. HEDRICK ETUX	1.00	✓	9-11-72	342	794-795	208.7	208.7	NEW SURVEY - OKS	
3220		1.09	TRU-VALU HOMES INC.	ERNEST O. PITCHFORD JR. ETUX	1.09	✓	12-7-72	344	139-139				
3220		1.00	CHARLES L. RICHARDS ETUX	DAVID E. PENNINGTON ETUX	1.00	✓	5-3-73	346	668-670				
3220		1.97	MARGARET A. REAMES	SAMUEL L. WILSON	1.97	✓	6-15-73	347	836-837				
3220	9	21.56 83.91, 214	IRENE STEVENS	PHYLLIS A. HAVENER ETUX	21.56 63.91, 214	✓	6-22-73	347	661-665				
3220	2	20.08	PAULA M. GATCHEL	RUSSELL R. GATCHEL	20.08	✓	1-16-74	350	914				
3220		1.00	JOHN G. HEDRICK ETUX	CAROL ANN MOONEY	1.00	✓	1-29-74	351	115-116				
3220		1.00	CAROL ANN MOONEY NAOMI DENNEY	JOHN G. HEDRICK	1.00	✓	1-29-74	351	117-118				
3220	10	47.49	NAOMI DENNEY ANNMOT DENNEY	MARSDEN S. WARD ETUX	2.00	✓	6-12-74	353	480-481			NEW SURVEY	
3220		1.00	JOHN G. HEDRICK	JAMES FRANKLIN HEATER ETUX	1.00	✓	10-21-74	355	795-796				
3220		21.57	HERMAN H. HOSTETLER ETUX	RONALD L. LAMB ETUX	14.09	✓	3-3-75	357	354				
3220		31.50 + 50.00 + 115.56	ELMER BIBLE (Dec'd)	ANNA P. BIBLE ETAL	31.50 + 50.00 + 115.56	✓	3-9-75	357	413-415				
3220		5.79	BERNARD L. SHIRK ETUX	JOHN E. PERKINS ETUX	2.00	✓	5-21-75	358	473-473			NEW SURVEY	
3220		20.95	BEAT G. LURING ETUX	SAMUEL L. WILSON ETUX	0.98	✓	6-25-75	359	31-32			NEW SURVEY	
3220		1.09	ERNEST O. PITCHFORD, JR. ETUX	FLORENCE PECK	1.09	✓	8-27-75	359	875-876				
3220		1.09	FLORENCE PECK	ERNEST O. PITCHFORD, JR.	1.09	✓	8-27-75	359	877-878				
3220		1.00	REBECCA E. PENNINGTON ETUX	RICHARD H. FREYHOF ETUX	1.00	✓	9-30-75	360	454-456				
3220		1.00	RICHARD H. FREYHOF ETUX	WILLIS L. WALDRON, JR. ETUX	1.00	✓	11-3-75	360	885-886				
3220		31.11	TOWNE MANAGEMENT, INC.	ELMER D. BIBLE	31.11	✓	5-18-76	363	734-735				
3220		48.51	HARVEY M. JACKSON (Dec'd)	OLIVE M. JACKSON	48.51	✓	5-24-76	364	360-363				
3220		2.00	MARSDEN S. WARD ETUX	DAVID I. WREN	2.00	✓	11-5-76	367	480-481				
3220		2.22 + 41.22 + 3.50 + 50.14 + 5.38	FRANK L. MILLER (Dec'd)	LORA K. MILLER	SAME	✓	11-8-76	367	453-456				
3220		31.11	ELMER D. BIBLE	JOHN R. HORTON ETUX	15.00	✗	4-26-77	370	70-71			NEW SURVEY	
3220		69.72	ANNAMAE B. MYERS	JOSEPH R. KUNTZ ETUX	1.00	✗	5-5-77	370	188-189			NEW SURVEY	
3220		14.02	ANNAMAE MYERS	PAUL J. WILKINS ETUX	14.02	✗	5-23-77	370	468-469				
3220		3.50	LORA K. MILLER	HAROLD F. MILLER ETUX	3.50	✗	8-26-77						
3220		45.49	NAOMI DENNEY	RICHARD NILAN ETUX	1.03	✗	8-30-77					NEW SURVEY	

JEFFERSON TOWNSHIP

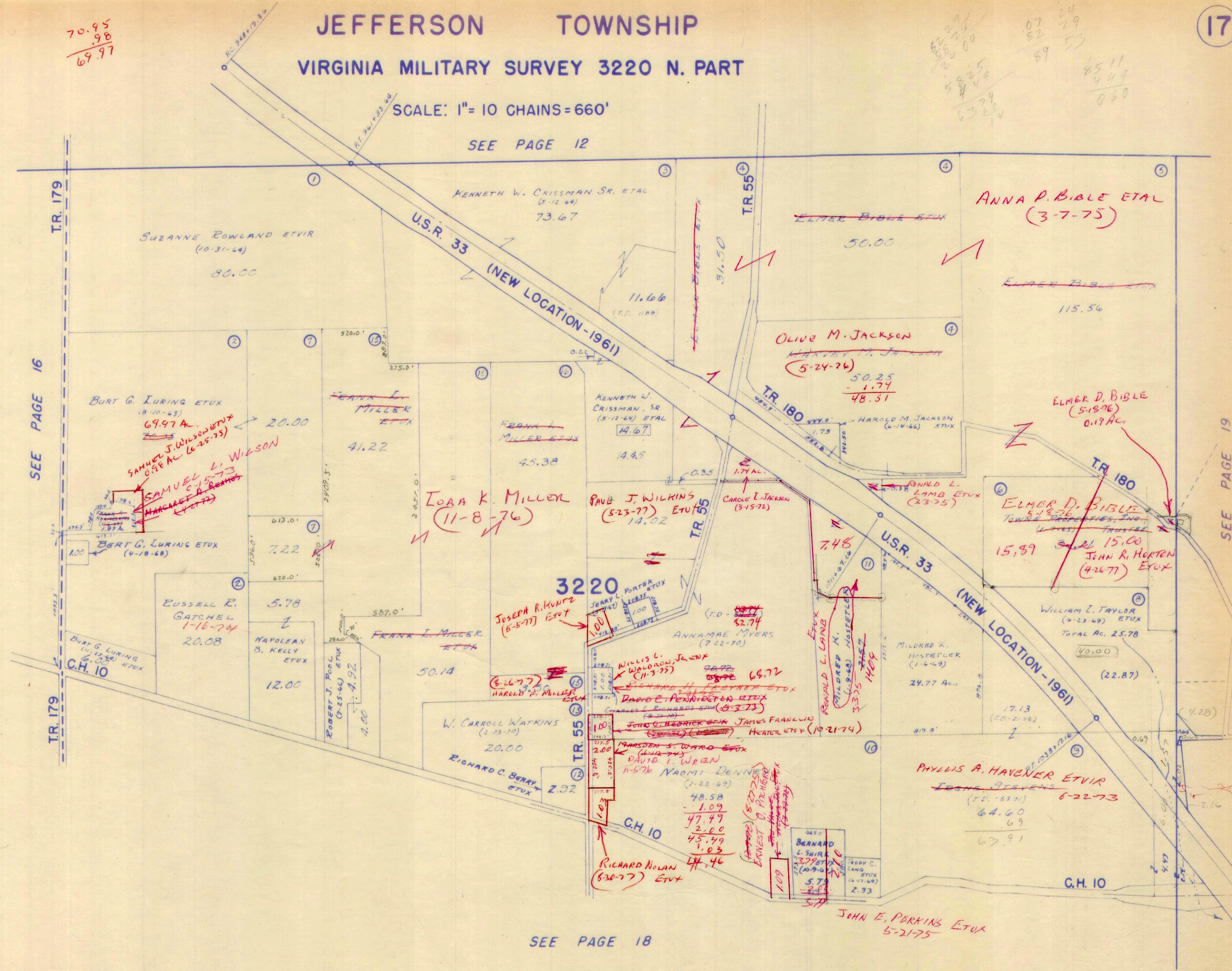
VIRGINIA MILITARY SURVEY 3220 N. PART

70.95
98
69.97

52.29
24
24
24
58.25
63.24
07
52
29
89
53
45.11
249
060

SCALE: 1" = 10 CHAINS = 660'

SEE PAGE 12



SEE PAGE 18

SURVEY OR SECTION	SUB. NO.	NO. ACRES	GRANTOR	GRANTEE	ACRES TRANSFERD	TRANS.	DATE OF TRANSFER	DEED		LOT NO.	SIZE		REMARKS
								VOL.	PAGE		FRONT	DEPTH	
3220	34	4.04	GEORGE A. HONE ETUX	CARL S. PARSONS ETUX	4.04	✓	4-16-71	334	646-647				
3220	34	4.04	CARL S. PARSONS ETUX	HOWARD RAY BATTLES, JR. ETUX	0.31	✓	4-16-71	334	648-649				12' R/W to T.R. 179
3220	37		RICHARD E. WESTERMAN ETUX	PAUL HUNT STOUT ETUX	0.53		5-14-71	335	44-43				Jefferson
3220	34	0.34	Clovence R. Hone	M. Trisdbel Hone	0.34	✓	6-1-71	335	279-281				"
3220	22	8.44	ROBERT ALLAN DAVIS (Dec'd)	MARY ANN DAVIS	8.44	✓	6-29-71	335	766				
3220	18	3.41	CARL S. PARSONS ETUX	FRANCIS L. ORAHOOD ETUX	0.32	✓	7-29-71	336	306-307				JEFFERSON
3220	17	7.33	CHARI A. HARPEST	WILLIAM D. HARPEST	7.33	✓	9-15-71	336	978-979				
3220		26.37	ELMER M. ZOOK ETUX	HELEN BROPHY	26.37	✓	9-29-71	337	161-162				
3220		26.37	HELEN BROPHY	ELMER M. ZOOK ETUX	26.37	✓	9-29-71	337	163-164				
3220			RICHARD E. WESTERMAN ETUX	JERRY L. PARKER ETUX	3.00		11-30-71	338	49-70				AT ORG #2
3220	41	3.0	Ernest N. Stephens	John Leo Fewless	3.00	✓	1-10-72	338	541-544				Jeff.
			DARK STEPHEN WOLTZ ETUX	TRACY H. HUMBLE	40.00	✓	3-27-72	339	543				"
			CITIZENS FEDERAL SAVINGS LOAN Co.	ROGER C. RHOADS ETUX.	1.28	✓	5-30-72	340	640-643				"
		0.32	CARL S. PARSONS ETUX	FRANCIS L. ORAHOOD ETUX	0.32	✓	5-22-72	341	143-144				
3220	17	136.07	HARRIET P. PATTERSON	CHARLES E. COONS	1.36/136.07	✓	9-1-72	342	675-677				
3220	17	136.07	CHARLES COONS	LARRY COONS ETUX	8.02	✓	9-8-72	342	754-755				
3220		3.41	CARL S. PARSON ETUX	GEORGE A. HONE ETUX	3.41	✓	9-22-72	343	23-25				
3220		24.24	GEORGE A. HONE ETUX	CARL S. PARSON ETUX	24.24	✓	9-22-72	343	26-28				
3220		34.43	GEORGE A. HONE ETUX	GREYDON W. HONE ETUX	34.43	✓	11-21-72	344	300-301				
3220	32	40.00	TRACY H. HUMBLE ETUX	PATRICIA A. HOEPER	40.00	✓	1-10-73	344	721-722				
3220	22	7.14	SUSAN KAY PINE (DILLON) ETUX	JOHN L. DILLON	7.14	✓	4-3-73	345	987				
3220		0.70	NIGLE L. STANDLEY ETUX	STEVEN T. HUFFMAN	0.70	✓	4-5-73	346	44-45				
3220		1.17	TAU-VALUE HOMES, Inc.	DWIGHT M. SPENCER ETUX	1.17	✓	4-13-73	346	243-244				
3220	29	61.80	EDNA M. BUTLER	EMERY BERT BUTLER ETUX	61.20	✓	4-17-73	346	322-323				
3220	28	60	EDNA M. BUTLER	EMERY BERT BUTLER ETUX	60	✓	4-17-73	346	324-326				NEW SURVEY
3220	38	26.37	ELMER M. ZOOK (Dec'd)	LAVADA PEARL ZOOK	26.37	✓	7-23-73	348	156				
3220	37	35	ELMER M. ZOOK (Dec'd)	LAVADA PEARL ZOOK	35	✓	7-23-73	348	156				
3220	20	22.23	ROBERT J. LOVETT JR. ETUX	WILLIAM D. KISER ETAL	4.00	✓	8-3-73	348	429				NEW SURVEY
3220	20	6.23	ANN ANNABELLE POWELL EDWARDS ETUX	JAMES C. DODGE	6.23	✓	9-7-73	349	148-149				
3220	20	6.23	JAMES C. DODGE ETUX	ORAN G. EDWARDS ETUX	6.23	✓	9-7-73	349	150-151				
3220		.31	HOWARD RAY BATTLES JR. ETUX	HENRY WEISZ	.31	✓	12-1-73	350	527-528				
3220		.31	HENRY WEISZ	HOWARD RAY BATTLES	.31	✓	12-1-73	350	529-530				
3220	233		WILLIAM D. HARPEST ETAL	MARILYN SCOTT	7.33	✓	3-26-74	351	946-948				
3220	233		MARILYN SCOTT	WILLIAM D. HARPEST ETUX	7.33	✓	3-26-74	351	949-950				
3220	31	13.70	RUSSELL R. EDE DEC'D	MARY B. EDE	13.70	✓	5-21-74	352	1000-1001				
3220	32	40.00	PATRICIA A. HOEPER	HENRY KELLEY ETAL	40.00	✓	5-24-74	353	106-107				
3220		1.77	PHILIP J. HOOVER ETUX	JON MIKIL KILGORE ETUX	1.77	✓	6-14-74	353	513-514				
3220	38	26.37	LAVADA PEARL ZOOK	ARNOLD O. THOMPSON JR. ETUX	26.37	✓	7-22-74	354	212-213				
3220	37	35	LAVADA PEARL ZOOK	ARNOLD O. THOMPSON JR. ETUX	35	✓	7-22-74	354	213-439				
3220	31	32.56	MARION H. MANOR DEC'D	JOSEPH E. MANOR	32.56	✓	8-2-74	354	440-441				
3220	37	66.83	THOMAS E. O'CONNOR ETUX	GEORGE W. NEASE ETUX	66.83	✓	8-20-74	354	733-734				
3220		128.05	CHARLES E. COONS	THE FOUNTAIN HILLS CORP.	128.05	✓	9-19-74	355	352-354				
3220		52.09	HARRY J. WILSON DEC'D	HARRIET J. WILSON	52.09	✓	11-4-74	355	999-1000				
3220		10.46, 17.20	HARRY J. WILSON DEC'D	HARRIET J. WILSON	10.46, 17.20	✓	11-4-74	355	742-747				
3220		27.00	MARILYN L. POWELL	DOUGLAS R. LAMB ETUX	27.00	✓	3-31-75	357	748-749				
3220		52.09	HARRIET J. WILSON DEC'D	DAVID E. PENNINGTON ETUX	52.09	✓	9-30-75	360	457-460				
3220		17.20, 10.46	HARRIET J. WILSON DEC'D	DAVID E. PENNINGTON ETUX	17.20, 10.46	✓	9-30-75	360	461-462				
3220		1.28	ROGER G. RHOADS ETUX	KENNETH G. RAID	1.28	✓	12-17-75	361	588-589				
3220		0.24	CARL PARSON ETUX	CRAIG C. CARMAN ETUX	0.24	✓	5-19-76	363	747-749				
3220		0.24, 0.24	CARL PARSON ETUX	CRAIG C. CARMAN ETUX	0.24, 0.24	✓	5-19-76	363	747-749				
3220		1.00	LOUISE E. ROONEY (GIBBONS)	WILLIAM A. VENSEL ETUX	1.00	✓	5-27-76	364	407-408				
3220		0.32	FRANCIS L. ORAHOOD	RUTH M. ORAHOOD	0.32	✓	6-30-76	365	103-104				

SURVEY OR SECTION	SUB. NO.	NO. ACRES	GRANTOR	GRANTEE	ACRES TRANS'FRD	TRANS.	DATE OF TRANSFER	DEED		LOT NO.	SIZE		REMARKS
								VOL.	PAGE		FRONT	DEPTH	
3220		0.34	M. TRISABEL HONE ETUIR	LARRY D. DAVIS ETAL	0.34	✓	9-14-76	366	531				
3220		1.28	KENNETH G. RAID	KENNETH G. RAID ETUX	1.28	✓	9-29-76	366	778- 779				
3220		0.24	GEORGE A. HONE	GREYDON W. HONE ETUX	0.24	✓	10-4-76	366	857 858				
3220		32.56	JOSUEPH E. MANOR ETUX	HAROLD N. HEILMAN	32.56	✗	4-29-77	370	126- 127				
3220		0.24+0.24 +0.24	CRAIG C. CANNON ETUX	JOHN E. MATLOCK ETUX	0.24+0.24 +0.24	✗	5-17-77	370	384- 386				
3220		3.41	GEORGE A. HONE ETUX	THOMAS O. PRICE ETUX	3.41	✗	5-20-77	370	487- 489				
3220		3.41	THOMAS O. PRICE ETUX	KEITH A. PETERSON ETUX	3.41	✗	5-20-77	370	480- 492				
3220		3.00	JOAN LEE FEWLES	EUGENE E. JACKSON ETUX	3.00	✗	5-26-77	370	539- 540				

JEFFERSON TOWNSHIP

VIRGINIA MILITARY SURVEY 3220 S. PART

SCALE: 1" = 10 CHAINS = 660'

SEE PAGE 17

101+18
86+30
15+88

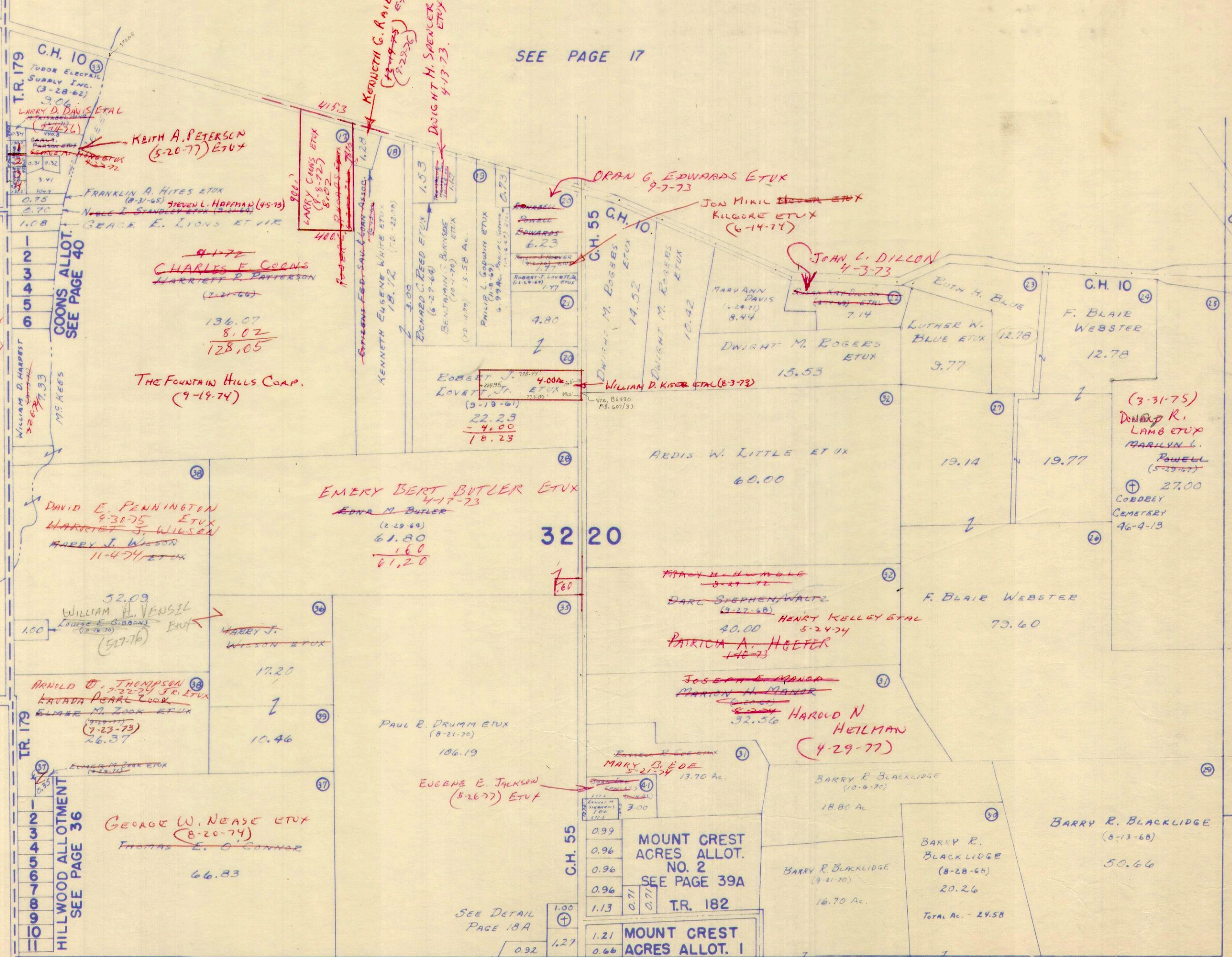
CARL S. PARSONS TRACTS:
0.31 AC - HOWARD RAY BATES, JR. ETUX - (4-16-71)
0.32 AC - FRANCIS L. GRANDHOPE ETUX - (1-29-71)

SEE PAGE 16

SEE PAGE 26

U.S.R. 33

SEE PAGE 19



43
No. 1 AC. 34 GREYDON W. HOWE ETUX 11-21-72
No. 2 = 0.24
No. 3 = 0.24
No. 4 = 0.24

JOHN E. MATLOCK ETUX (5-17-77)

9-1-72
CHARLES F. COONS
HARRIETT P. PATTERSON (2-2-66)
136.07
8.02
128.05

THE FOUNTAIN HILLS CORP. (9-19-74)

DAVID E. PENNINGTON 9-30-75 ETUX
HARRIETT J. WILSON
HARRY J. WILSON 11-4-74 ETUX

52.09
WILLIAM A. VENSEL
LOUISE E. GIBBONS (2-16-76) ETUX
5-17-76

ARNOLD O. THOMPSON 2-22-74, JR. ETUX
LAURA PEARL COOK
ELMER M. ZOOK ETUX (7-23-75) 26.37

GEORGE W. NEASE ETUX (8-20-74)
THOMAS E. O'CONNOR
66.83

EMERY BERT BUTLER ETUX 4-17-73
EDNA M. BUTLER (2-29-69)
61.80
1.80
61.20

PAUL B. DRUMM ETUX (8-21-70) 106.19

EUGENE E. JACKSON (5-26-77) ETUX

ORAN G. EDWARDS ETUX 9-7-73

JON MIRIK KILGORE ETUX (6-14-74)

JOHN L. DILLON 4-3-73

WILLIAM D. KISOR ETUX (8-3-73)

ARDIS W. LITTLE ETUX 60.00

MARY H. HUMBLE 3-27-72
DARC STEPHEN WALTZ (9-27-68)
40.00 HENRY KELLEY ETUX 5-24-74
PATRICIA A. HOEFER 4-6-73

JOSEPH E. SPANGLER
MARTIN H. MANER
32.56 HAROLD N. HELMAN (4-29-77)

MARY B. EDE 5-21-74 13.70 Ac.

BARRY R. BLACKLIDGE (10-6-70) 18.80 Ac.

BARRY R. BLACKLIDGE (9-21-70) 16.70 Ac.

BARRY R. BLACKLIDGE (8-28-68) 20.26

BARRY R. BLACKLIDGE (8-13-68) 50.66

Total Ac. - 24.58

MOUNT CREST ACRES ALLOT. NO. 2 SEE PAGE 39A T.R. 182

MOUNT CREST ACRES ALLOT. I SEE PAGE 39

SEE DETAIL PAGE 18A

DRAWN NOVEMBER 1, 1962 BY D.E.G. FROM AERIAL PHOTO

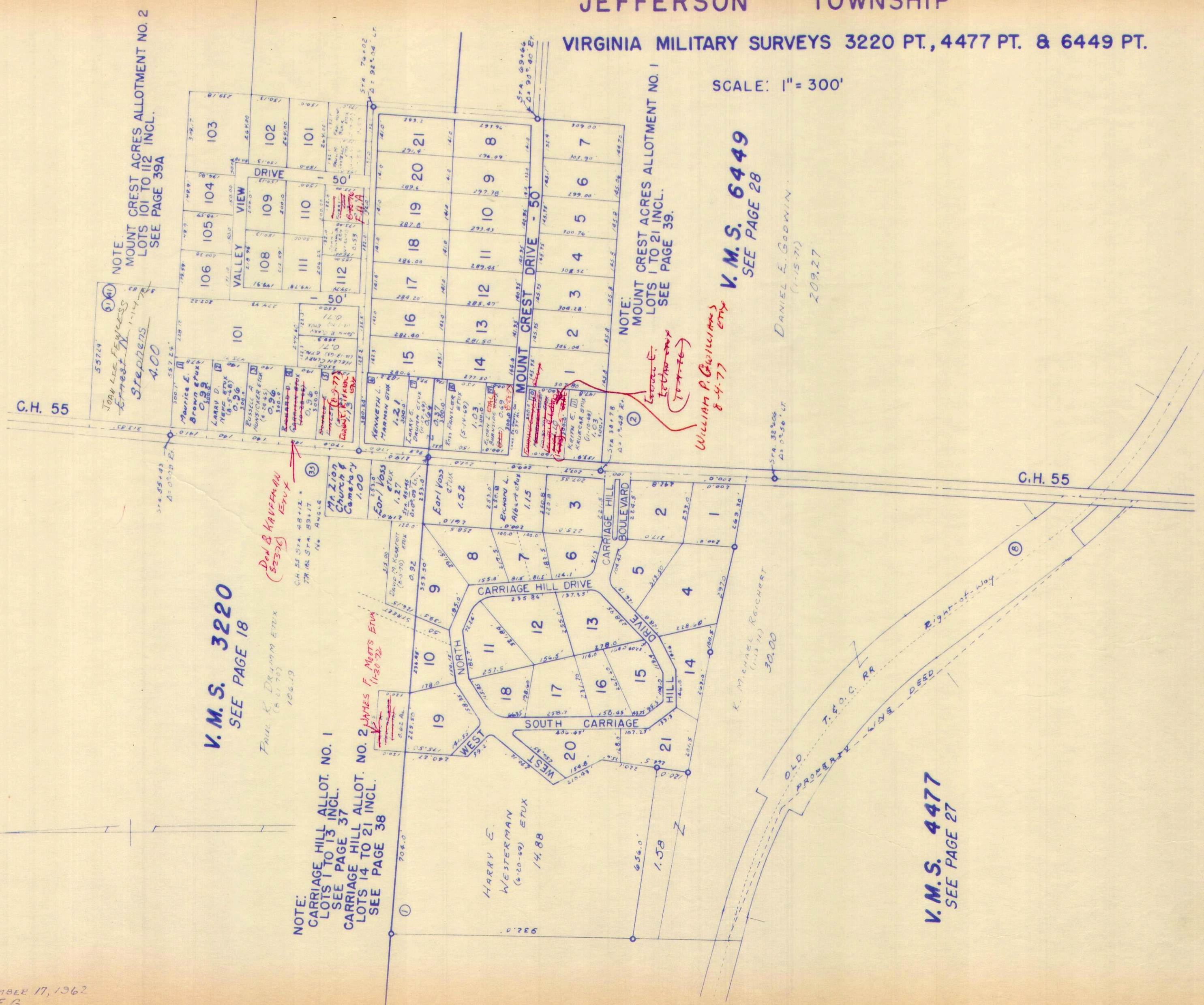
SEE PAGE 27

SEE PAGE 28

SURVEY OR SECTION	SUB. NO.	NO. ACRES	GRANTOR	GRANTEE	ACRES TRANS/FRD	TRANS.	DATE OF TRANSFER	DEED		LOT NO.	SIZE		REMARKS
								VOL.	PAGE		FRONT	DEPTH	
3220	30	15.46	Richard E. Westerman ETUX	Paul Hunt Blair	0.53	✓	6-16-71	335	44-45				Jefferson
3220	30	14.93	Richard E. Westerman ETUX	Paul M. Costello ETUX	0.53	✓	6-18-71	335	500-501				"
3220	30	14.40	RICHARD E. WESTERMAN ETUX	MOUNTAIN ACRES ALLOT. #2	13.28	✓	7-28-71	PLAT BOOK 6	VOL W.M.E.F.			PG. 46	"
3220	30		RICHARD E. WESTERMAN	TONY A. FURST ETUX	0.53	✓	10-18-71	337	447-448				"
3220	30	0.53	RICHARD E. WESTERMAN ETUX	JOHN L. WILSON, JR ETUX	0.53	✓	10-22-71	337	491-492				"
			RICHARD E. WESTERMAN ETUX	ROBERT S. WAMPLER ETUX			11-16-71	337	873-874	127			"
3220		1.03	LONG ISLAND CONST. CO.	ELDEN I. BURNSIDE ETUX	0.69	✓	9-2-71	336	800-802		100.0	300.0'	
4477		1.58 30.00	LESTER E. WELLS ETUX	R. MICHAEL REICHERT	1.58 30.00	✓	1-13-72	338	576-577				
3220		0.62	DEAN G. PEDLAR ETUX	JAMES F. MOOTS ETUX	0.62	✓	11-30-72	344	39-60	19			CARRIAGE HILL No. 2
6449		0.69	ELDEN I. BURNSIDE ETUX	MARILYN SCOTT	0.69	✓	8-28-73	348	95-96				EXCEPTING 50' FOR STREET S. 9.005
6449		0.69	MARILYN SCOTT	ELDEN I. BURNSIDE ETAL	0.69	✓	8-28-73	348	95-96				" " "
6449	1110		HENRY E. KELLEY ETUX	TRACET H. HUMBLE ETUX	1.10	✓	12-3-74	356	350-351				
6449	1.10		TRACY H. HUMBLE ETUX	LOWELL E. LEVAN ETAL	1.10	✓	1-6-75	356	719-720				
6449	1.10		LOWELL E. LEVAN ETAL	ERMINE E. COYLE ETUX	1.10	✓	1-10-75	356	790-791				
3220		0.96	RICHARD D. GARRISON ETUX	DON B. KAUFFMAN ETUX	0.96	✓	8-23-76	366	171-173				
6449	1.10		ERMINE E. COYLE ETUX	LOWELL E. LEVAN ETUX	1.10	✓	10-4-76	366	873-874				
6449	1.10		LOWELL E. LEVAN ETUX	WILLIAM P. GWILLIAMS ETUX	1.10	✗	8-4-77	371	923-924				
3220		1.13	DONALD E. FINLEY ETUX	LOREN L. KIPKER ETUX	1.13	✗	8-9-77	372	18-19				

VIRGINIA MILITARY SURVEYS 3220 PT., 4477 PT. & 6449 PT.

SCALE: 1" = 300'



NOTE:
MOUNT CREST ACRES ALLOTMENT NO. 2
LOTS 101 TO 112 INCL.
SEE PAGE 39A

NOTE:
MOUNT CREST ACRES ALLOTMENT NO. 1
LOTS 1 TO 21 INCL.
SEE PAGE 39.

V.M.S. 6449
SEE PAGE 28

V.M.S. 3220
SEE PAGE 18

NOTE:
CARRIAGE HILL ALLOT. NO. 1
LOTS 1 TO 13 INCL.
SEE PAGE 37
CARRIAGE HILL ALLOT. NO. 2
LOTS 14 TO 21 INCL.
SEE PAGE 38

55724
JOHN LEE FEWLESS
ETUX
1-11-77
Stephens
4-00

Red & KAUFMAN
(8-23-76)
ETUX

FRANK R. DRUMM ETUX
(6-61-70)
106.19

JAMES F. MATS ETUX
(11-30-72)

Leavelle
Lethbrun
(10-7-76)
William P. GILLMAN
8-4-77
ETUX

DANIEL E. GODWIN
(1-15-71)
209.27

K. MICHAEL REICHERT
(11-15-71)
30.00

V.M.S. 4477
SEE PAGE 27

19 27.38
5.24
22.14

CARTER PRTO.

SURVEY OR SECTION	SUB. NO.	NO. ACRES	GRANTOR	GRANTEE	ACRES TRANS'FRD	TRANS.	DATE OF TRANSFER	DEED		LOT NO.	SIZE		REMARKS
								VOL.	PAGE		FRONT	DEPTH	
		65.17	DON E. KING (Dec'd)	MARILYN BATTLES ETAL	65.17	✓	6-22-72	341	150-151				
		65.17	ROBERT BATTLES ETUX	GARRY COONS ETUX	3.51	✓	7-12-72	341	530-531				
		95.05	LARRY COONS	Robert BATTLES	65.17	✓	7-12-72	341	532-535				
	3	10.22	TOWNE PROPERTIES INC.	JOHN R. HIMMELRIGHT ETUX	10.22	✓	8-14-72	342	345-344				
6450	10	6.75	LARRY COONS ETUX	ROBERT E. MILLER ETUX	6.75	✓	11-20-72	343	919-920				
6450	9	5.63	ERVIN GODWIN ETUX	BARRY R. BLACKLIDGE ETUX	5.63	✓	6-20-74	353	626-627				
6450		61.68	ROBERT BATTLES ETUX	GENE D. STENEN ETUX	16.58	✓	10-21-74	355	812-813				New Survey
6450		45.10	ROBERT BATTLES ETUX	WILLIAM L. TAYLOR ETUX	17.72	✓	11-22-74	356	243-244				New Survey
6450		68.50 43.75	ELMER BIBLE (Dec'd)	ANNA P. BIBLE ETUX	68.50 43.75	✓	3-7-75	357	413-415				
6450		95.67	MARILYN L. POWELL	DOUGLAS R. LAMB ETUX	95.67	✓	3-31-75	357	747-748				
6450		0.91 4.21	IRMA I. WILT DEC'D	FOREST B. WILT	0.91 4.21	✓	7-18-75	359	338-339				
6450		43.18	WILLIS L. DEVINE	JAMES C. DODGE ETUX	43.18	✓	10-6-75	360	511-512				
6450		43.18	JAMES C. DODGE ETUX	WILLIS L. DEVINE ETAL	43.18	✓	10-6-75	360	513-514				
6450		4.03	IRMA I. WILT (Dec'd)	FOREST B. WILT	4.03	✓	6-4-76	364	540-541				
6450		27.38	ROBERT L. BATTLES ETUX	JOHN Q. ADAMS ETUX	5.24	✓	7-13-76	365	276-277				New Survey
6450		22.14	ROBERT L. BATTLES ETUX	ROBERT E. MILLER ETUX	5.00	✓	7-30-76	365	578-579				New Survey

JEFFERSON TOWNSHIP

VIRGINIA MILITARY SURVEY 6450

61.68
16.58

45.10

SCALE: 1" = 10 CHAINS = 660'

2.71
.69

3.40
.29

3.69

61.68
16.58

45.10

SEE PAGE 12

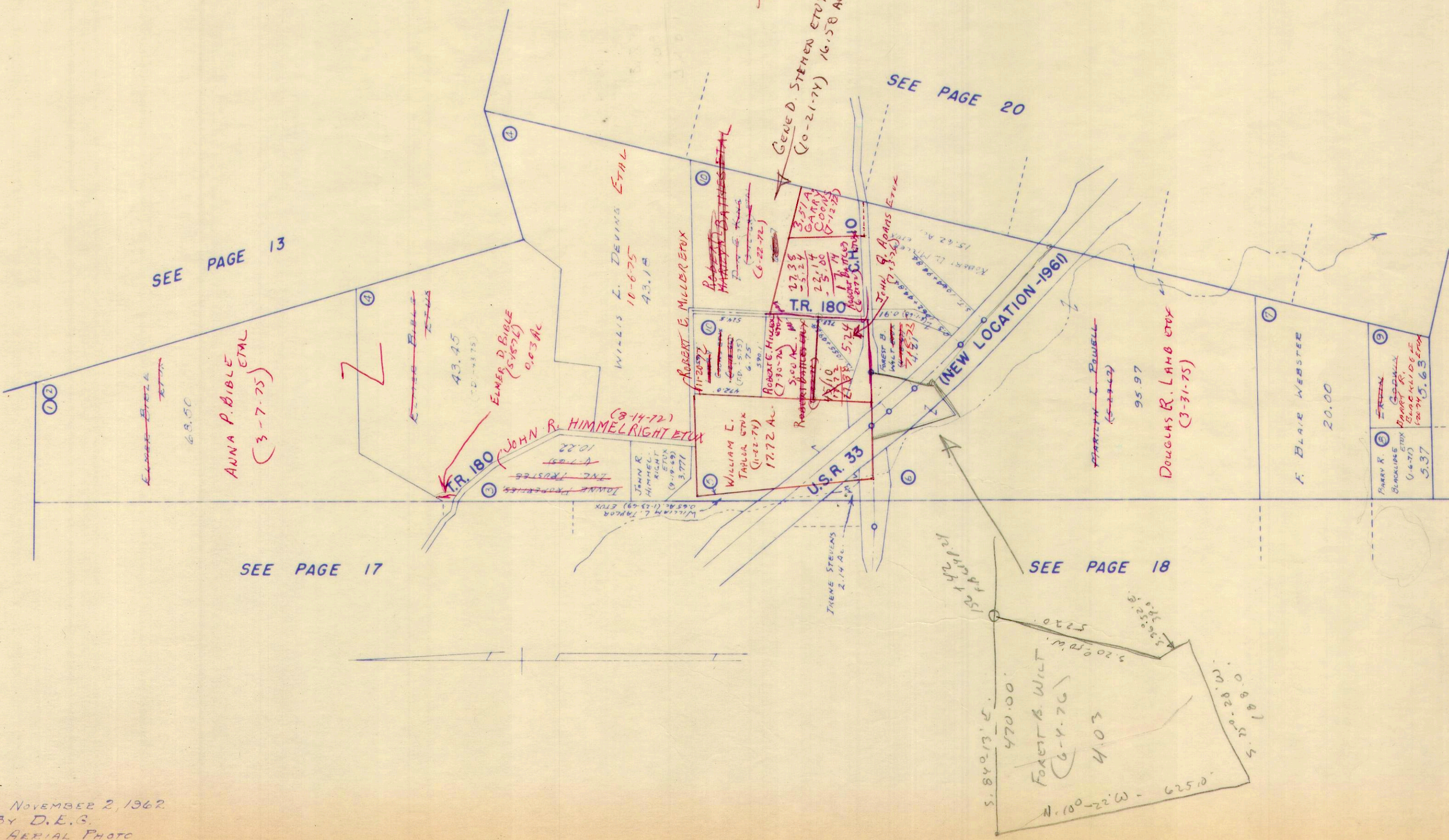
SEE PAGE 13

SEE PAGE 17

SEE PAGE 20

SEE PAGE 18

SEE PAGE 28



DRAWN NOVEMBER 2, 1962
BY D.E.G.
FROM AERIAL PHOTO

SURVEY OR SECTION	SUB. NO.	NO. ACRES	GRANTOR	GRANTEE	ACRES TRANS'FRD	TRANS.	DATE OF TRANSFER	DEED		LOT NO.	SIZE		REMARKS
								VOL.	PAGE		FRONT	DEPTH	
3137	5	65.03	RALPH E. GRAHAM ETUX	HERBERT H. HEATER ETUX	1.14 1.21	✓	8-19-71	336	399-399				
		165, 165, 165	CARROLL PAYTON JACKSON ETUX	RONALD L. RICKETTS ETUX	165	✓	8-7-72	342	203- 205				
		1.28E	JOHN W. SHOOTS ETUX	FRANCIS D. HARRINGTON ETUX	1.28E	✓	8-29-72 9-6-72	342	712				EASEMENT
3137	37	6.76	RONALD D. FARLEY ETUX	OMAS WELDON STOLL ETUX	6.76	✓	9-7-72	342	727- 778				
3137		1.14, 1.21	HERBERT H. HEATER ETUX	JAMES D. ROBINSON ETUX	1.14, 1.21	✓	11-5-72	343	854- 855				
3137		0.34	PAUL E. HANN ETUX	RONALD H. TEVIS	0.34	✓	3-19-73	345	766- 767				
3137	1-5	99.00 65.03	IDA GRAHAM (Dec'd)	RALPH GRAHAM	99.00 65.03	✓	5-3-73	346	645- 645				
3137	20	74.06	LECTA M. VAN HYNING (Dec'd)	RONALD H. TEVIS ETUX	6.03	✓	7-27-73	348	465				NEW SURVEY
3137	25	68.03	LECTA M. VAN HYNING (Dec'd)	T. M. VAN HYNING ETAL	68.03	✓	8-3-73	348	416- 470				
3137	26	5.00	CHARLES E. LUNDY DEC'D	GERALDINE K. LUNDY	5.00	✓	12-27-73	350	678- 679				
3137		68.03	T. M. VAN HYNING ETAL	ROBERT VAN HYNING	4.82	✓	6-19-74	353	607- 611				NEW SURVEY
3137		63.21	T. M. VAN HYNING ETAL	WILLIAM D. WILEY ETUX	63.21	✓	6-19-74	353	575- 600				
3137		59.95 757	JOHN W. SHOOTS ETUX	DON M. HILLIKER ETAL	59.95 757	✓	7-22-74	354	223- 232				
3137		10.67	DOROTHA S. STRAYON KAUFFMAN ETUX	GEORGE HONE	10.67	✓	4-29-75	358	168- 169				
3137			ELOISE DEVINE ROBSON ETAL	UNITED TELE. CO.	59.34	✓	5-13-75	358	351- 352				EASEMENT
3137			RUTH DEVINE HAUGEN	UNITED TELE. CO.	59.34	✓	5-13-75	358	353- 354				EASEMENT.
3137		0.80	REED O. ARMENTROUT ETUX	TIMOTHY F. ARMENTROUT ETUX	0.80	✓	9-11-75	360	166- 167				
3137		5.43	PAUL T. JENNINGS ETUX	JAMES V. CLONINGER ETUX	0.65	✓	10-29-75	360	830- 831				NEW SURVEY
3137		4.82	ROBERT VAN HYNING	T. M. VAN HYNING ETUX	4.82	✓	11-7-75	360	962- 963				
3137		6.03	DAISY M. TEVIS 1/2 INT.	RONALD H. TEVIS	6.03	✓	9-29-76	366	785- 787				
3137		4.78	OLIVE L. JENNINGS (Dec'd)	PAUL T. JENNINGS	4.78	✓	12-22-76	368	311- 312				
3137		58.18	ELOISE DEVINE ROBSON ETAL	JOHN T. STUPP	58.18	✓	1-14-77	368	562- 565				
3137		0.30	ELOISE DEVINE ROBSON ETAL	TINA LYNNE SMITH	0.30	✓	1-14-77	368	566- 568				NEW SURVEY
3137		0.30	TINA LYNNE SMITH	WALTER R. THOMAS ETUX	0.30	✓	1-14-77	368	569- 570				
3137		0.41	MARIE THOMAS ETUX	TINA LYNNE SMITH	0.41	✓	1-26-77	368	732- 733				
3137		0.41	TINA LYNNE SMITH	MARIE THOMAS ETUX	0.41	✓	1-26-77	368	734- 735				

JEFFERSON TOWNSHIP

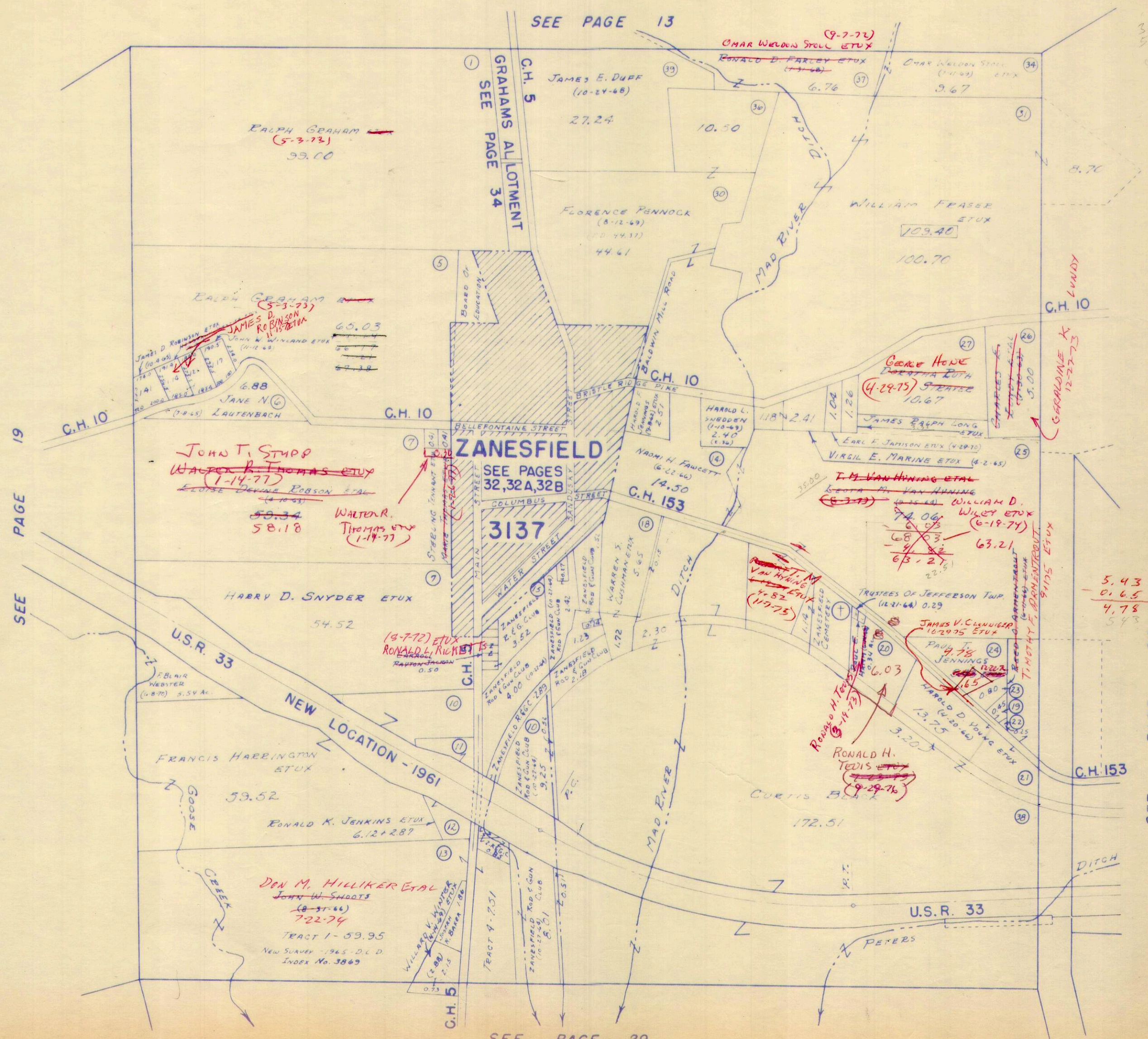
VIRGINIA MILITARY SURVEY 3137

SCALE: 1" = 10 CHAINS = 660'

59.34
59.30
59.04

20

59.30
41
58.89
41
58.48
30
58.18



Drawn December 28, 1963
By D.E.G.
From Aerial Photo

CARTER PRG.

SURVEY OR SECTION	SUB. NO.	NO. ACRES	GRANTOR	GRANTEE	ACRES TRANSFRD	TRANS.	DATE OF TRANSFER	DEED		LOT NO.	SIZE		REMARKS
								VOL.	PAGE		FRONT	DEPTH	
4948	13	64.70	CHARLES E. SHANKLIN ETUX	FRANK WAGNER ETAL	6.00	✓	9-18-72	342	947-948				NEW SURV.
4948		156.23	CHARLES E. LUNDY DEC'D	GERALDINE K. LUNDY	156.23	✓	12-27-73	350	677-679				
4948		250+15.00 8+00	PAULINE HUBER SETTLEMENT ETUX	JAMES M. HAMMOND ETUX	250+15.00 +8.00	✓	12-2-74	356	334-336				
4948		18.70	HAROLD S. GOODRICH (Dad)	MARIE C. MORRIS	18.70	✓	12-6-74	356	391-392				
4948		57.95	CLYDIE B. JOHNSON DEC'D	FLORENCE L. JOHNSON	57.95	✓	2-7-75	357	1234-576				
4948		50.27	HOMER B. TAYLOR ETUX	DALE F. KAUFFMAN ETUX	53.76	✓	5-10-76	363	577-578				NEW SURVEY
4948		?	" " " "	DAVID N. SMITH ETAL	1.50	✓	6-1-76	364	445-447				" "
4948		57.95	FLORENCE L. JOHNSON	JAMES A. HOLLIS ETAL	57.95	✓	10-15-76	367	53-54				
4948		6.00	CHARLES E. SHANKLIN	FRANK A. WAGNER ETUX	6.00	✓	11-29-76						AFFIDAVIT
4948		6.00	FRANK A. WAGNER ETUX	CHARLES E. SHANKLIN	6.00	✓	11-29-76	367	906-907				B.C.
4948		6.00	ROBERTO ARPINO ETUX	" " "	6.00	✓	11-29-76	367	904-905				" "
4948		6.00	VICTOR L. BELL ETUX	" " "	6.00	✓	11-29-76	367	908-909				" "
4948		6.00	CHARLES E. SHANKLIN ETUX	HANS A. MADLAND ETUX	6.00	✓	11-29-76	367	911-912				
4948		10.25	CHARLES E. SHANKLIN ETUX	JAMES R. WILKINS ETUX	10.25	✓	12-6-76	368	58-59				
4948		4.10	David N. Smith	Wanda M. Smith	4.10	✗	2-1-77	309	610-617				

JEFFERSON TOWNSHIP

VIRGINIA MILITARY SURVEY (4948, 9423, 9876 PART)

SCALE: 1" = 10 CHAINS = 660'

SEE PAGE 15

T.R. 129

113.29 Ac.
6.74

120.03 Ac.

6.74
1.50

5.24

211.15
120.03

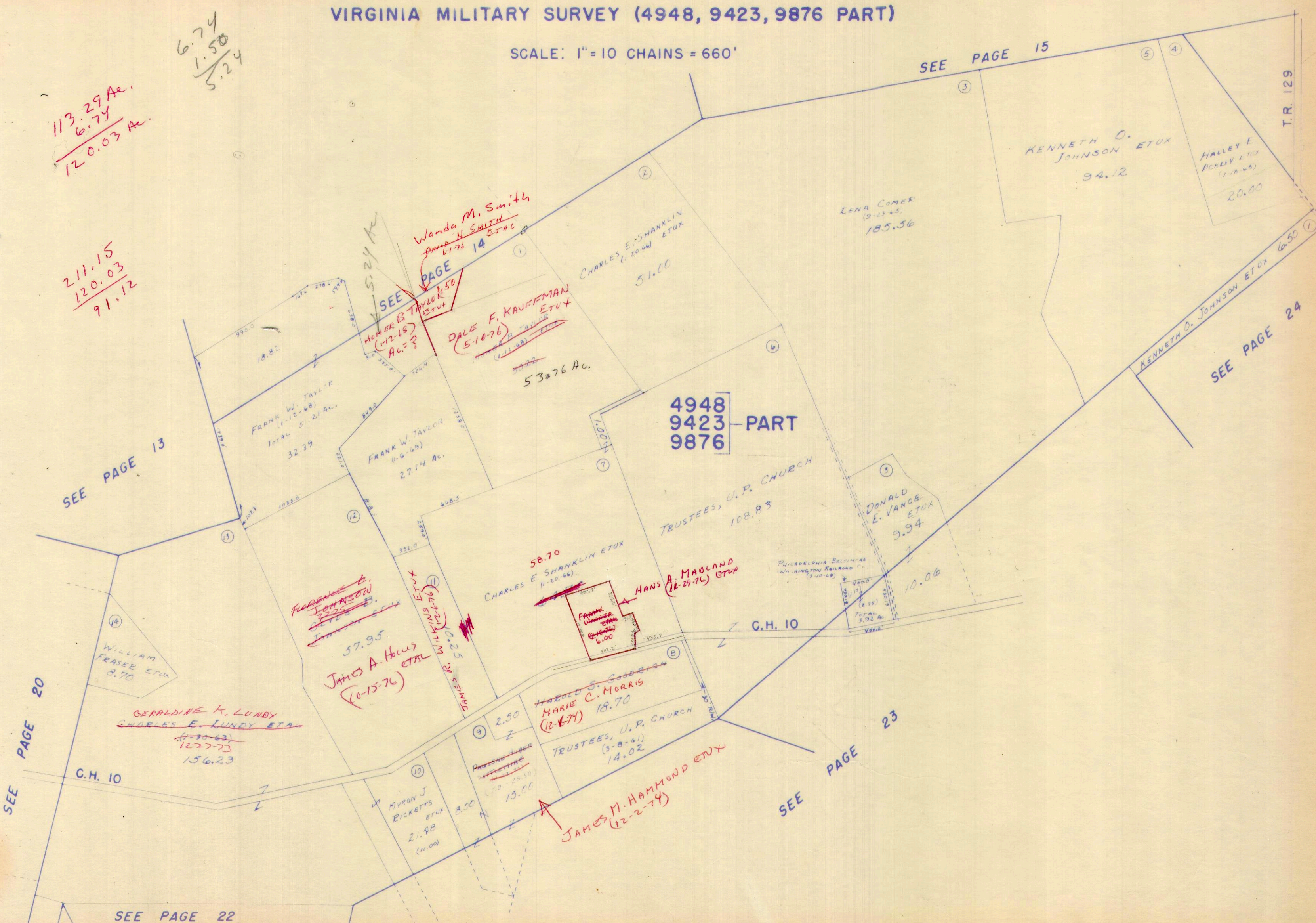
91.12

SEE PAGE 14

SEE PAGE 13

SEE PAGE 24

4948
9423 PART
9876



Wanda M. Smith
Pamela N. Smith
6-7-76

Dale F. Kaufman
5-10-76

James A. Hall
10-15-76

Hans A. Mauland
12-24-76

James M. Hammond
12-2-74

Geraldine K. Lundy
Charles E. Lundy
4-30-63
12-27-73
156.23

SEE PAGE 22

DRAWN DECEMBER 27, 1963
BY D. E. G.
FROM AERIAL PHOTO

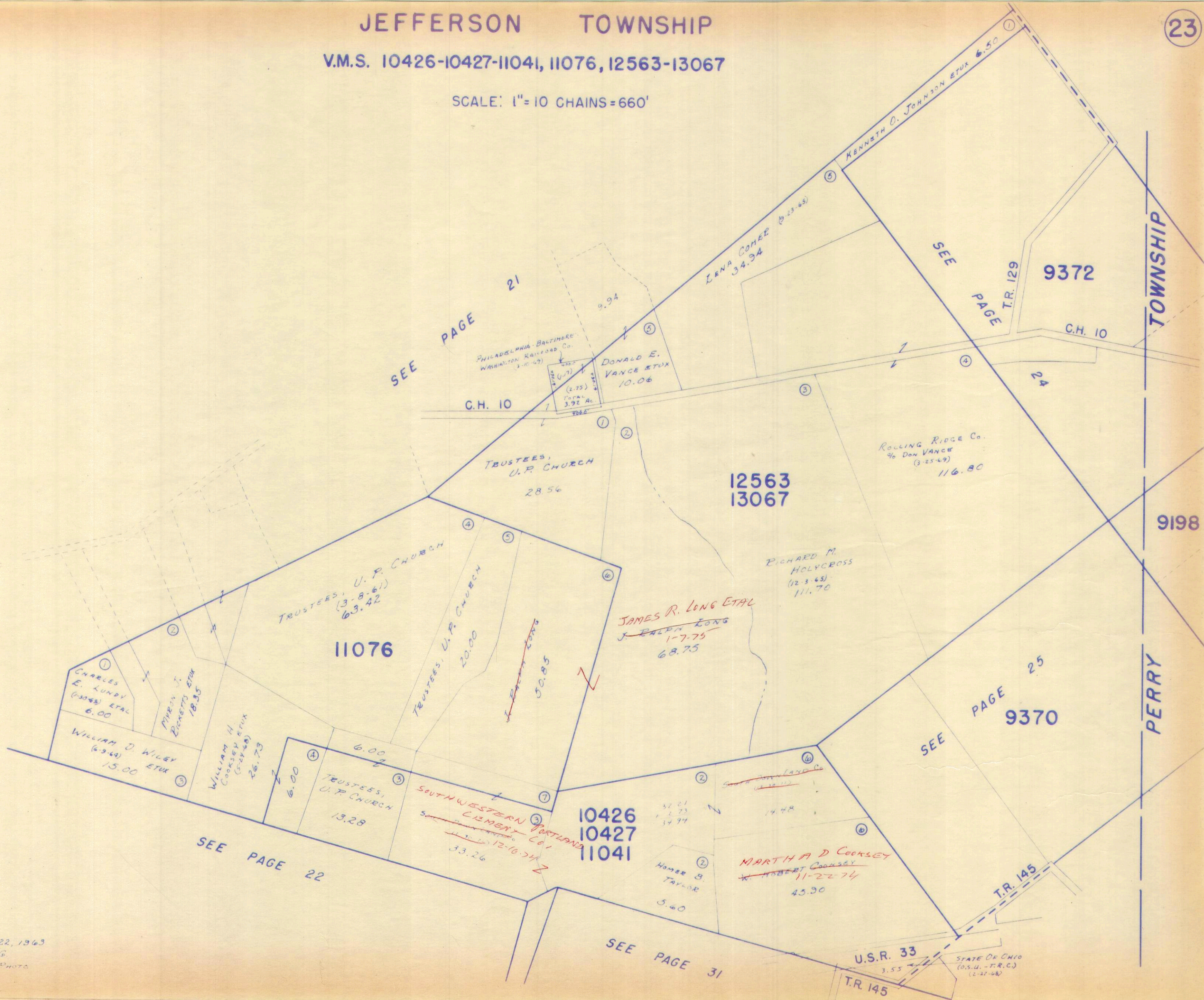
SURVEY OR SECTION	SUB. NO.	NO. ACRES	GRANTOR	GRANTEE	ACRES TRANS'FRD	TRANS.	DATE OF TRANSFER	DEED		LOT NO.	SIZE		REMARKS
								VOL.	PAGE		FRONT	DEPTH	
49918-9423-7878 4195-9604 4946-9423-9676 4413	3	45.03 21.00 30.00 26.30+0.59 140+17.94	SOUTHWESTERN PORTLAND CEMENT CO LEOTA M. VAN HYNING LEOTA M. VAN HYNING (Dec'd)	SOWTHDOWN LAND CO OHIO RESORTS, INC. T.M. VAN HYNING ETAL	45.03 4.190 12.06 26.30+0.59 16.10+17.94	✓ ✓ ✓	12-30-71 6-14-72 8-3-73	338 340 348	435-437 960-962 416-420 499-501 598-599 595-600 603-606 212-213 482-484 993-994 134-146 553-555			TOTAL 16.86 Ac. New Survey	
3216	3	49.55	DENNIS H. MOORE DEC'D	HAZEL G. MOORE	49.55	✓	12-10-73	350					
3216 4413 E 4946-9423-9676 4413 E 4948-9423-9676	5	6.13 26.30 16.10 10.90+13.73 +17.94	RAY W. HUSSEY ETUX T.M. VAN HYNING ETAL HAZEL HILL ETAL	ESTHER E. EITING WILLIAM D. WILEY ETUX T.M. VAN HYNING ETUX	6.13 18.34 16.70 10.90+13.73 +17.94	✓ ✓ ✓	1-15-74 6-19-74 6-19-74	350 353 353					5.20 Ac. New Survey 13.14 Ac.
3216		6.13	ESTHER EITING 1/2 INT.	JAMES A. EITING	6.13	✓	11-21-74	356					
3216		103 1.43 45.03	SOUTHDOWN LAND COMPANY	SOUTHWESTERN PORTLAND CEMENT CO	103 1.43 45.03	✓	12-16-74	356					
4413 4948, 9423, 9876		18.65	CURTIS A. BLACK ETUX	ARTHUR P. METZ ETUX	7.62	✓	4-18-75	357					New Survey
3216		17.89 55.68 29.21	OHIO RESORTS, INC. MILLARD L. DOWNING ETUX	MAD RIVER VALLEY HI, LTD. DOW M. HILLIHER ETUX	17.89 55.68 29.21	✓ ✓	7-3-75 10-7-75	359 360					New Survey

SURVEY OR SECTION	SUB. NO.	NO. ACRES	GRANTOR	GRANTEE	ACRES TRANS'FRD	TRANS.	DATE OF TRANSFER	DEED		LOT NO.	SIZE		REMARKS
								VOL.	PAGE		FRONT	DEPTH	
9985-3216 10826-1447 4591-4576			SOUTH WESTERN PORTLAND CEMENT Co	SOWT#DOWN LAND Co	14.46 34.94	✓	12-30-71	338	435-437				JEFFERSON P 12-23
10426		45.90	W. HOBART COOKSEY DEC'D	MARTHA D. COOKSEY	45.90	✓	11-22-74	356	239- 240				
11076	6	32.26 1448	SOUTHDOWN LAND COMPANY	SOUTHWESTERN PORTLAND CEMENT Co	33.26, 1448	✓	12-16-74	356	482- 484				
12583	2	34.94 50.85 68.75	GERTRUDE MATILDA LONG DEC'D	JAMES R. LONG ETAL	34.94 50.85 68.75	✓	1-7-75	356	731- 733				

JEFFERSON TOWNSHIP

V.M.S. 10426-10427-11041, 11076, 12563-13067

SCALE: 1" = 10 CHAINS = 660'



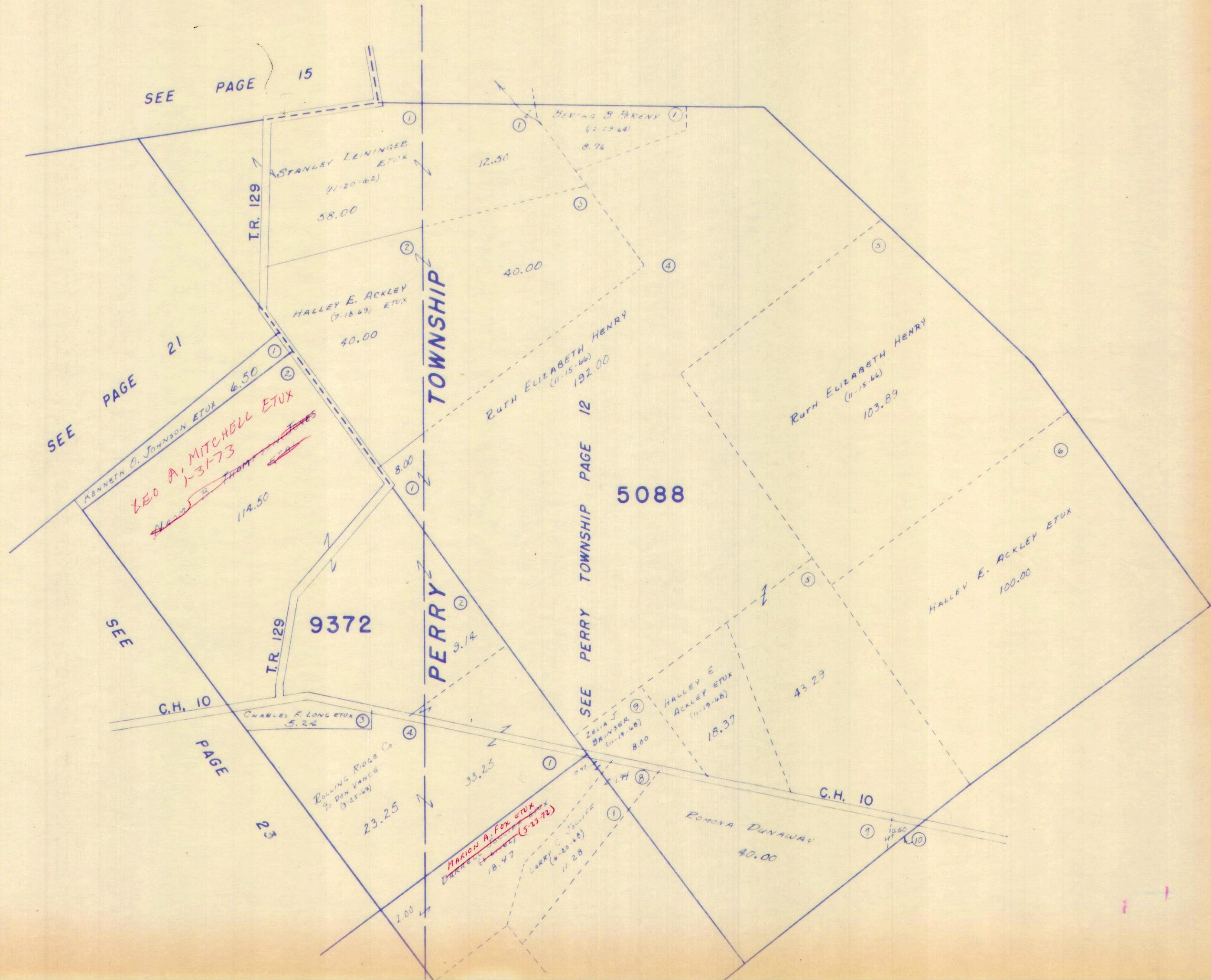
Drawn July 22, 1963
By D. E. G.
From Aerial Photo

SURVEY OR SECTION	SUB. NO.	NO. ACRES	GRANTOR	GRANTEE	ACRES TRANS'FRD	TRANS.	DATE OF TRANSFER	DEED		LOT NO.	SIZE		REMARKS
								VOL.	PAGE		FRONT	DEPTH	
9198	1	2.00	DARRELL JOLLIFF ETUX	MARION A. FOX ETUX	2.00	✓	5-23-72	340	536-537				
9372	2	114.50	NAOMI B. JONES THOMPSON ETUX	LEO A. MITCHELL ETUX	114.50	✓	1-31-73	345	57-38				

JEFFERSON TOWNSHIP

VIRGINIA MILITARY SURVEYS 5088 & 9372

SCALE: 1" = 10 CHAINS = 660'



SEE PAGE 15

SEE PAGE 21

SEE PAGE 23

T.R. 129

T.R. 129

C.H. 10

TOWNSHIP

PERRY

SEE PERRY TOWNSHIP PAGE 12

5088

9372

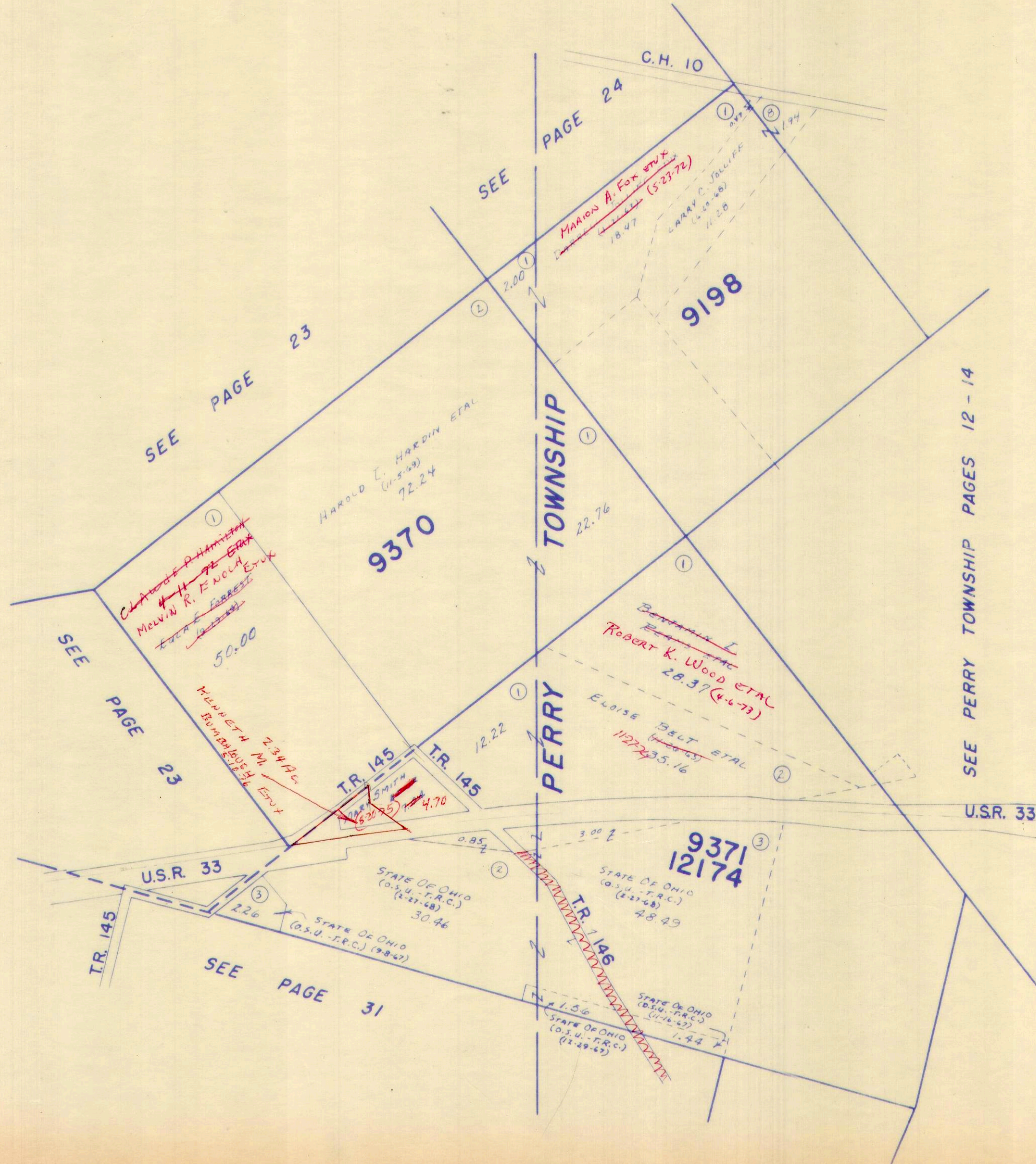
SURVEY OR SECTION	SUB. NO.	NO. ACRES	GRANTOR	GRANTEE	ACRES TRANS'FRD	TRANS.	DATE OF TRANSFER	DEED		LOT NO.	SIZE		REMARKS
								VOL.	PAGE		FRONT	DEPTH	
9371 12174		12.22	EWLA E. FORREST ET VIR. CARL A. BELT DEC'D	CLAUDE P. HAMILTON ET UX MARGARET ELOISE BELT	50.00 12.22	✓ ✓	4-11-72 11-27-74	339 356	840-841 309-311				JEFFERSON
9371 12174		7.04	JAMES CHARLES SMITH DEC'D MARY SMITH	MARY SMITH KENNETH M. BUMBALOUGH ET UX	7.04 2.34	✓ ✓	8-20-75 5-10-76	359 363	759 552-553				NEW SURVEY
9370		50.00	CLAUDE P. HAMILTON ET UX	MELVIN R. ENOCH ET UX	50.00	✓	11-10-76	367	589-590				

JEFFERSON TOWNSHIP

V.M.S. 9198, 9370, 9371-12174

59
58
112
5900
253
5647

SCALE: 1"=10 CHAINS=660'



DRAWN JULY 22, 1963
BY D.E.G.
FROM AERIAL PHOTO

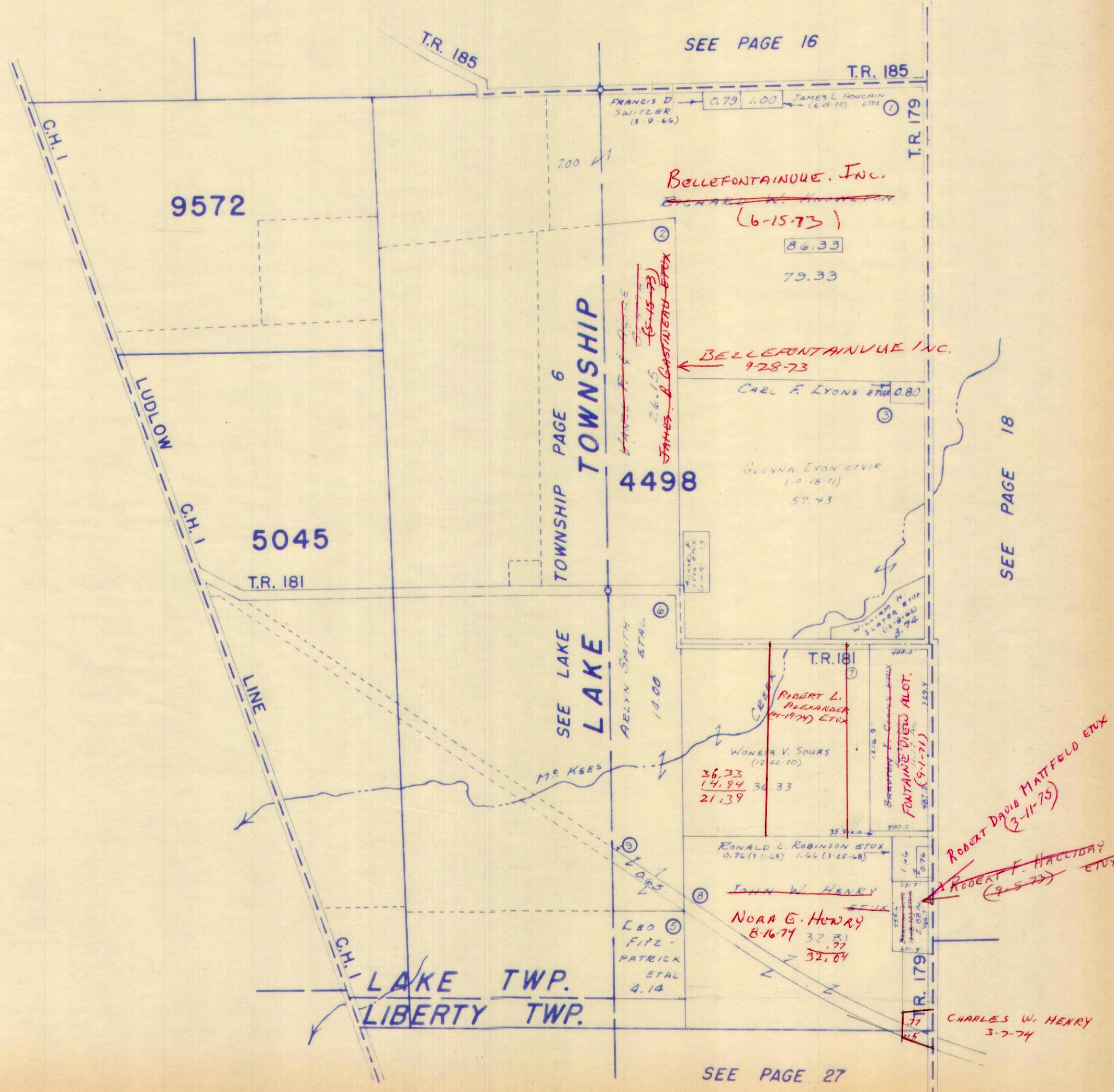
CARTER PTO.

SURVEY OR SECTION	SUB. NO.	NO. ACRES	GRANTOR	GRANTEE	ACRES TRANSFRD	TRANS.	DATE OF TRANSFER	DEED		LOT NO.	SIZE		REMARKS
								VOL.	PAGE		FRONT	DEPTH	
4498		47.50	WONETA V. SOURS	BRAYTON L. COONS ETUX	11.17	✓	9-30-71	334	854-848	VMS 4998			Jefferson Twp
4498		11.17	BRAYTON L. COON ETUX	FONTAINE VIEW ALLOT.	11.17		9-1-71	6 F	47				
4498	3	58.96	INA HOWER ETAL	GLENN LYON ETUIR	58.96	✓	10-18-71	337	440-443				" "
4498	3	58.96	CARL LYON ETUX	MICHAEL F. LYON ETUX	1.53	✓	2-14-72	338	904-905				" "
4498	2	26.15	VANCE P. STAMATS ETAL	JAMES B. GASTINEAU ETUX	26.15	✓	5-5-73	346	921-923				
4498	1	79.33	RICHARD W. KNOWLTON ETUX	BELLEFONTAINE, INC.	79.33	✓	6-15-73	347	551-558				
4498		2.88	BRAYTON COONS ETUX	ROBERT F. HALLIDAY ETUX	2.88	✓	9-5-73	349	54				
4498	2	26.15	JAMES B. GASTINEAU ETUX	BELLEFONTAINE INC.	26.15	✓	9-28-73	349	470-492				
4498	8	32.81	JOHN W. HENRY ETUX	CHARLES W. HENRY	1.77	✓	3-7-74	351	598-599				NEW SURVEY
4498	7	36.33	WONETA V. SOURS	ROBERT L. ALEXANDER ETUX	14.94	✓	4-19-74	352	413-414				NEW SURVEY
4498	8	32.04	JOHN W. HENRY (DE'0)	NORA E. HENRY	32.04	✓	8-16-74	354	721-724				
4498		2.88	ROBERT F. HALLIDAY (DE'0)	VIVIAN D. HALLIDAY	2.88	✓	3-11-75	357	462				
4498		2.88	VIVIAN D. HALLIDAY	ROBERT DAVID MATTFELD ETUX	2.88	✓	3-11-75	357	463-464				

JEFFERSON TOWNSHIP

VIRGINIA MILITARY SURVEY 4498

SCALE: 1" = 10 CHAINS = 660'



DEANN FEBRUARY 4 1963
BY D.E.B.
FROM AERIAL PHOTO

SEE PAGE 27

SURVEY OR SECTION	SUB. NO.	NO. ACRES	GRANTOR	GRANTEE	ACRES TRANS/FRD	TRANS.	DATE OF TRANSFER	DEED		LOT NO.	SIZE		REMARKS
								VOL.	PAGE		FRONT	DEPTH	
4477	4	21.43	FRANK BRUCE LILE ETUX	PHILLIP S. VANVOORHIS ETUX	0.51	✓	9-28-71	337	148-149				
4477			LESTER E. WELLS ETUX	R. MICHAEL REICHERT	30.00	✓	1-13-72	332	576-597			JEFFERSON	
4477	4	20.92	FRANK BRUCE LILE ETUX	CARL S. PARSON ETUX	.79	✓	9-18-72	342	937-938				
4477	5	73.13	MILLARD L. BURNSIDE ETUX	FRANK BRUCE LILE ETUX	41.52	✓	1-23-73	344	923-925				
4477		3.33	JERRY Z. JOHNSON ETUX	ROBERT L. GIBSON ETAL	3.33	✓	5-13-73	346	916-920				
4477	4	20.13	FRANK BRUCE LILE ETUX	OTIS L. COOPER ETUX	1.87	✓	6-29-73	347	740-741			NEW SURVEY	
4485		13.00	KENNETH R. COLE ETUX	GARY E. THOMPSON ETUX	13.00	✓	7-6-73	347	587-589				
4477		.14	KENNETH R. COLE ETAL	JAMES R. BURREY ETUX	.41	✓	7-11-73	347	914-965				
4477	1	14.88	HARRY E. WESTERMAN DEC'D	EVELYN L. WESTERMAN	14.88	✓	8-9-73	348	546-548				
4477	4	18.26	FRANK BRUCE LILE ETUX	JERROLD DALMAIN MARKER ETAL	0.91	✓	9-17-73	349	296-297			NEW SURVEY	
4477	3	41.52	FRANK BRUCE LILE ETUX	SUNRISE ESTATES	12.10 27.40	✓	11-23-73	6F	67			20.25 TOTAL	
4477	1	14.88	EVELYN L. WESTERMAN	RICHARD E. WESTERMAN	14.88	✓	2-5-74	351	196-198				
5864	2, 3, 4	18.21	JOHN W. HENRY ETUX	CHARLES W. HENRY	15	✓	3-7-74	351	598-599			NEW SURVEY	
5864	5, 11	38.00	PAUL M. EARLY (DEC'D)	MARY I. EARLY	65.17 119.38 18.06	✓	6-26-74	353	761-721				
5864		63.79	JOHN W. HENRY (DEC'D)	NOAA E. HENRY	63.79	✓	8-16-74	354	724-108				
5864		28.91	JOSIE GERTRUDE YODER	HELEN ANDERSON ETAL	28.91	✓	2-6-75	357	110-113				
5864		28.91	NAOMI M. DENNEY	" "	28.91	✓	2-6-75	357	115-116				
5864		28.91	PAULINE LEMMON ETUX	" "	28.91	✓	2-6-75	357	118-882				
4477		6.85	ALLIE BRANHAM	LAWRENCE R. BRUNKE ETUX	6.85	✓	6-17-75	358	883-663				
4477		1.87	OTIS L. COOPER ETUX	RONNIE E. COOPER	1.87	✓	8-12-75	359	664-45				
4477		14.88	RICHARD E. WESTERMAN ETUX	GRAIG W. HUMPHREYS	14.88	✓	1-23-76	362	451-452			NEW SURVEY	
4477		6.85	LAWRENCE R. BRUNKE ETUX	JOHN W. BRUNKE	0.918	✗	7-11-77	371	835-836			NEW SURVEY	
4477		43.41	RONALD DUANE WATKINS ETUX	ROBERT E. HEIDER ETAL	19.13	✗	7-28-77	371					

JEFFERSON TOWNSHIP

VIRGINIA MILITARY SURVEYS 4477, 5864 PT. & 8303-8485 PT.

SCALE: 1" = 10 CHAINS = 660'

13.92
 13.91
 11.14

11.22
 11.14
 .08

27

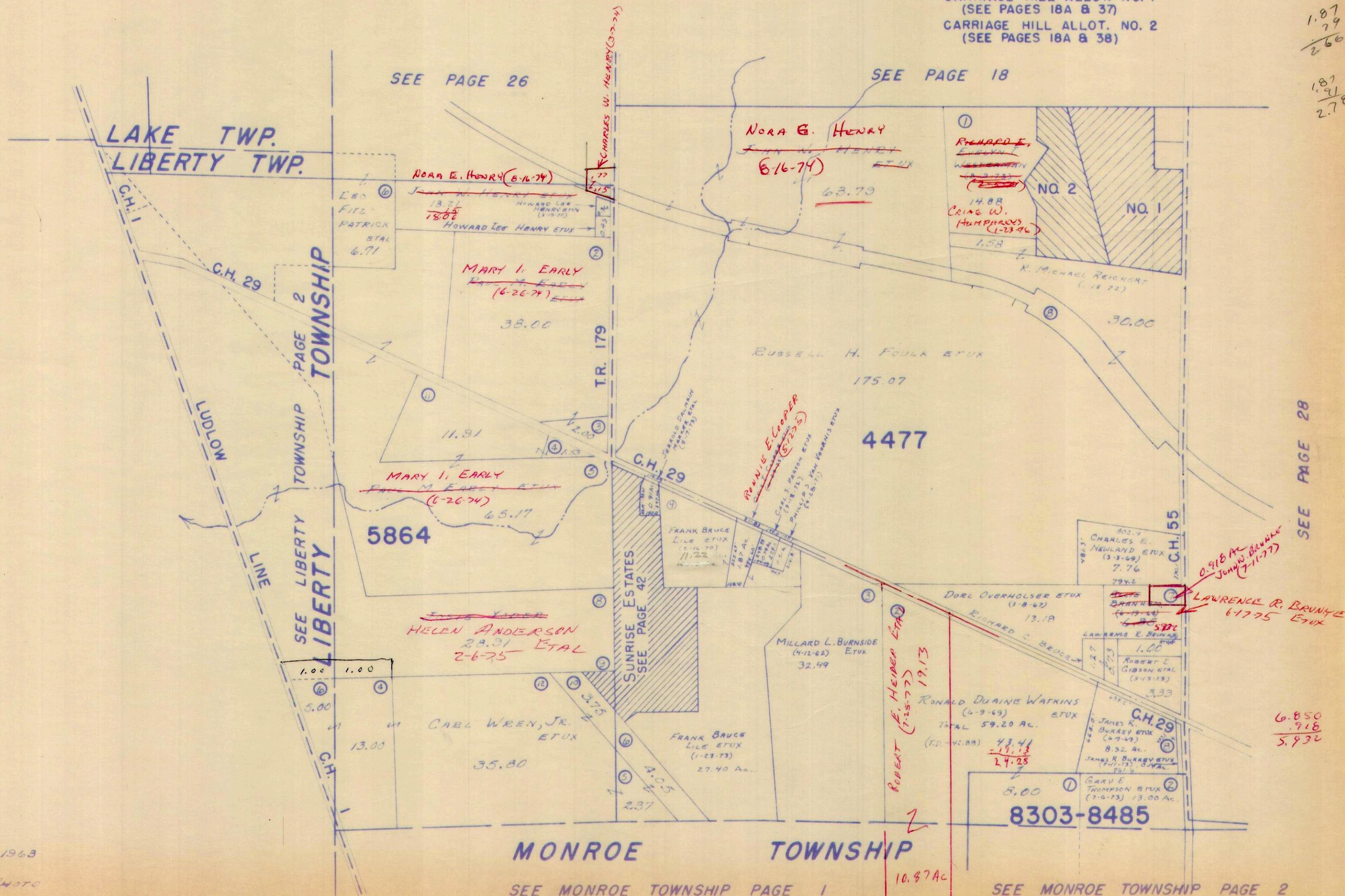
13.92
 11.22
 2.70

79
 91
 1.70

1.87
 79
 2.66

1.87
 91
 2.78

NOTE:
 CARRIAGE HILL ALLOT. NO. 1
 (SEE PAGES 18A & 37)
 CARRIAGE HILL ALLOT. NO. 2
 (SEE PAGES 18A & 38)



DRAWN FEBRUARY 5, 1963
 BY D.E.G.
 FROM AERIAL PHOTO

SEE PAGE 28

6.850
 .918
 5.932

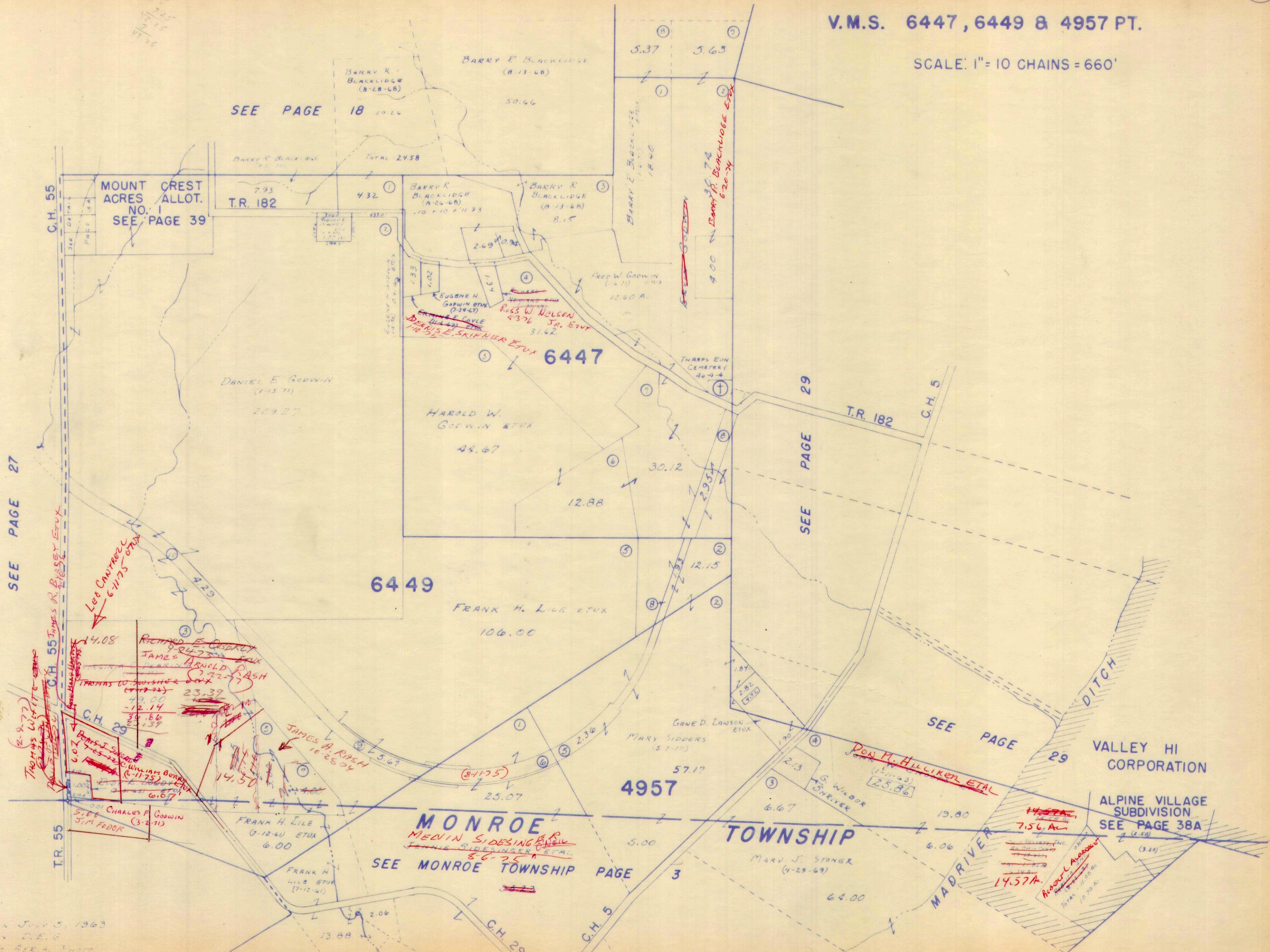
10.87 AC

CARTER PRG.

SURVEY OR SECTION	SUB. NO.	NO. ACRES	GRANTOR	GRANTEE	ACRES TRANS'FRD	TRANS.	DATE OF TRANSFER	DEED		LOT NO.	SIZE		REMARKS
								VOL.	PAGE		FRONT	DEPTH	
4957	1	25.07	JENNIE SIDESINGER O'NEIL ETAL	MARILYN SCOTT	25.07	✓	3-3-72	339	165-168				JEFFERSON
4957	1	25.07	MARILYN SCOTT	JENNIE SIDESINGER O'NEIL ETAL	25.07	✓	3-3-72	339	169-172				JEFFERSON TWP.
6449	3-5-7	49.00-7.25 -3.00-4.00	VIRGINIA DEARING	THOMAS W. SWISHER ETUX	49.00-7.25 3.00-4.00	✓	4-17-72	339	914-916				
6449	3	49.00	THOMAS W. SWISHER ETUX	DORIS J. SHORT	12.14	✓	7-25-72	341	753-754				NEW SURVEY - OKS
6449	3	36.86	THOMAS W. SWISHER ETUX	RICHARD E. OBERLY ETUX	23.39	✓	9-24-73	349	410-411				NEW SURVEY
6449	.01		CHARLES F. GODWIN ETUX	JIM FODOR	.02	✓	12-3-73	350	412-413				NEW SURVEY
6449		1.00	RUDY E. DOWDY ETUX	BRUCE LILE	1.00	✓	4-5-74	352	144-145				
6447	2	4.00 30.74	ERVIN GODWIN ETUX	BARRY R. BLACKIDGE ETUX	4.00 30.74	✓	6-20-74	353	626-627				
4957	4	19.80	JOHN W. SHOOTS ETUX	DON M. HILLIKER ETAL	19.80	✓	7-22-74	354	223-224				
6449		23.39 4.00 25.30	THOMAS W. SWISHER ETUX	RICHARD BENGE JR. ETUX	14.50	✓	10-28-74	355	957-958				NEW SURVEY
6449		14.50	RICHARD BENGE JR. ETUX	JAMES A. RASH	14.50	✓	10-28-74	355	959-960				
6449		1.00	FRANK BRUCE LILE ETUX	DAVID P. WHITE ETUX	1.00	✓	11-5-74	356	131-132				
6447		1.33	ERMINE E. COYLE ETUX	DENNIS E. SKINNER ETUX	1.33	✓	1-10-75	356	282-283				
6449			THOMAS W. SWISHER ETAL VS.	MATHEW HAIR ETAL		✓	5-28-75	358	519-522				DEED QUIETING TITLE
6449		12.14	DORIS J. SHORT	C. WILLIAM BERRY ETUX	12.14	✓	6-11-75	358	795-796				
6449		14.08	THOMAS W. SWISHER ETUX	LEO CANTAGALL ETUX	14.08	✓	6-11-75	358	793-794				
6449		12.14 1.00	DANIEL L. DODSON	DORIS J. SHORT AND DAVID P. WHITE ETUX	12.14 1.00	✓	6-11-75	358	791-792				AFFIDAVIT.
6449		12.14	CHESTER WILLIAM BERRY ETUX	ROSE MARY HARPEST	6.07	✓	6-25-75	359	35-36				NEW SURVEY
4957		7.56	OHIO RESORTS, INC.	MAD RIVER VALLEY HI, LTD.	7.56	✓	7-3-75	359	134-140				NEW SURVEY
4957		3.14 0.693	JENNIE SIDESINGER O'NEIL	MELVIN SIDESINGER	3.14 0.693	✓	8-6-75	359	580-582				
4957		25.07	"	"	25.07	✓	8-6-75	359	583-586				
4957		3.14 0.693	MELVIN SIDESINGER ETAL	MARILYN SCOTT	3.14 0.693	✓	8-11-75	359	622-624				
4957		3.14 0.693	MARILYN SCOTT	MELVIN SIDESINGER ETUX	3.14 0.693	✓	8-11-75	359	625-627				
6449		1.00	DAVID P. WHITE ETUX	THOMAS WHITE ETUX	1.00	✓	2-26-76	362	370-371				
6447		1.34	RICHARD L. NEWLAND ETUX	ROSS W. NELSON, JR. ETUX	1.34	✓	8-3-76	365	614-615				
6449		6.07	ROSE MARY HARPEST	JAMES R. BURREY ETUX	6.07	✓	9-16-76	366	572-573				
6449		1.00	THOMAS WHITE ETUX	MARSHA KAY STIDAM	1.00	✓	2-9-77	368	904-905				
6449		1.00	MARSHA KAY STIDAM	THOMAS WHITE	1.00	✓	2-9-77	368	906				
6449		23.39	RICHARD E. OBERLY ETUX	JAMES ARNOLD RASH	23.39	✗	7-22-77	371	711				

V.M.S. 6447, 6449 & 4957 PT.

SCALE: 1" = 10 CHAINS = 660'



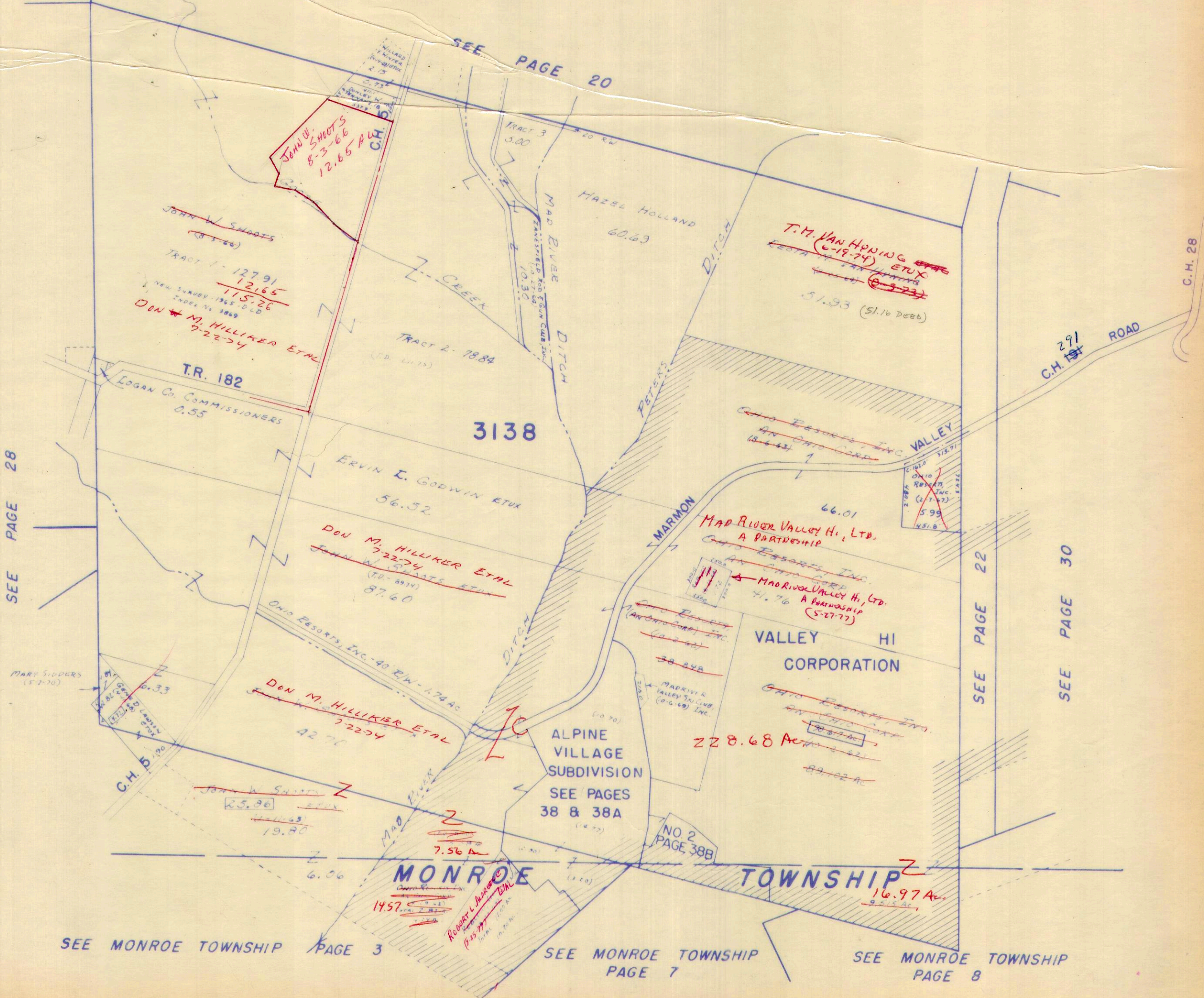
Drawn July 5, 1963
 By D.E.G.
 From Aerial Photo

SURVEY OR SECTION	SUB. NO.	NO. ACRES	GRANTOR	GRANTEE	ACRES TRANS'FRD	TRANS.	DATE OF TRANSFER	DEED		LOT NO.	SIZE		REMARKS
								VOL.	PAGE		FRONT	DEPTH	
3138		0.30	Republic Inc	Robert L. Aldredge Etal	0.30	✓	7-25-73	348	239 240				See page 3 source
3138		51.93	LEOTA M. VAN HENING (Dec'd)	T. M. VAN HENING ETAL	51.93	✓	8-3-73	348	416 420				
3138		51.93	HAZEL HILL ETAL	T.M. VAN HENING ETUP	51.93	✓	6-19-74	353	603 608 223				
3138		6.51 27.91 19.80, 500	JOHN W. SHOOTS	DON M. HILLIKER ETAL	15.26 28.84 5.00, 6.33	✓	7-22-74	354	232 134- 146				NEW SURVEY
3138		228.68	OHIO RESORTS, INC.	MAD RIVER VALLEY H., LTD.	228.68	✓	7-3-75	359					NEW SURVEY
3138		1.72	Republic, Inc. (Bankrupt.)	MAD RIVER VALLEY H., LTD.	1.72	✓	5-27-77						

JEFFERSON TOWNSHIP

VIRGINIA MILITARY SURVEY 3138

SCALE: 1" = 10 CHAINS = 660'



Planned December 30, 1963
By D.E.G.
New Aerial Photo

SURVEY OR SECTION	SUB. NO.	NO. ACRES	GRANTOR	GRANTEE	ACRES TRANSFRD	TRANS.	DATE OF TRANSFER	DEED		LOT NO.	SIZE		REMARKS
								VOL.	PAGE		FRONT	DEPTH	
4195 4604			BYRON E. CHAPMAN ETUX	JOHN E. WARD	1.00 0.30	✓	2-24-72	339	62-63				JEFFERSON.
4195 4604	1	90.00	LEOTA M. VAN HUNING	OHIO RESORTS, INC.	12.06	✓	6-14-72	340	960- 962				New Survey
4195 4604	9	7.62	JOHN J. AUSTIN (DECD)	FLORENCE L. AUSTIN	7.62	✓	10-25-72	343	478- 479				
4195 4604		20.33	ROBERT W. SCHLUMBORG ETUX	PAUL V. BONETZKY ETUX	20.33	✓	1-16-73	344	810- 812				
4195 4604		16.76	SARAH MELISSIA PEELE	GEORGE J. YOUNG ETUX	1.00	✓	9-25-73	349	458- 459				New Survey
4195 4604		7.62	FLORENCE L. AUSTIN	E. BURDETT LORTZ ETUX	7.62	✓	11-14-73	350	189- 190				
4195 4604		15.76	SARAH MELISSIA PEELE	GEORGE J. YOUNG ETUX	5.71	✓	11-16-73	350	215- 216				New Survey
7318	3	8.40	RAY W. HUSSEY ETUX	ESTHER E. EITING	8.40	✓	1-15-74	350	898- 899				
4195-4604		17.94	HAZEL HILL ETAL	T.M. VAN HUNING ETUX	17.94	✓	6-19-74	353	603- 606				
7318-3216		7.18	CHESTER R. PATTERSON (DECD)	ESTHER C. PATTERSON	7.18	✓	10-4-74	355	574- 575				
7318-3216		8.40	ESTHER E. EITING 1/2 INT	JAMES A. EITING	8.40	✓	11-21-74	356	212- 213				
4195-4604		59.09	OHIO RESORTS, INC.	MADRIVER VALLEY HI. LTD.	17.89 59.09	✓	7-3-75	359	134- 146				New Survey
4195-4604		5.71	GEORGE J. YOUNG ETUX	MICHAEL B. SHEPHERD ETAL	5.71, 0.51	✓	8-26-75	360	24- 26				
7318		70.25	MILLARD L. DOWNING ETUX	DON M. HILLIKER ETUX	70.25	✓	10-7-75	360	553- 555				
4497		26.00	SARAH M. PEELE (DECD)	ELIZABETH A. PARK	26.00	✓	3-4-77	369	169- 171				New Survey
4195 4604		5 1/2	" " " "	" " "	5 1/2	✓	3-4-77	369	169- 171				New Survey
"		10.00	" " " "	" " "	10.00	✓	3-4-77	369	169- 171				New Survey
4195 4604		13.71	GEORGE H. BIGART ETUX	ROBERT E. SMITH ETUX	13.71	✗	6-7-77	370	779- 781				New Survey
4195 4604		1.42	ELIZABETH A. PARK ETUX	ROBERT R. JONES ETUX	1.42	✗	8-12-77	372	70- 71				
4195 4604		5.25	ELIZABETH A. PARK ETUX	MICHAEL B. SHEPHERD ETAL	5.25	✗	8-15-77	372	81- 82				New Survey
4195 4604		9.995	ELIZABETH A. PARK ETUX	MICHAEL B. SHEPHERD ETAL	9.995	✗	8-15-77	372	81- 82				New Survey

V.M.S. 4195-4604, 4497, 4948-9423-9876, 7318

SCALE: 1"=10 CHAINS=660'

SEE PAGE 22

SEE PAGE 31

SEE PAGE 29

4948-9423-9876

4195
4604

7318

MONROE TOWNSHIP

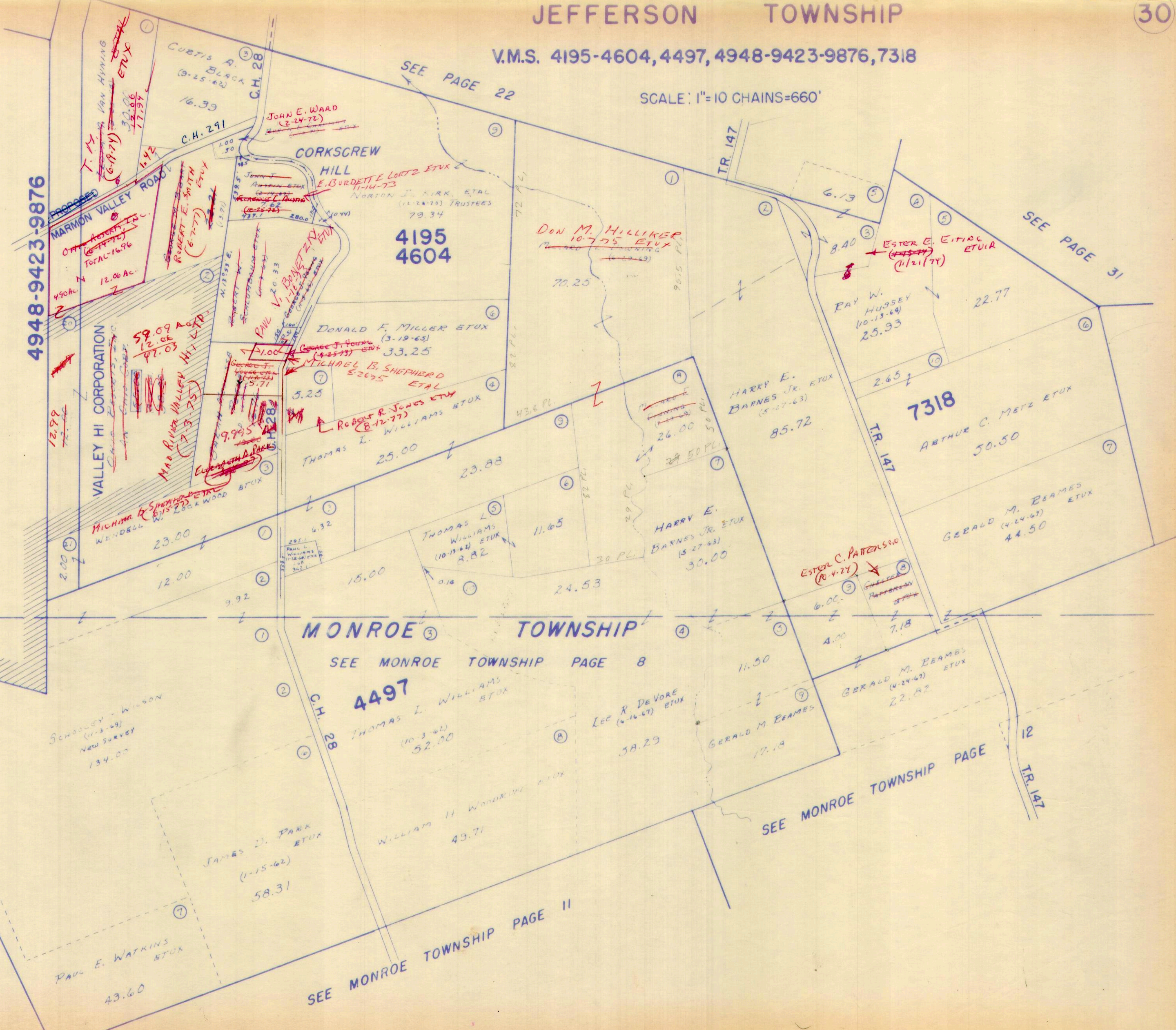
SEE MONROE TOWNSHIP PAGE 8

4497

SEE MONROE TOWNSHIP PAGE 12

SEE MONROE TOWNSHIP PAGE 11

17.89
12.00
5.89



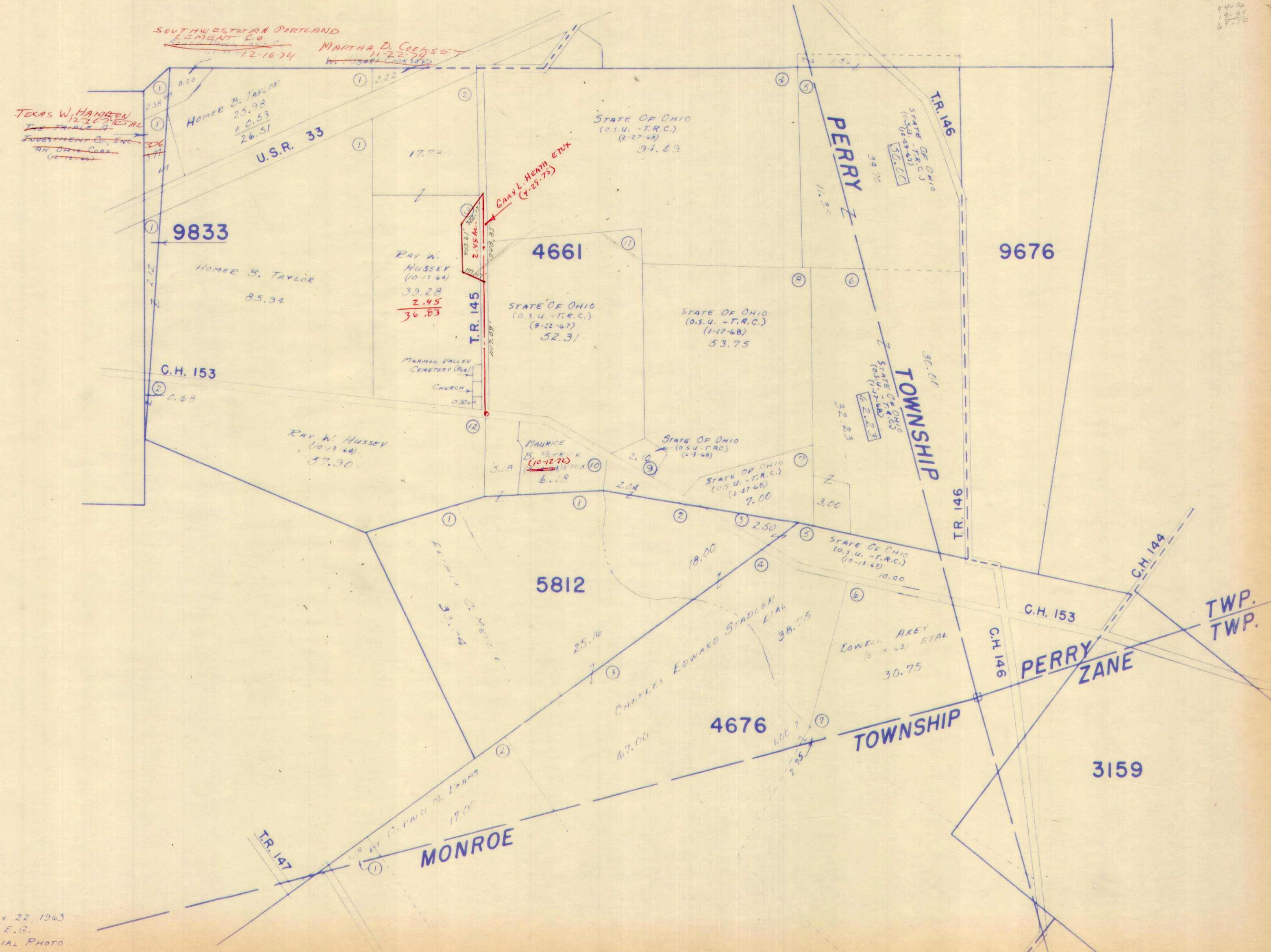
SURVEY OR SECTION	SUB. NO.	NO. ACRES	GRANTOR	GRANTEE	ACRES TRANS'FRD	TRANS.	DATE OF TRANSFER	DEED		LOT NO.	SIZE		REMARKS
								VOL.	PAGE		FRONT	DEPTH	
4661	10	6.18	MAURICE B. PATRICK ETUX	DAVA ROYER	6.18	✓	10-12-72	343	314- 315				
4661	10	6.18	DAVA ROYER	MAURICE B. PATRICK ETUX	6.18	✓	10-12-72	343	316- 317				
4661		2.22	W. HOBART COOKSEY DEC'D	MARTHA D. COOKSEY	2.22	✓	11-22-74	356	239- 240				
9833 4661		0.20 2.58	SOUTHDOWN LAND COMPANY	SOUTHWESTERN PORTLAND CEMENT CO.	0.20 2.58	✓	12-16-74	356	482- 484				
9833 4661		3.77	TRIPLE "A" INVESTMENTS INC.	TEXAS W. HAMMON ETAL	3.78	✓	12-30-74	356	631- 632				NEW SURVEY
9833 4661		3.76	S. RICE BRADFORD DEC'D	TRIPLE "A" INVESTMENTS INC.	3.76	✓	12-31-74	356	642- 643				NO TRANSFER
4661		39.28	RAY W. HUSSEY ETUX	GARY L. HEATH ETUX	2.45	✓	4-29-75	358	156- 157				NEW SURVEY

JEFFERSON TOWNSHIP

V.M.S. 4661, 4676 PT., 5812 & 9833.

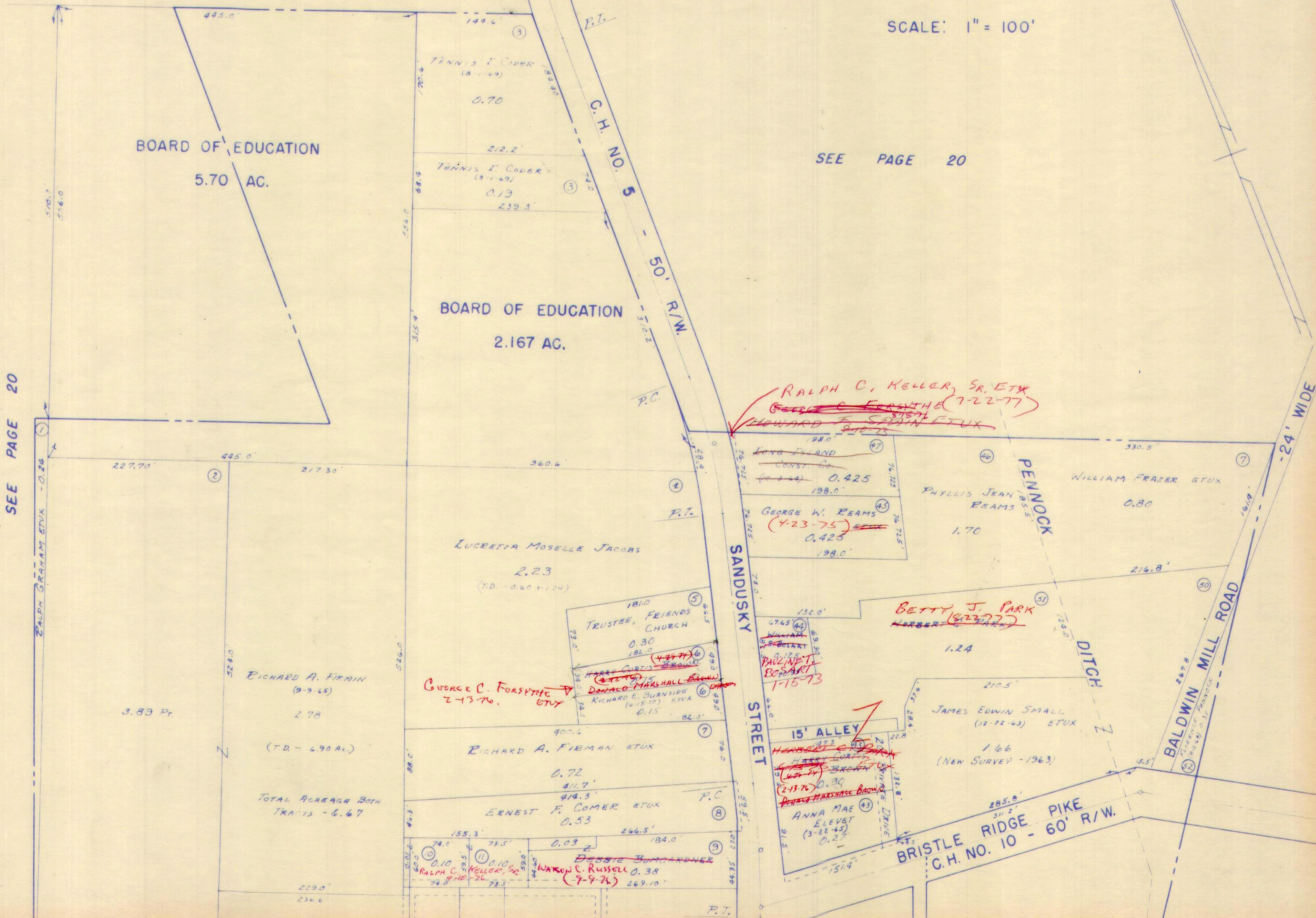
SCALE: 1" = 10 CHAINS = 660'

58-77
17-54
36-23
44-10
19-57
67-70



DRAWN JULY 22, 1963
By D.E.C.
FROM AERIAL PHOTO

SEE PAGE 20



SEE PAGE 20

SEE PAGE 32A

SURVEY OR SECTION	SUB. NO.	NO. ACRES	GRANTOR	GRANTEE	ACRES TRANS/FRD	TRANS.	DATE OF TRANSFER	DEED		LOT NO.	SIZE		REMARKS	
								VOL.	PAGE		FRONT	DEPTH		
3137			Ed-1 Jamison ETUX	Ralph C. Keller Sr.		✓	6-15-71	335	537	25	70.0'	160.0'	Zdues Field	
3137-			LOW VENE TALLMAN DEC'D	JOHN MICHAEL WILSON ETUX		✓	12-3-71	335	156-158	40			"	
			ROBERT BRUCE BIBART ETUX	LESLIE BRIAN MEFFERD ETUX	0.40	✓	4-7-72	339	460-463				"	
			LOTTIE M. JOHNSON	CHARLES EDWARD JOHNSON	0.17	✓	5-23-72							"
			GLADYS M. COX (Dec'd)	M. TRISABEL HONE		✓	12-1-72	344	71-73	29				
			WILLIAM S. BOSART DEC'D	PAULINE T. BOSART		✓	1-15-73	344	778-780	1/2 INTR. 38				
			WILLIAM D. WILEY ETUX	ROBERT J. NOTESTINE, JR. ETUX		✓	4-16-73	346	302-303	23 Pt.				
			JAMES C. SKIDMORE ETUX (Q.C.)	ROBERT J. NOTESTINE, JR. ETUX		✓	4-16-73	346	304-305	23 Pt.				
			BORNICE L. MARMON DEC'D	SHIRLEY F. MARMON		✓	7-11-73	347	966	48-49				
		FRANCES MONTGOMERY DEC'D	HENRY MONTGOMERY		✓	8-2-73	348	407-408	PT. 8, PT. 9					
		EDNA K. DAVIS (Dec'd)	RICHARD A. FIRMIN ETUX		✓	8-23-73	348	876-877	Lot 41 Pt.				N. END.	
		"	IRMA M. CURL		✓	9-17-73	349	282-283	PT. 21	46	160			
3137	18	.40	LESLIE BRIAN MEFFERD ETUX	RUSSELL W. GALLOWAY ETUX	.40	✓	11-5-73	350	27-29					
			HENRY MONTGOMERY	VILLAGE OF ZANESFIELD		✓	5-8-74	352	725-726	Lot 9 Pt.			30 X 160	
			LENA V. CORBET (Dec'd)	CHAUNCEY N. CORBET		✓	5-13-74	352	809	Lot 19 Pt.				
3137	15	.60	EDITH H. BRANER	JOHN SCHULTZ ETUX	.60	✓	5-16-74	352	900					
3137	15	.60	JOHN SCHULTZ ETUX	PHYLLIS TABLER	.60	✓	8-23-74	354	776-777					
			HENRY MONTGOMERY ETUX	HOWARD J. WILLS ETUX		✓	9-1-74	355	218-219	PT. 8	30'	160'		
			W. HOBART COOKSEY DEC'D	MARTHA D. COOKSEY		✓	11-22-74	356	239-240	PT. 9	35'	160'		
			ROBERT J. NOTESTINE JR. ETUX	FRANK H. LILE ETUX		✓	1-29-75	357	32	PT. 23				
			JUANITA H. CLINGERMAN DEC'D	JOHN W. CLINGERMAN ETAL		✓	4-10-75	357	881-882	52				
			MARY BAILEY (Dec'd)	WAYNE EDWARD BAILEY		✓	6-28-75	359	13-14	Lot 19 Pt.			35' W. END.	
3137	15	0.60	PHYLLIS TABLER	ROGER B. TABLER ETUX	0.60	✓	8-1-75	359	515-516					
			JOHN MICHAEL WILSON ETUX	RONALD E. DOWNS ETUX		✓	8-27-75	359	557-558	40				
			HOWARD J. WILLS ETUX	GEORGE C. FORSYTHE ETUX		✓	9-25-75	360	375-376	PT. 8	30'	160'		
			RICHARD E. GRAHAM ETUX	ROBERT E. BIBART ETUX		✓	11-7-75	360	964	PT. 9	35'	160'		
3137		0.34	CATHERINE G. STANLEY (Dec'd)	DAVID E. STANLEY ETUX	0.34	✓	11-17-75	361	78-79	13 Pt.				
3137		0.16	CHARLES EDWARD JOHNSON DEC'D	GLADYS I. JOHNSON	0.16	✓	1-5-76	361	743					
3137		0.17	" " " "	" " " "	0.17	✓	1-5-76	361	744-745					
			BETTY L. ROBISON (Dec'd)	RONALD L. RICKETTS ETUX		✓	3-1-76	362	403	20				
			JOSEPH S. TENNANT ETUX	MICHAEL K. RICKETTS ETUX		✓	4-30-76	363	356	57, 58				
			MICHAEL K. OLIVER H. CARPENTER ETUX	PAUL KYLE TRUESDELL ETUX		✓	8-9-76	365	705	53				
3137		0.01 + 0.10 + 0.10 + 0.03 + 0.38	DEBBIE COFFMAN RUSSELL (Dec'd)	WATSON C. RUSSELL	0.01 + 0.10 + 0.10 + 0.03 + 0.38	✓	9-9-76	366	433-435					
3137		0.01 0.10 0.10	WATSON C. RUSSELL	RALPH C. KELLER, SR.	0.01 0.10 0.10	✓	9-10-76	366	475-476					
			MARTHA D. COOKSEY	GEORGE C. FORSYTHE ETUX		✗	7-13-77	371	498-500	8 Pt.	0.70	51.0	EASEMENT 0.7 Feet STRIP	
			PAULINE T. BOSART	WILLIAM T. BOSART		✗	7-14-77	371	519	38				
			GEORGE C. FORSYTHE ETUX	KAYE A. DAVIS ETAL		✗	7-20-77	371	662	PT. 8	30.0'	160.0'		
			EDITH S. TITUS	EDITH A. PARMER		✗	8-9-77	372	1-2	PT. 9	35.0'	160.0'		
			DOROTHA S. KAUFFMAN ETUX	ROBERT E. CROCKETT ETUX	0.25	✗	8-19-77	372	162-163	56				

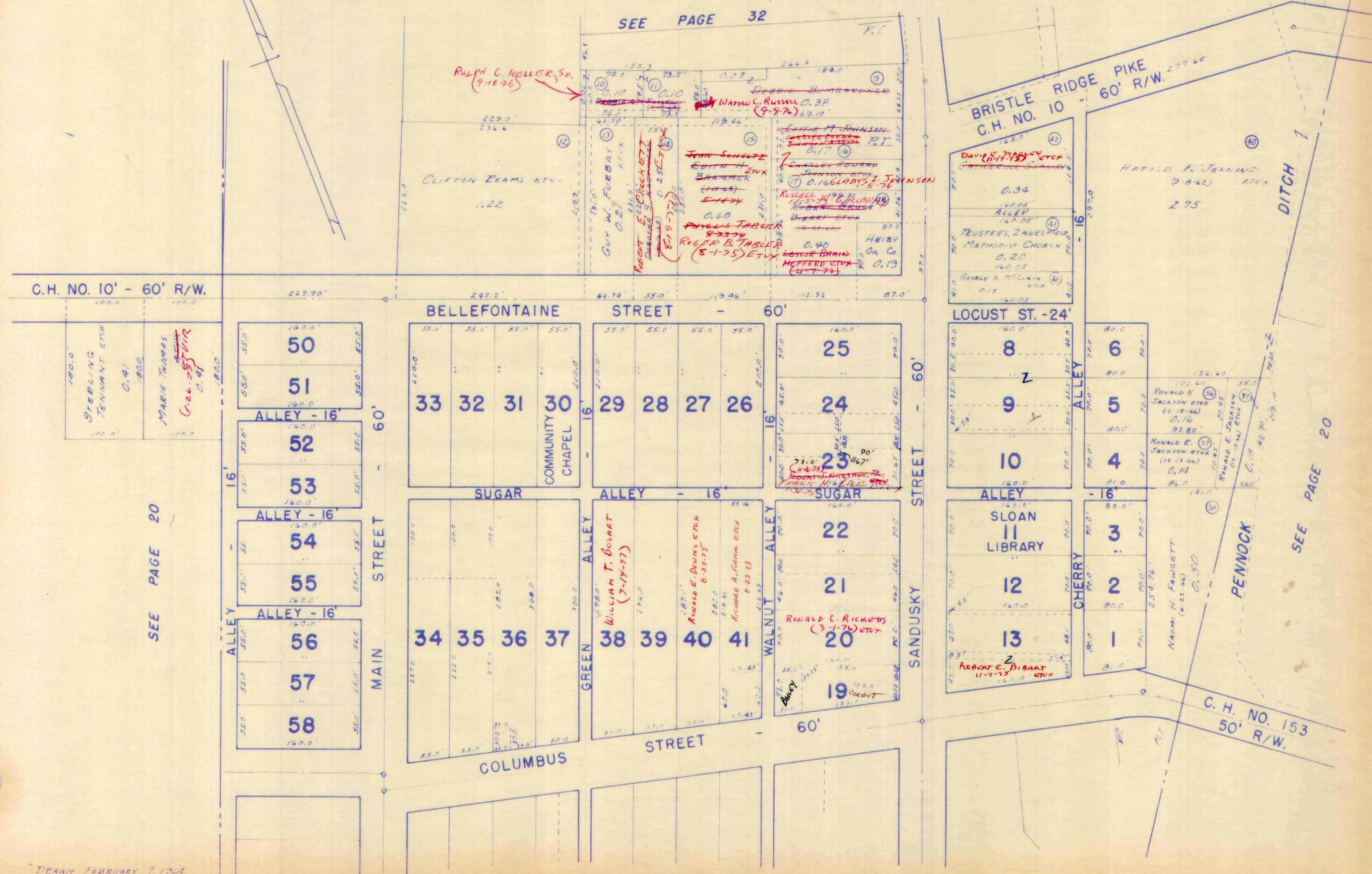
JEFFERSON TOWNSHIP

VIRGINIA MILITARY SURVEY 3137

ZANESFIELD CORPORATION

SCALE: 1" = 100'

SEE PAGE 32



SEE PAGE 20

SEE PAGE 20

SEE PAGE 32B

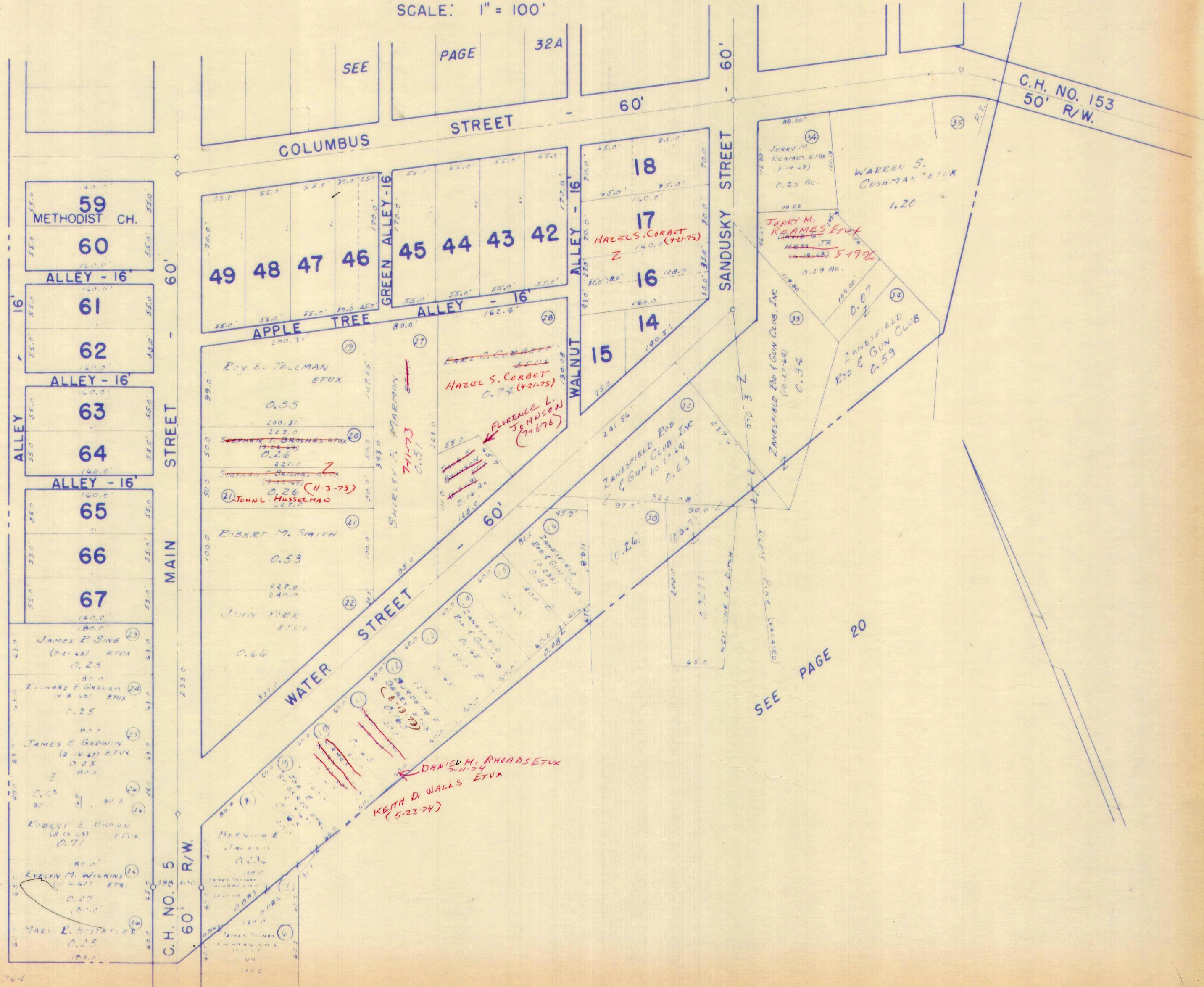
DRAWN FEBRUARY 7, 1961
BY D.E.G.

SURVEY OR SECTION	SUB. NO.	NO. ACRES	GRANTOR	GRANTEE	ACRES TRANS/FRD	TRANS.	DATE OF TRANSFER	DEED		LOT NO.	SIZE		REMARKS
								VOL.	PAGE		FRONT	DEPTH	
3137			ROBERT B. JACKSON ETUX	JAMES THOMAS COCHRAN ETUX	0.82	✓	9-27-71	337	118-120				JEFFERSON.
3137			" " " "	" " " "	0.149	✓	9-27-71	337	118-120				ZANESFIELD, CORP.
			ELSWORTH E. ALSPAUGH ETUX	HENRY WEISZ	0.083	✓	10-26-71	337	561-562	45			" "
			HENRY WEISZ	MARTHA I. ALSPAUGH		✓	10-26-71	337	563-564	45			" "
			MARY E. BREECE	LYLLIS A. BREECE		✓	10-19-71	341	64	47			" "
			LYLLIS A. BREECE DEC'D	GEORGE E. DONAWAY ETUX		✓	12-8-72	344	141	47			" "
			CARL A. SWARTZ ETUX	JOHN MICHAEL WILSON ETUX		✓	5-29-73	347	172	18			
			PHILIP E. STONER ETUX	JOHN K. GORDON		✓	6-14-73	347	576	64			
3137	27	151	BURNICE L. MARMON DEC'D	SHIRLEY F. MARMON	0.51	✓	7-11-73	347	967				
3137		0.165	BURDETTE F. BERRY ETUX	MARILYN SCOTT	0.165	✓	8-13-73	348	649-651				
3137		0.165	MARILYN SCOTT	BURDETTE F. BERRY ETUX	0.165	✓	8-13-73	348	652-653				
			DONLEY RAY TENNANT ETUX	EVERETT CONWAY ETUX		✓	3-18-74	351	724	62			
3137		0.165	JAMES L. KERNS ETUX	KEITH D. WALLS ETUX	0.165	✓	5-23-74	353	78-79				
3137	11	0.165	JAMES E. GRANT ETUX	DANIEL H. RHODES ETUX	0.165	✓	7-11-74	353	989-990				
			ANCIL W. PUCKETT, JR. ETUX	MICHAEL L. CODER ETUX		✓	7-23-74	354	244-245	63			
3137		0.74	EARL C. CORBET (DEC'D)	HAZEL S. CORBET	0.74	✓	4-21-75	358	4-5	17 -16.Ft.			
			JOHN MICHAEL WILSON ETUX	LESLIE Jo WILSON		✓	10-27-75	360	783-784	18			
3137		0.24	STEPHEN T. BROSHES ETUX	JOHN L. MUSSELMAN	0.24	✓	11-3-75	360	883-884				
3137		0.29	DAVID G. HESS JR.	JERRY M. REAMES ETUX	0.29	✓	5-19-76	363	740-741				
3137		0.16	DALE E. BRUNSON ETUX	FLORENCE L. JOHNSON	0.16	✓	7-16-76	365	337-338				

JEFFERSON TOWNSHIP
VIRGINIA MILITARY SURVEY 3137
ZANESFIELD CORPORATION

SCALE: 1" = 100'

SEE PAGE 20

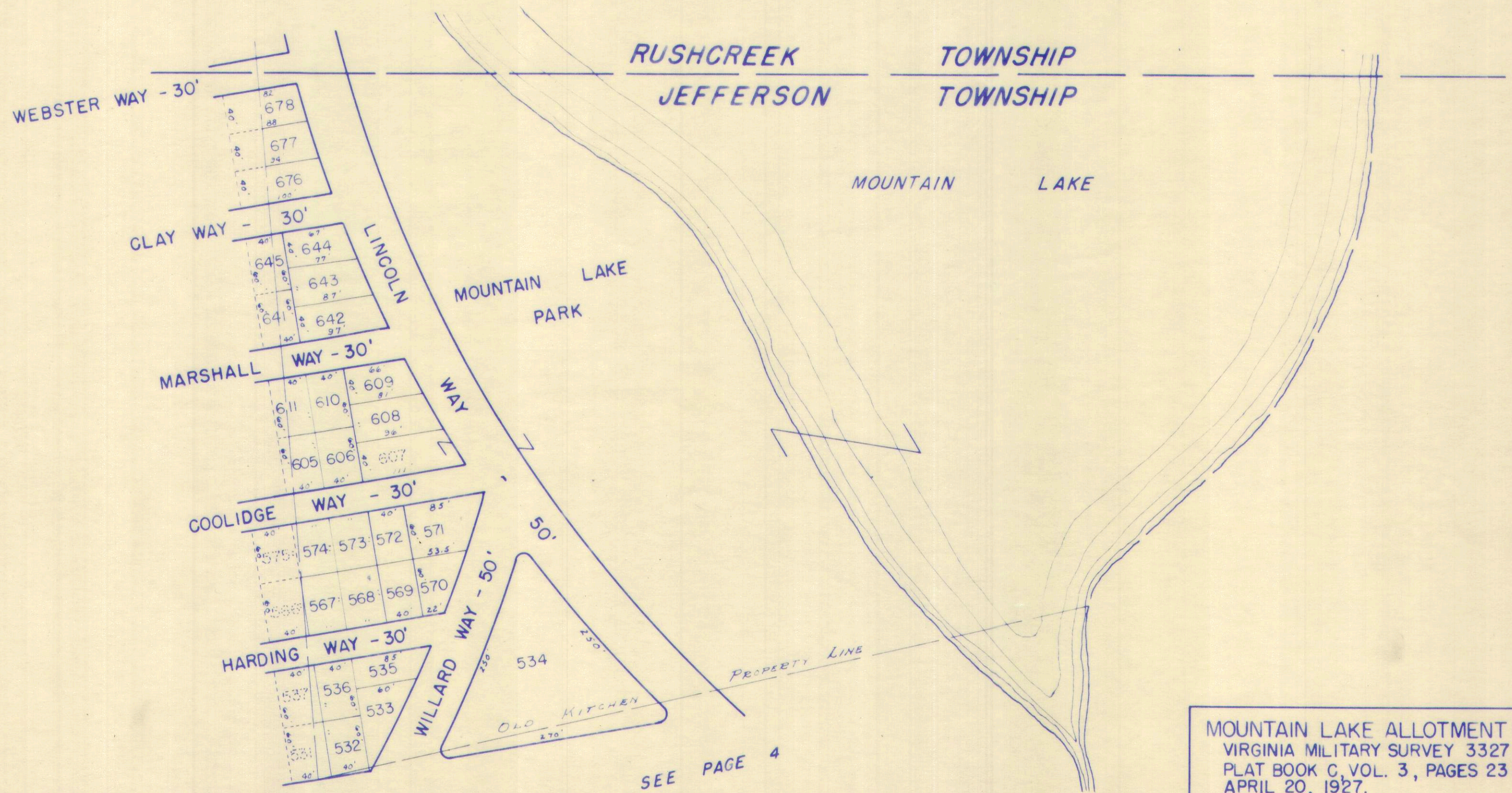


SEE PAGE 20

JEFFERSON TOWNSHIP
 VIRGINIA MILITARY SURVEY 3327 PART
 MOUNTAIN LAKE ALLOTMENT

SCALE: 1" = 100'

SEE RUSHCREEK PAGE 32



SEE PAGE 4

MOUNTAIN LAKE ALLOTMENT - 1927
 VIRGINIA MILITARY SURVEY 3327
 PLAT BOOK C, VOL. 3, PAGES 23 & 24.
 APRIL 20, 1927.

LOT	NAME	DATE	LOT	NAME	DATE	LOT	NAME	DATE	LOT	NAME	DATE
531			567			575			641		
532			568			605			642		
533			569			606			643		
534			570			607			644		
535			571			608			645		
536			572			609			676		
537			573			610			677		
566			574			611			678		

MOUNTAIN LAKE INC.
 (10-8-69)
 ALL LOTS

DRAWN BY DANIEL E. GILBERT
 APRIL 17, 1963

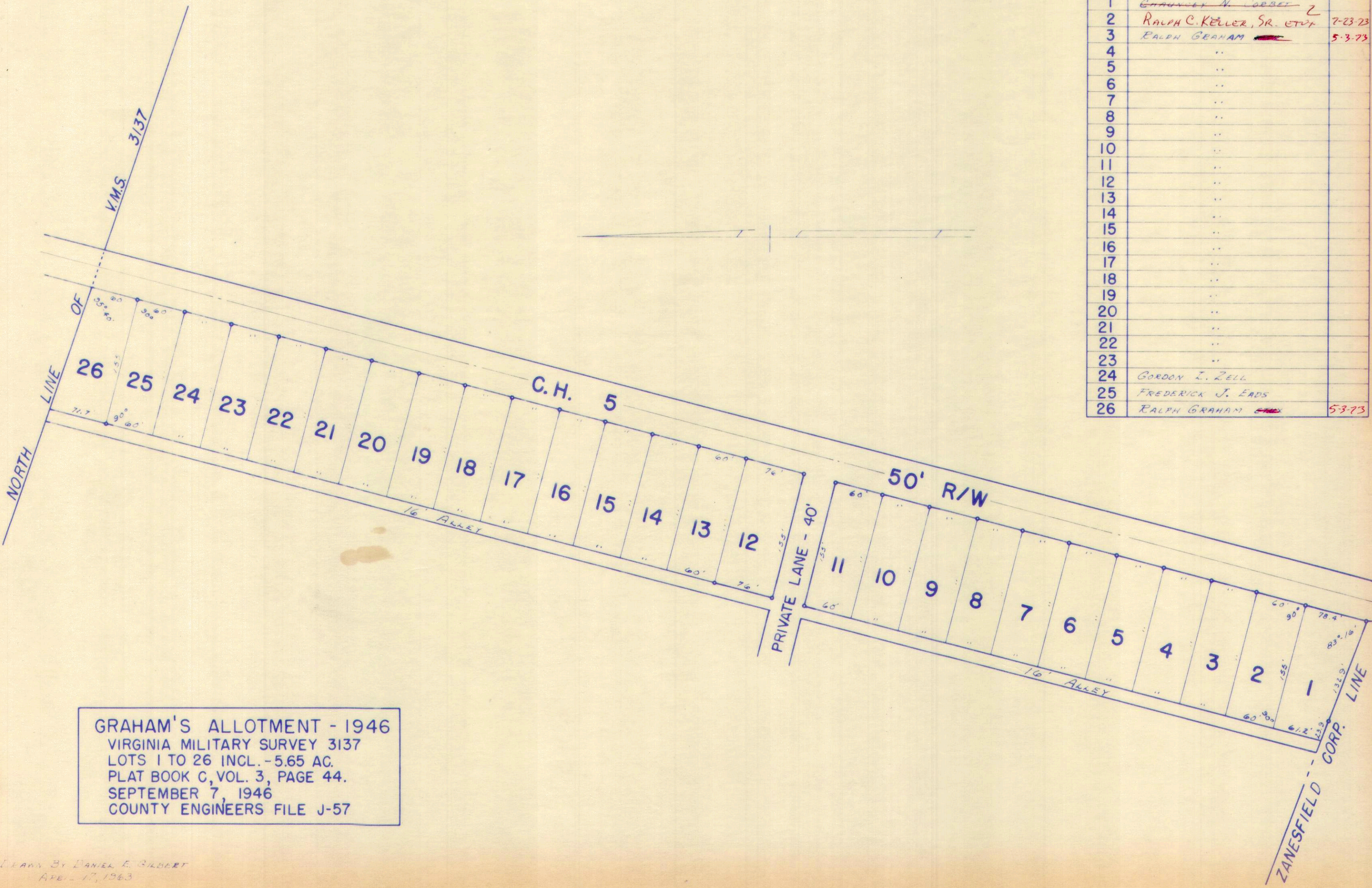
SURVEY OR SECTION	SUB. NO.	NO. ACRES	GRANTOR	GRANTEE	ACRES TRANS'FRD	TRANS.	DATE OF TRANSFER	DEED		LOT NO.	SIZE		REMARKS
								VOL.	PAGE		FRONT	DEPTH	

3137			IDA GRAHAM (Dec'd)	RALPH GRAHAM		✓	5-3-73	346	643	3 THRU 23			
3137			CHAUNCEY N. CORBET ETUX	RALPH C. KELLER, SR. ETUX		✓	7-23-73	348	169	APP 24 1-2			

JEFFERSON TOWNSHIP
 VIRGINIA MILITARY SURVEY 3137 PART
 GRAHAM'S ALLOTMENT

SCALE: 1" = 100'

LOT	NAME	DATE
1	GRAHAM'S ALLOTMENT	
2	RALPH C. KELLER, SR. ETUX	7-23-73
3	RALPH GRAHAM	5-3-73
4	..	
5	..	
6	..	
7	..	
8	..	
9	..	
10	..	
11	..	
12	..	
13	..	
14	..	
15	..	
16	..	
17	..	
18	..	
19	..	
20	..	
21	..	
22	..	
23	..	
24	GORDON L. ZELL	
25	FREDERICK J. EADS	
26	RALPH GRAHAM	5-3-73



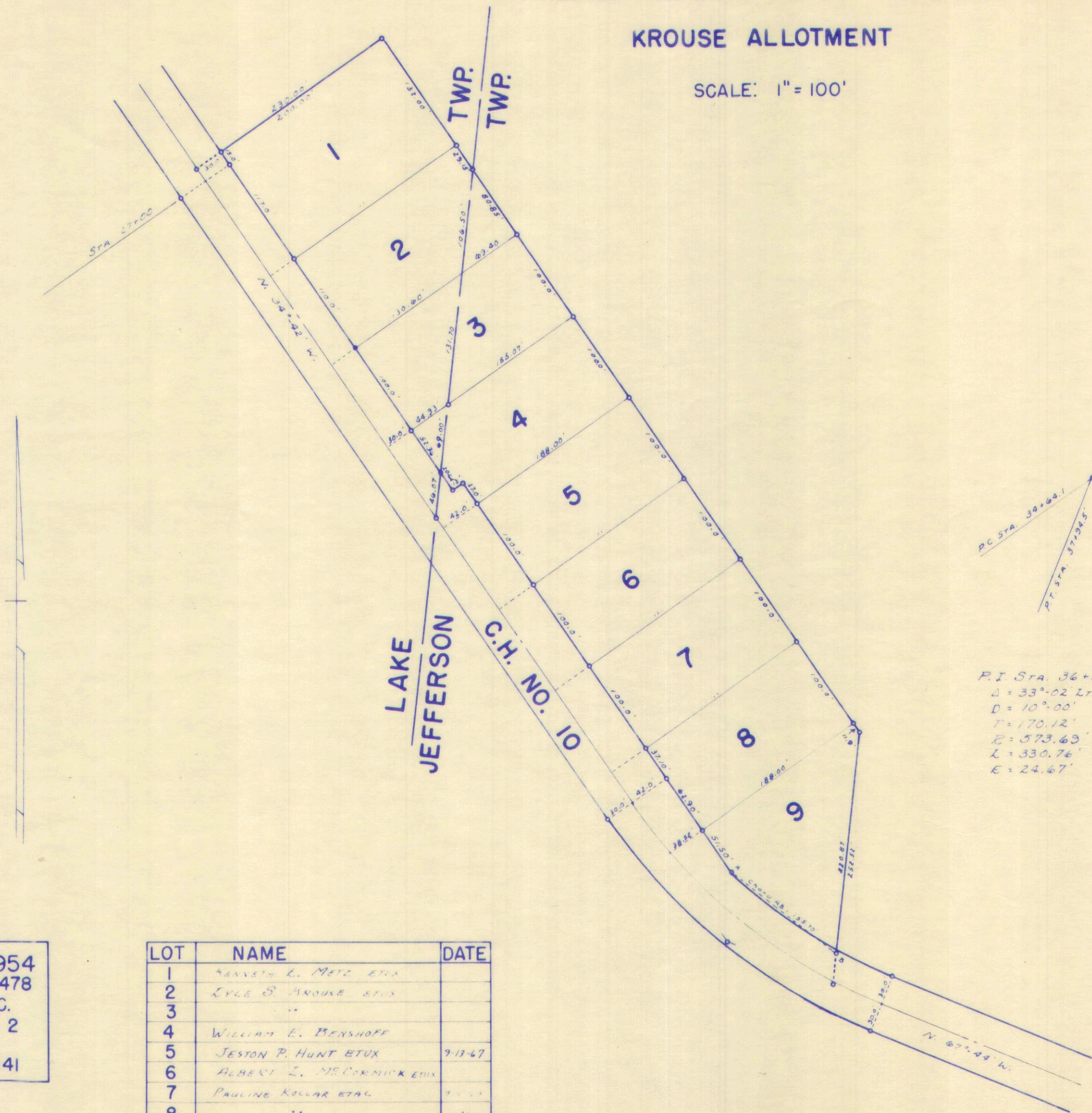
GRAHAM'S ALLOTMENT - 1946
 VIRGINIA MILITARY SURVEY 3137
 LOTS 1 TO 26 INCL. - 5.65 AC.
 PLAT BOOK C, VOL. 3, PAGE 44.
 SEPTEMBER 7, 1946
 COUNTY ENGINEERS FILE J-57

DEAD BY DANIEL E. GILBERT
 APRIL 17, 1963

VIRGINIA MILITARY SURVEY 4478 PART

KROUSE ALLOTMENT

SCALE: 1" = 100'



KROUSE ALLOTMENT - 1954
 VIRGINIA MILITARY SURVEY 4478
 LOTS 1 TO 9 INCL. - 5.02 AC.
 PLAT BOOK D, VOL. 4, PAGE 2
 NOVEMBER 29, 1954
 COUNTY ENGINEERS FILE J-141

LOT	NAME	DATE
1	ANNETTE L. METZ ETAL	
2	LYLE S. KROUSE ETUX	
3	..	
4	WILLIAM E. BENSHOFF	
5	JESTON P. HUNT ETUX	9-13-67
6	ALBERT L. MC CORMICK ETUX	
7	PAULINE KOLLAR ETAL	
8	..	
9	LYLE S. KROUSE ETUX	

CARTER PRTG.

SURVEY OR SECTION	SUB. NO.	NO. ACRES	GRANTOR	GRANTEE	ACRES TRANS'FRD	TRANS.	DATE OF TRANSFER	DEED		LOT NO.	SIZE		REMARKS
								VOL.	PAGE		FRONT	DEPTH	
3220			BRAYTON COONS ETUX	PERRY C. GREER ETUX		✓	2-18-72	339	9	8-9-10 Pt.	246.0'	300.0'	
3220			ISABELE NELMES ZIMMERMAN (DECD)	GUSTAVUS H. ZIMMERMAN, JR.		✓	7-31-72	341	982 983	2 Pt - 3 Pt.	140.0'	265.0'	
3220			BRAYTON COONS ETUX	DONALD J. WORSTELL ETUX		✓	8-24-72	342	531- 532	10 Pt. - 11	184.0'	265.0'	
			JAMES B. JOHNSON ETUX	ROBERT E. FENDER ETUX		✓	4-29-74	352	584	7 Pt. of 6	70'	265.0'	
			PERRY C. GREER ETUX	JACK E. HUFFORD		✓	5-29-74	353	169	8, 9, Pt. 10			
			DONALD J. WORSTELL ETUX	MICHAEL H. MARTIN ETUX		✓	9-5-74	355	80- 81	10 Pt. - 11			
			GUSTAVUS H. ZIMMERMAN, JR. ETUX	ANTHONY F. KAVALAUSKAS ETUX		✓	12-16-74	356	507	Pt. 2 Pt. 3	70'	285.0'	
			BRAYTON COONS ETUX	CARL W. TITUS ETUX		✓	6-16-75	358	870	1-2 Pt.			EXCEPT 70' OFF S. END.
			JACK E. HUFFORD	NANCY J. FEARIN		✓	9-18-75	360	269- 270	8, 9, Pt. 10			

JEFFERSON TOWNSHIP

VIRGINIA MILITARY SURVEY 3220 PART

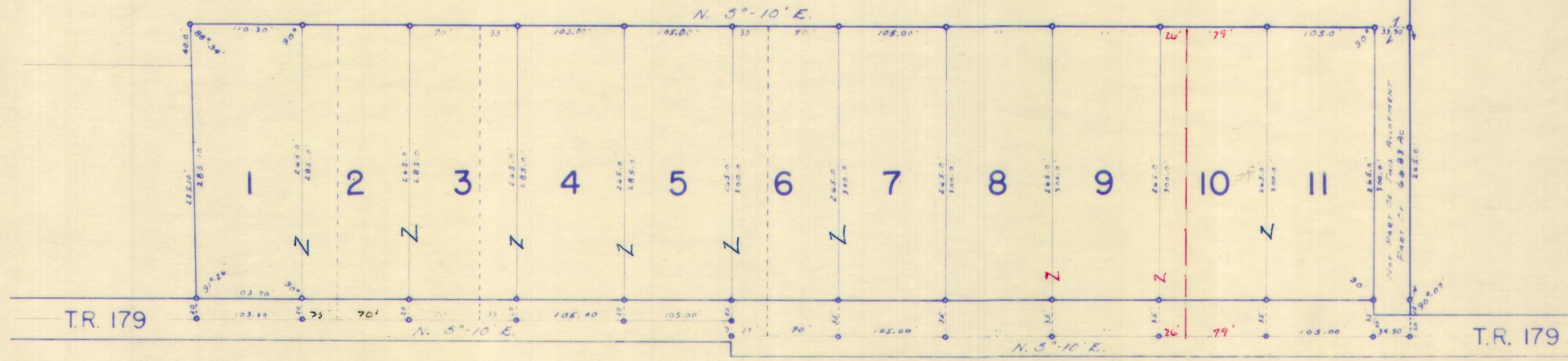
HILLWOOD ALLOTMENT

SCALE: 1" = 100'



THOMAS E. O'CONNOR
66.83 AC.

V.M.S. 3220
V.M.S. 4477



HILLWOOD ALLOTMENT - 1956
 VIRGINIA MILITARY SURVEY 3220
 LOTS I TO II INCL. - 7.78 AC.
 PLAT BOOK D, VOL. 4, PAGE 22.
 MAY 21, 1956
 COUNTY ENGINEERS FILE J-145

V.M.S. 4498

LOT	NAME	DATE
1	CARL W. TITUS ETUX	5-16-75
2		
3		
4		
5		
6		
7	ROBERT E. FENDER ETUX	4-29-74
8	JACK E. HUFFORD	5-27-74
9	PERCY C. GARDNER ETUX	2-18-72
10	MICHAEL H. MARTIN ETUX	9-5-74
11	DONALD F. WORSTELL ETUX	8-26-74

NANCY J. FERRON
9-18-75

DRAWN BY DANIEL E. GILBERT
APRIL 18, 1963

SURVEY OR SECTION	SUB. NO.	NO. ACRES	GRANTOR	GRANTEE	ACRES TRANSFRD	TRANS.	DATE OF TRANSFER	DEED		LOT NO.	SIZE		REMARKS
								VOL.	PAGE		FRONT	DEPTH	

			PAUL M. TAYLOR ETUX	WARREN A. MC GREW ETUX		✓	9-9-71	336	917-416	10 Pt.			
			GARY E. MORRIS ETAL	WILLIAM B. LATIMER JR. ETUX		✓	4-26-72	340	84-85	8 + N 1/2			CARRIAGE HILL ALLOT.
			LONG ISLAND CONST. CO	WARREN A. MCGREW ETUX		✓	5-12-72	340	344	30' OFF E. SIDE PT. LOT 10			" " "
			PATRICIA ANN DIXON ETUIR	JAMES E. EVILIZOR ETUX		✓	5-25-72	340	598	LOT 2			
			JAMES EDWARD EVILIZOR DEC'D	KATHRYN M. EVILIZOR		✓	1-20-75	356	894- 895	2			
			PAUL R. DRUMM EXCAVATING CO.	DANIEL JOSEPH MONTGOMERY ETUX		✓	9-3-75	360	42- 44	4			
			PAUL R. DRUMM ETUX	" " " "		✓	9-3-75	360	40- 41	5			
			KATHRYN M. EVILIZOR	ROBERT E. BROOKS, JR. ETUX		✓	1-21-76	361	970- 971	2			
			GEORGE M. HEIZER ETUX	JAMES J. CUNNINGHAM ETAL		✓	9-13-76	366	503	3			
			WILTON R. EOE ETUX	PAULINE BLACKBURN ETUIR		✓	2-1-77	368	769- 770	13			
			DONALD F. BLACKBURN ETUX	GEORGE L. ROBERTS ETUX		✓	2-1-77	368	771- 772	13			

JEFFERSON TOWNSHIP

VIRGINIA MILITARY SURVEY 4477 PART

CARRIAGE HILL ALLOTMENT NO. 1

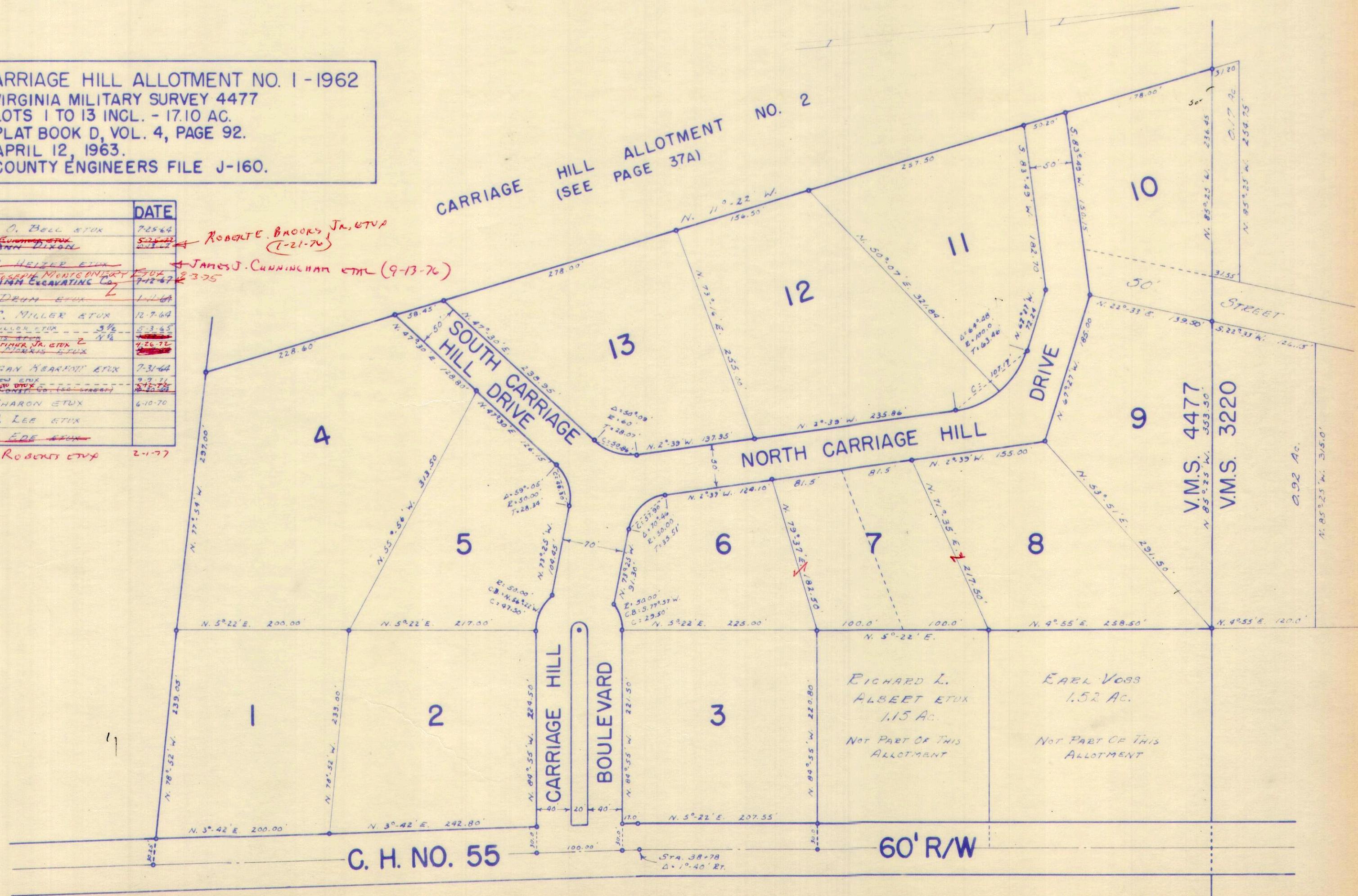
SCALE: 1" = 100'

37.46
17.10
20.76
9.94
10.42
4.46
14.88

CARRIAGE HILL ALLOTMENT NO. 1 - 1962
VIRGINIA MILITARY SURVEY 4477
LOTS 1 TO 13 INCL. - 17.10 AC.
PLAT BOOK D, VOL. 4, PAGE 92.
APRIL 12, 1963.
COUNTY ENGINEERS FILE J-160.

LOT	NAME	DATE
1	BERNARD O. BELL ETUX	7-25-64
2	JAMES L. CUMMINS ETUX PATRICIA ANN DIXON	5-25-62 10-1-62
3	GEOFFREY M. HEIZER ETUX	1-1-64
4	DANIEL JOSEPH MONTGOMERY ETUX PAUL E. DRUMH EXCAVATING CO.	8-3-75 7-12-67
5	PAUL P. DEHN ETUX	1-1-64
6	MARVEN C. MILLER ETUX	12-7-64
7	MARVEN C. MILLER ETUX GARY E. MORRIS ETUX	3-7-65 4-8-65
8	WILLIAM R. LATIMER JR. ETUX GARY E. MORRIS ETUX	4-26-72 4-26-72
9	DAVID MORGAN KEARNEY ETUX	7-31-64
10	WARREN A. MCGRAW ETUX WILLIAM A. MCGRAW ETUX	9-7-71 5-12-72
11	JAMES R. SHARON ETUX	6-10-70
12	DONALD N. LEE ETUX	
13	WALTER P. EDE ETUX	

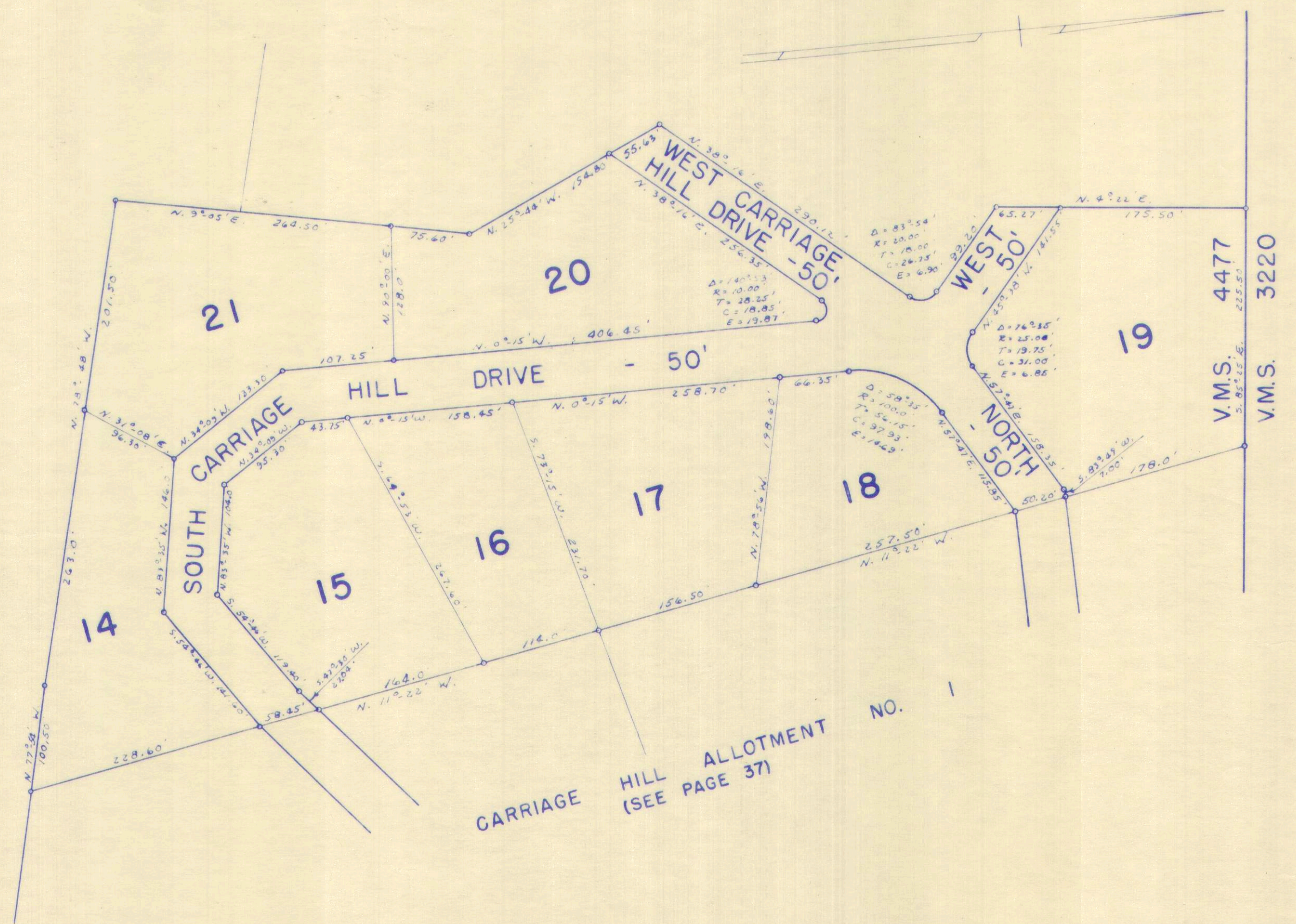
ROBERTE BROOKS JR. ETUX (1-21-76)
JAMES J. CUNNINGHAM ETUX (9-13-76)
GEORGE L. ROBERTS ETUX 2-1-77



SURVEY OR SECTION	SUB. NO.	NO. ACRES	GRANTOR	GRANTEE	ACRES TRANS'FRD	TRANS.	DATE OF TRANSFER	DEED		LOT NO.	SIZE		REMARKS
								VOL.	PAGE		FRONT	DEPTH	
			LONG ISLAND CONSTRUCTION CO.	DONALD G. WOODWARD ETUX		✓	10-6-71	337	233-254	17			CARRIAGE HILL #2
			HARRY E. WESTERMAN ETUX	R. MICHAEL REHERT ETUX		✓	9-11-72	342	814-815	14-21			
			DALE P. SNAPP ETUX	THOMAS H. PARK ETUX		✓	9-21-72	343	16-17	18			
			DEAN G. PEDLAR ETUX	JAMES F. MOOTS ETUX		✓	11-30-72	344	58	19			
			HARRY E. WESTERMAN DEC'D	EVELYN L. WESTERMAN		✓	8-9-73	348	546-548	20			
			EVELYN L. WESTERMAN	RICHARD E. WESTERMAN		✓	2-5-74	351	196-198	20			
			RICHARD E. WESTERMAN ETUX	CRAIG W. HUMPHREYS		✓	1-23-76	362	4-5	20			
			THOMAS H. PARK ETUX	CECIL A. ADAMS ETUX		✗	6-20-77	370	969-970	18			

JEFFERSON TOWNSHIP
 VIRGINIA MILITARY SURVEY 4477 PART
 CARRIAGE HILL ALLOTMENT NO. 2

SCALE: 1" = 100'



CARRIAGE HILL ALLOTMENT NO. 1
 (SEE PAGE 37)

CARRIAGE HILL ALLOTMENT NO. 2-1964.
 VIRGINIA MILITARY SURVEY 4477.
 LOTS 14 TO 21 INCL. - 9.94 AC.
 PLAT BOOK D, VOL. 4, PAGE 102.
 MAY 4, 1964.
 COUNTY ENGINEERS FILE J-168.

DRAWN BY DANIEL E. GILBERT
 MAY 22, 1964

CECIL A. ADAMS ETUX →
 6-20-77

CRAIG W. HUMPHREYS →

LOT	NAME	DATE
14	R. MICHAEL REICHERT ETUX	8-16-72
15	FRANKIE B. ALEXANDER ETUX	10-3-64
16	ROSS W. NELSON ETUX	9-23-65
17	DONALD G. WOODWARD ETUX	10-6-71
18	THOMAS H. PARK ETUX	8-21-72
19	JAMES F. MOOTS ETUX	11-30-72
20	EUGENE L. WESTGARTMAN HARRY E. WESTGARTMAN	8-2-73
21	R. MICHAEL REICHERT ETUX	8-11-73

1-23-76

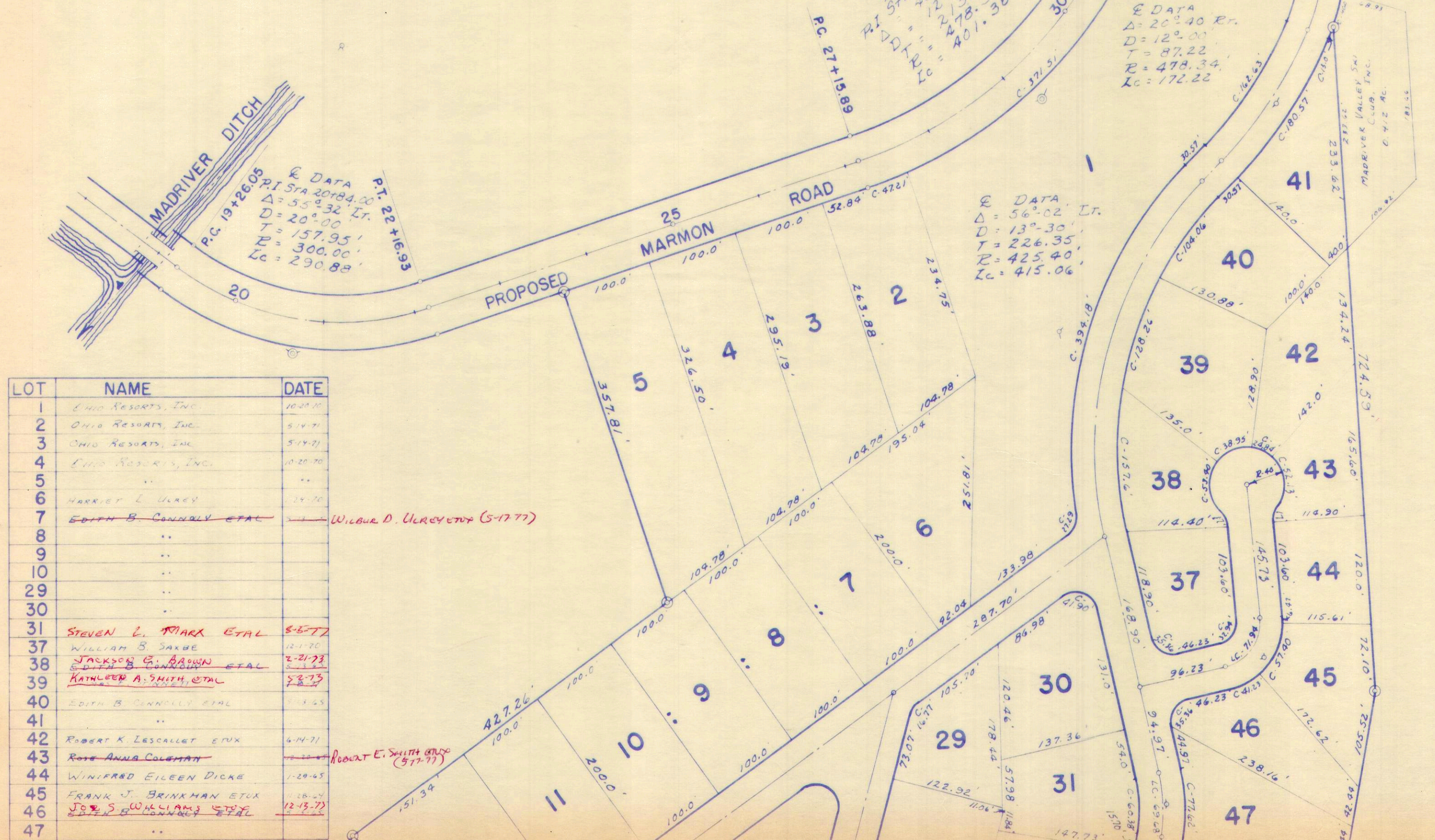
SURVEY OR SECTION	SUB. NO.	NO. ACRES	GRANTOR	GRANTEE	ACRES TRANS'FRD	TRANS.	DATE OF TRANSFER	DEED		LOT NO.	SIZE		REMARKS
								VOL.	PAGE		FRONT	DEPTH	

3138 4957 3138			Connolly Construction Co. Bernard B. Hurst ETUX	Ohio Resorts Inc. Robert K. Lescollet ETUX		✓	5-14-71	335	52-53	2-3	200.05		Alpine Village Sub Div. Jeff.
			EDITH B. CONNOLLY ETAL THOMAS E. STINNETT	JACKSON E. BROWN KATHLEEN A. SMITH ETAL		✓	2-21-73	345	362 363	38			" " " " "
			EDITH B. CONNOLLY ETAL JACKSON E. BROWN	JOE S. WILLIAMS ETUX PROCTOR S. BROWN		✓	5-2-73	346	629 630	39			
			I. D. VOLDNESS ETAL EDITH B. CONNOLLY ETAL	KATHLEEN A. SMITH JOE S. WILLIAMS ETUX		✓	12-13-73	350	555 557	46			
			" " " "	WILBUR D. ULREY ETUX		✓	2-27-74	351	480 481	38			
			ROSE ANNA COLEMAN ETUX ROBERT E. SMITH ETUX	ROBERT E. SMITH ETUX MAD RIVER VALLEY HI, LTD.		✓	5-15-74	352	881 882	39			
			EDITH B. CONNOLLY ETAL	STEVEN L. MARX ETAL		✓	10-27-75	360	775 776	47			
						✗	5-17-77	370	393 394	7			
						✗	5-17-77	370	391 392	43			
						✗	5-23-77	370	449 450	43			
						✗	8-5-77	371	930 931	31			

JEFFERSON TOWNSHIP
 VIRGINIA MILITARY SURVEY 3138 PART
 ALPINE VILLAGE SUBDIVISION
 VALLEY HI CORPORATION

SCALE: 1" = 100'

ALPINE VILLAGE SUBDIVISION - 1964
 VIRGINIA MILITARY SURVEY 3138 & 4957.
 LOTS 1 TO 59 INCL. - 31.17 AC.
 PLAT BOOK D, VOL. 4, PAGE 105.
 OCTOBER 1, 1964.
 COUNTY ENGINEERS FILE J-172.



LOT	NAME	DATE
1	OHIO RESORTS, INC.	10-20-70
2	OHIO RESORTS, INC.	5-14-71
3	OHIO RESORTS, INC.	5-14-71
4	OHIO RESORTS, INC.	10-20-70
5
6	HARRIET L. ULREY	1-24-70
7	EDITH B. CONNOLLY ET AL	5-17-77
8
9
10
29
30
31	STEVEN L. MARK ET AL	8-6-77
37	WILLIAM B. SAXBE	12-1-70
38	JACKSON G. BROWN ET AL	2-21-73
39	KATHLEEN A. SMITH, ET AL	5-8-73
40	EDITH B. CONNOLLY ET AL	5-13-65
41
42	ROBERT K. LESCALLET ET UX	6-14-71
43	ROSE ANNA COLEMAN	1-20-65
44	WINIFRED EILEEN DICKE	1-29-65
45	FRANK J. BRINKMAN ET UX	1-28-64
46	JOSEPH B. WILLIAMS ET AL	12-13-77
47

DRAWN BY DANIEL E. GILBERT

SEE PAGE 38A

SURVEY OR SECTION	SUB. NO.	NO. ACRES	GRANTOR	GRANTEE	ACRES TRANS'FRD	TRANS.	DATE OF TRANSFER	DEED		LOT NO.	SIZE		REMARKS
								VOL.	PAGE		FRONT	DEPTH	

			EDITH B. CONNOLLY ETUIR	OHIO RESORTS, INC.		✓	11-1-72	343	394 395	58			
			EDITH B. CONNOLLY ETAL	H. BRUCE MOWREY		✓	2-28-74	351	487 490	34			
			ROSE ANNA COLEMAN ETUIR	EDITH B. CONNOLLY ETUIR		✓	4-25-74	352	512 513	54, 55, 56, 57, 59, 16			
			EDITH B. CONNOLLY ETUIR	WASHINGTON ENTERPRISES, INC.		✓	4-25-74	352	514 515	54, 55, 56 57, 59, 16			
			WASHINGTON ENTERPRISES INC.	ROBERT G. JOLLIFF		✓	5-24-74	353	117 118	54			
			DONALD RICHARD CONNOLLY ETUX	JUNIOR CONNOLLY ETUX		✓	10-29-74	355	938 939	19			
			CYNCE H. COOPER ETUX	G. RALPH ELLIOTT		✓	5-8-75	358	247 248	12			
			" " "	" " "		✓	5-8-75	358	248 250	13			
			WASHINGTON ENTERPRISES, INC.	HARRIS, JOLLIFF, MICHEL, INC.		✓	5-24-76	364	354 355	55, 56, 57 16, 59			
			EDITH B. CONNOLLY ETUIR	ROSE ANNA COLEMAN ETUIR		✓	2-8-77	368	882 883	20, 21, 22, 24, 25, 26			
			ROSE ANNA COLEMAN ETUIR	DAVID E. ADELSBERGER ETUX		✓	2-18-77	369	8-9	22			
			EDITH B. CONNOLLY ETAL	H. BRUCE MOWREY		✗	5-17-77	370	387 388	33			
			" " "	STEVEN H. MILLER ETUX		✗	5-17-77	370	389 390	32			

JEFFERSON TOWNSHIP

VIRGINIA MILITARY SURVEY 3138 & 4957 PARTS

ALPINE VILLAGE SUBDIVISION

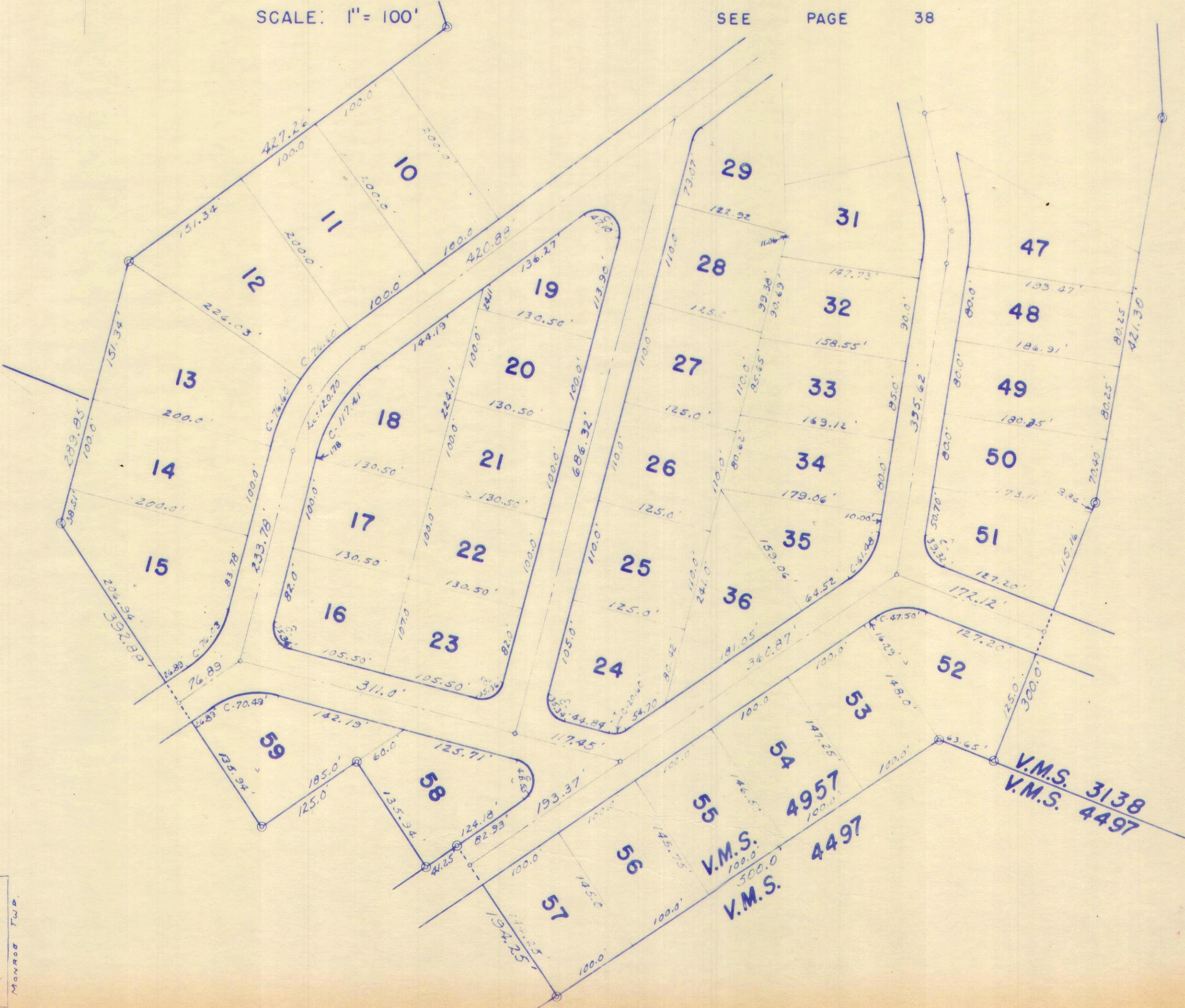
VALLEY HI CORPORATION

SCALE: 1" = 100'

SEE PAGE 38

V.M.S. 3138
V.M.S. 4957

LOT	NAME	DATE
11	EDITH B. CONNOLLY ETAL	5-13-65
12	CYNCE H. COOPER	10-6-70
13	CYNCE H. COOPER	9-24-66
14	EDITH B. CONNOLLY ETAL	5-13-65
15
16
17
18
19	DONALD RICHARD CONNOLLY ETUX	1-30-65
20	EDITH B. CONNOLLY ETAL	5-13-65
21
22
23
24
25
26
27
28
32
33
34
35
36
48
49
50
51
52
53
54
55
56
57
58	OHIO REPORTS, INC. EDITH B. CONNOLLY	11-1-78 5-20-65
59	EDITH B. CONNOLLY ETAL	5-13-65

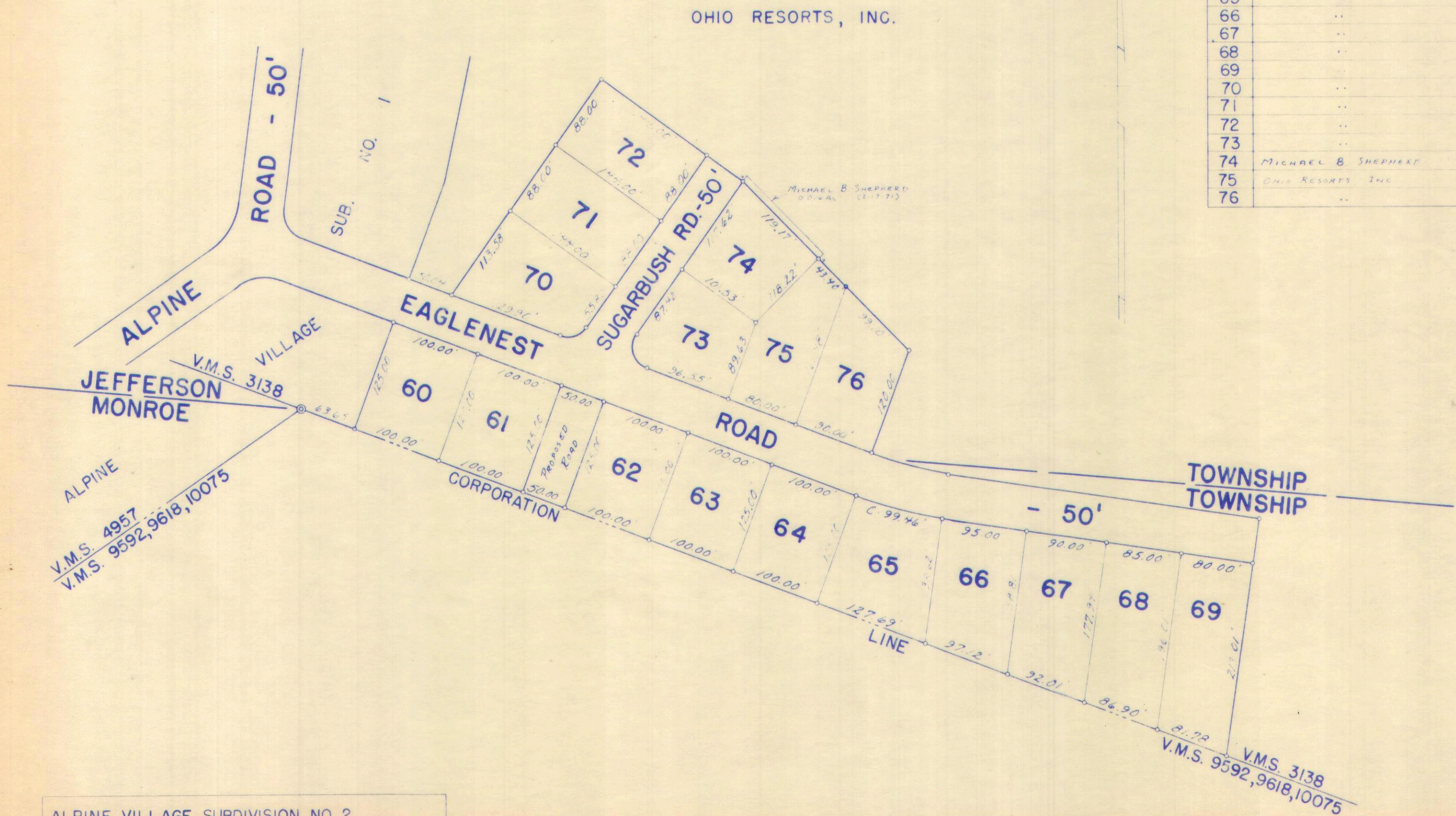


V.M.S. 4957
V.M.S. 4497
V.M.S. 3138
V.M.S. 4497

JEFFERSON TOWNSHIP
 VIRGINIA MILITARY SURVEY 3138 PART
 ALPINE VILLAGE SUBDIVISION NO. 2
 VALLEY HI CORPORATION

SCALE: 1" = 100'

LOT	NAME	DATE
60	OHIO RESORTS, INC.	3-7-69
61	..	
62	..	
63	..	
64	..	
65	..	
66	..	
67	..	
68	..	
69	..	
70	..	
71	..	
72	..	
73	..	
74	MICHAEL B. SHEPHERD	11-17-69
75	OHIO RESORTS, INC.	3-7-69
76	..	



ALPINE VILLAGE SUBDIVISION NO. 2.
 LOTS 60 TO 76 INCL. - 6.633 ACRES.
 RECORDERS PLAT BOOK 6 VOL. F PAGE 29.
 ENGINEERS FILE 1-194 MARCH 1969

DRAWN: SEPTEMBER 23 1970
 NAME: E. C. B. 111

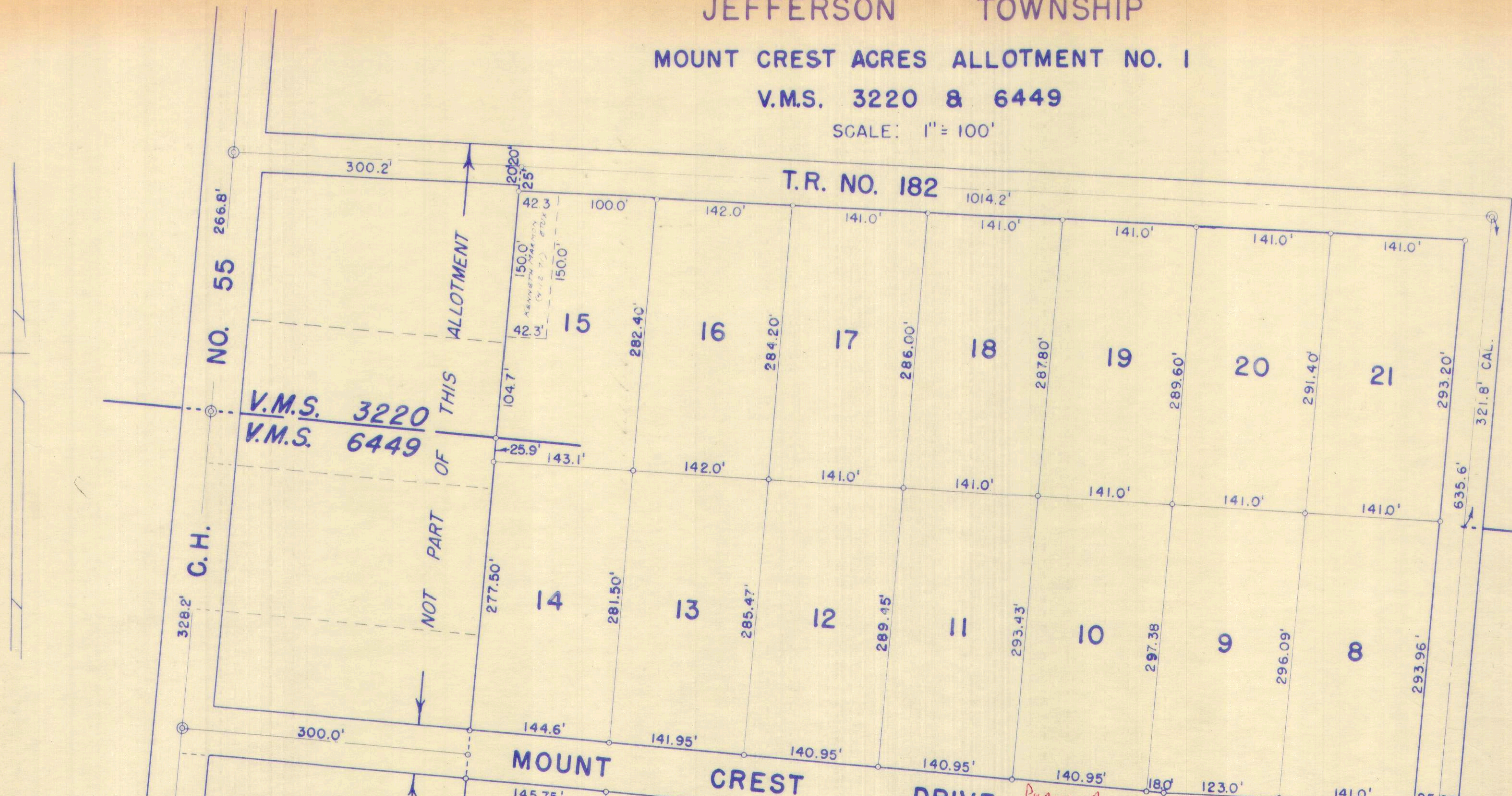
SURVEY OR SECTION	SUB. NO.	NO. ACRES	GRANTOR	GRANTEE	ACRES TRANS'FRD	TRANS.	DATE OF TRANSFER	DEED		LOT NO.	SIZE		REMARKS
								VOL.	PAGE		FRONT	DEPTH	
3220			RUSSELL R. EDE ETUX	KENNETH MARMON ETUX		✓	4-12-71	334	561-562	15 PART	42.3	150.0	NORTHWEST CORNER.
3220			HAROLD H. HORN ETUX	ROBERT P. STALEY JR. ETUX		✓	7-27-71	336	258-259	19.			MO MNT. CREST ALLOT.
3220			RUSSELL R. EDE ETUX	RICHARD E. WESTERMAN		✓	8-20-71	336	687-688	5			" " "
3220		1.03	LONG ISLAND CONST CO.	EILEEN I. BURNSIDE ETUX	0.69	✓	9-2-71	336	600-602				
			RICHARD E. WESTERMAN ETUX	LOREN K KIPKER ETUX		✓	10-15-71	337	417-418	5			
3220, 6449			RUSSELL R. EDE ETUX	ROGER LEE MOORE ETUX		✓	9-15-72	342	418-419	12, 13, 14			
3220, 6449			ROGER LEE MOORE ETUX	LEWIS L. WRAY ETUX		✓	4-23-74	352	445-446	14			
			JOHN P. HORN ETUX	DAVID L. McCLAIN		✓	12-4-74	356	365-366	21			
			LEWIS L. WRAY ETUX	HUGH N. BODLEY ETUX		✓	1-30-75	357	120-121	14			
			HUGH N. BODLEY ETUX	EMERY BOWERS ETUX		✓	4-12-76	363	91-92	14			
			DAVID L. McCLAIN	PAULINE B. MISE		✓	4-16-76	363	152-153	21			
			COMMISSIONERS OF LOGAN COUNTY	PUBLIC ROAD ACCEPTANCE		✓	10-14-76	367	5-6				RESOLUTION 258-76
			ROGER LEE MOORE ETAL	IRENE HUESTON		✓	2-28-77	369	131-132	12-13- 14			
			IRENE HUESTON	ROGER LEE MOORE		✓	2-28-77	369	133-134	12-13- 14			
			ROGER LEE MOORE	JOHN M. SMITH ETUX		✓	3-7-77	369	185	12-13			
			EMERY BOWERS ETUX	JACKSON M. TAYLOR ETUX		✗	5-11-77	370	297-298	14			
			PAULINE B. MISE	RICHARD L. FARMER ETUX		✗	5-24-77	370	513-514	21			
			ROBERT FARMER, JR. ETUX	ROBERT C. CALLENDER ETUX		✗	7-1-77	371	192	6			
			LOREN K. KIPKER ETUX	BENJAMIN L. WILLOBY ETUX		✗	8-9-77	372	6	5			

JEFFERSON TOWNSHIP

MOUNT CREST ACRES ALLOTMENT NO. 1

V.M.S. 3220 & 6449

SCALE: 1" = 100'



LOT	NAME	DATE
1	KEITH T. KRUEGER ETUX	1-28-71
2	KEITH T. KRUEGER ETUX	1-28-71
3	KEITH T. KRUEGER ETUX	1-28-71
4	KEITH T. KRUEGER ETUX	1-28-71
5	BENJAMIN L. WILCOX ETUX 8-2-77	
6	ROBERT C. CALLENDER ETUX 2-16-77	
7	RUSSELL R. EDLARRY, D.D. 71	
8	FRED W. ENDSLEY ETUX	6-10-66
9	FRED W. ENDSLEY ETUX	9-14-70
10	JOHN W. HOWELL ETUX	12-6-68
11	JOHN W. HOWELL ETUX	11-27-70
12	ROBERT L. MOORE ETUX 2-26-72	
13	RUSSELL R. EDLARRY 9-18-72	
14	LEWIS L. WOOD ETUX 2-16-77	
15	KENNETH MARION ETUX JACKSON M. TAYLOR ETUX	4-12-72 5-11-77
16	JACKSON M. TAYLOR ETUX	
17	ROBERT P. STALEY ETUX	4-11-67
18	ROBERT P. STALEY ETUX	
19	ROBERT P. STALEY, JR. ETUX	1-27-71
20	RICHARD L. PARMER ETUX	10-11-68
21		

MOUNT CREST ACRES ALLOTMENT NO. 1
 LOTS 1 TO 21 INCL. - 22.66 AC.
 RECORDERS PLAT BOOK 4 VOL. D PAGE 110.
 ENGINEERS FILE J-175, FEBRUARY 1965.

DAVID L. H.S. CLAIN
 PAULINE B. MISS
 RICHARD L. PARMER ETUX (5-24-77)

DRAWN BY DANIEL E. GILBERT
 MAY 3, 1965

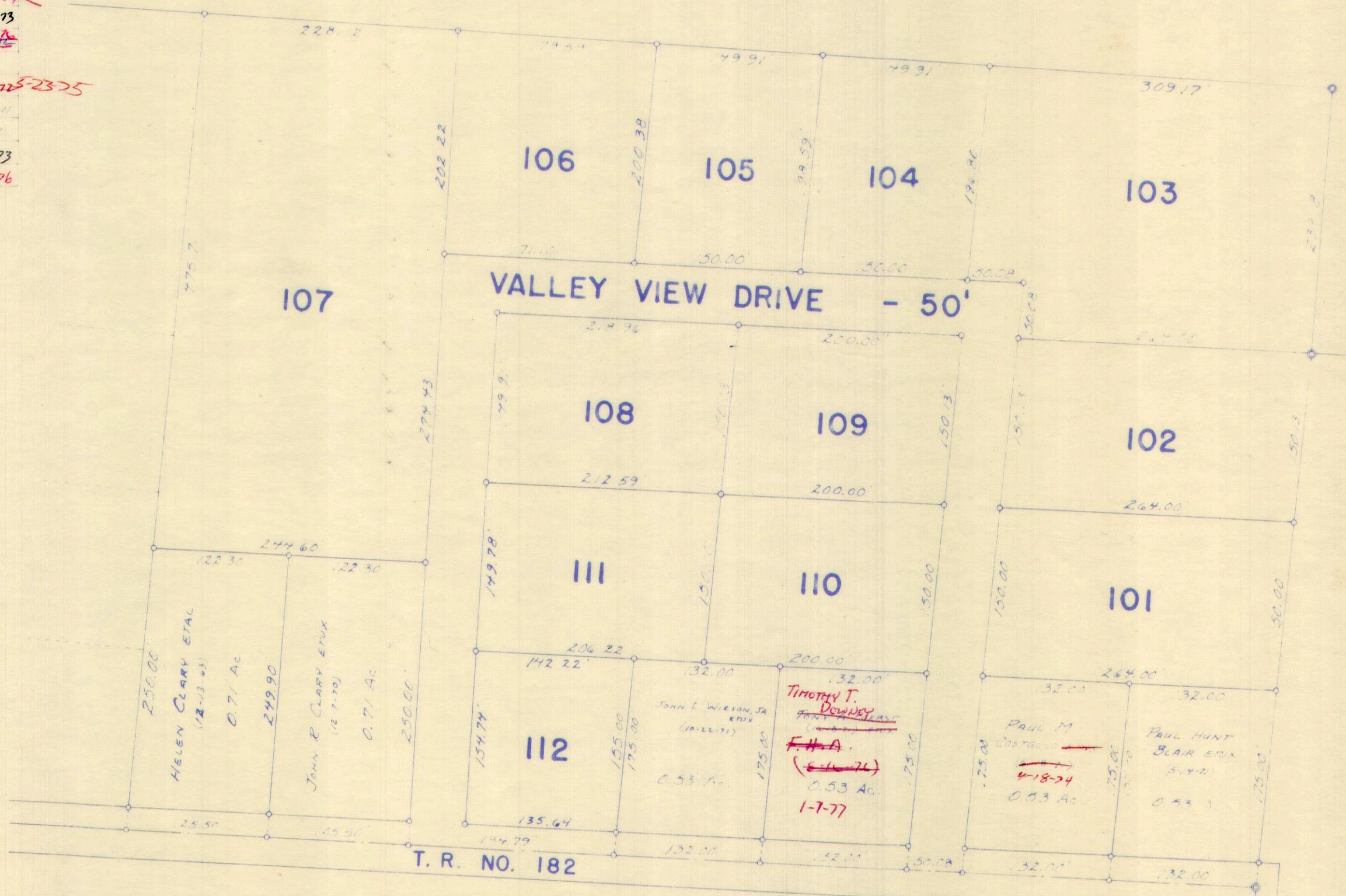
SURVEY OR SECTION	SUB. NO.	NO. ACRES	GRANTOR	GRANTEE	ACRES TRANS'FRD	TRANS.	DATE OF TRANSFER	DEED		LOT NO.	SIZE		REMARKS
								VOL.	PAGE		FRONT	DEPTH	
3220			RICHARD E. WESTERMAN ETUX	LANNY J. STIDHAM ETUX		✓	12-15-71	338	292-293	101			MT CREST #2
3220			RICHARD E. WESTERMAN ETUX	MICHAEL L. SMITH ETUX		✓	1-5-72	338	435-437	103			MT CREST #2
3220			RICHARD E. WESTERMAN ETUX	WILLIAM R. PARK ETUX		✓	1-27-72	338	727-728	102			" " "
3220			RICHARD E. WESTERMAN ETUX	ROBBIN L. ENGLAND		✓	2-4-72	338	835-836	104			
3220			RICHARD E. WESTERMAN ETUX	PAUL HUNT BLAIR ETUX	0.53	✓	5-14-71	335	44-45				
3220			RICHARD E. WESTERMAN ETUX	JERRY L. PARKER ETUX		✓	11-30-71	338	69-70	110			
3220			RICHARD E. WESTERMAN ETUX	ROBERT S. WAMPLER ETUX		✓	11-16-71	337	893-894	109			
3220			RICHARD E. WESTERMAN ETUX	MICHAEL J. SMITH ETUX		✓	4-25-72	340	65-66	107			
3220			RICHARD E. WESTERMAN ETUX	MICHAEL D. GRUBBS ETUX		✓	4-28-72	340	107	108			" " #2
3220			RICHARD E. WESTERMAN ETUX	PAMELA A. MARMON		✓	11-30-72	374	31-32	105			
3220			RICHARD E. WESTERMAN ETUX	DENNIS E. JACOBS		✓	5-16-73	345	735-736	106			" "
3220			RICHARD E. WESTERMAN	ROBERT E. MYERS ETUX		✓	5-29-73	347	203-204	111			" "
3220			PAMELA A. MARMON ETUIR	EDWARD E. GIBSON ETUX		✓	1-8-74	350	848-849	105			" "
3220		.53	PAUL M. COSTELLO ETUX	MADGE E. ROBERTS	.53	✓	4-18-74	352	377-378				
3220		.53	MADGE E. ROBERTS	PAUL M. COSTELLO	.53	✓	4-18-74	352	379-380				
3220			MICHAEL L. SMITH ETUX	PAUL R. BISSELL ETUX		✓	9-12-74	355	229-230	103			
3220			ROBBIN L. ENGLAND	GEORGE E. SMITH ETUX		✓	10-11-74	355	712-713	104			
3220			MICHAEL D. GRUBBS ETUX	CHARLES R. HEMMER II ETUX		✓	5-23-75	358	510-511	108			
3220			MICHAEL L. SMITH ETUX	MICHAEL ABLE PETERSON ETUX		✓	3-18-76	362	624-625	107			
3220		0.53	TONY A. FUERST ETAL (SHERIFFS DEED)	F.H.A.	0.53	✓	8-16-76	366	41-45				
3220			RICHARD E. WESTERMAN ETUX	ROBERT E. MYERS ETUX		✓	9-8-76	366	431-432	112			
3220			EDWARD E. GIBSON ETUX	J. ROGER GRUNDEN ETUX		✓	11-1-76	367	321-322	105			
3220		0.53	F.H.A.	TIMOTHY T. DOWNEY	0.53	✓	1-7-77	368	498-499				

JEFFERSON TOWNSHIP
MOUNT CREST ACRES ALLOTMENT NO. 2
VIRGINIA MILITARY SURVEY 3220 PART

SCALE: 1" = 100'

LOT	NAME	DATE
101	LEWIS J. DUNN ETUX	1-1-72
102	WILLIAM R. PARK ETUX	1-17-72
103	MICHAEL J. SMITH ETUX	1-5-72
104	YORBIN T. ENGLAND	2-4-72
105	EDWARD E. GIBSON ETUX	1-8-74
106	DENNIS E. JACOBS	3-10-73
107	MICHAEL ABLE PETERSON ETUX MICHAEL J. SMITH ETUX	7-18-74 7-18-74
108	CHARLES R. HEMMER ETUX MICHAEL D. GARDNER ETUX	7-28-75-2375
109	BERT S. WAMPLER ETUX	1-14-71
110	TERRY J. PARKER ETUX	1-10-71
111	ROBERT E. MYERS ETUX	5-29-73
112	li h o	9-8-76

J. ROGER GRUNDEN ETUX
(11-1-76)



MOUNT CREST ACRES ALLOTMENT NO. 2
LOTS 101 TO 112 - INCL. - 13.28 AC.
RECORDERS PLAT BOOK 6 VOL. F PAGE 46.
ENGINEERS FILE J-210, JULY 1971.

MOUNT CREST ACRES ALLOT. NO. 1
SEE PAGE 39

Drawn by David S. Baker, T.M.

SURVEY OR SECTION	SUB. NO.	NO. ACRES	GRANTOR	GRANTEE	ACRES TRANSFRD	TRANS.	DATE OF TRANSFER	DEED		LOT NO.	SIZE		REMARKS
								VOL.	PAGE		FRONT	DEPTH	
3320			DON E. KING	TRU-VALUE HOMES, INC.		✓	3-16-71	334	184-185	1	119.0'	366.1' N. 353.1' S.	
3320			TRU-VALUE HOMES, INC.	HARLEY J. STUMP, JR. ETUX		✓	4-6-71	334	485-487	1	119.0'	366.1' N. 353.1' S.	
3320			Charles E Coons ETUX	William I. Keller ETUX		✓	6-25-71	335	674-675	4			Coons Allot Jefferson
3320			TRU-VALU HOMES, INC.	DONALD L. CHAPMAN ETUX		✓	9-28-71	337	148-149	5			
			THOMAS R. GRIMM ETUX	JAMES D. PERDUE ETUX		✓	4-6-72	339	753-754	2			
			GRACE SPAIN	WAYNE A. COX ETUX		✓	8-30-72	342	611-612	3			
			JIMMY PERDUE	SHARON LEE PERDUE		✓	4-8-74	352	156-158	2			
3220			WILLIAM I. KELLER ETUX	RICHARD L. EATON ETUX		✓	11-4-74	356	9-10	4			
			RONALD L. MURRAY ETUX	FARMERS HOME ADMINISTRATION		✓	7-20-76	365	389-391	6			
			FARMERS HOME ADMINISTRATION	PAUL B. WARREN ETUX		✓	10-21-76	367	115-116	6			
			WAYNE A. COX ETUX	BETTY L. SWAM		✗	5-6-77	370	210-211	3			
			Paul Bernard Warren etux	Marsha Kay Stidam		✗	7-5-77	371	224	6			Coons Allot.
			Marsha Kay Stidam	Debbie Kay Warren		✗	7-5-77	371	225	6			"

SURVEY OR SECTION	SUB. NO.	NO. ACRES	GRANTOR	GRANTEE	ACRES TRANS'FRD	TRANS.	DATE OF TRANSFER	DEED		LOT NO.	SIZE		REMARKS
								VOL.	PAGE		FRONT	DEPTH	
			C.S. & B. PARTNERSHIP CORP.	RUSSELL N. GALLOWAY ETUX			1-4-73	344	538-539	5 ✓			KAMP-A-LOTT SOB, //
			C.S. & B. PARTNERSHIP COMP.	WILLIAM D. WILEY ETUX			1-4-73	344	518-519	11 ✓			//
			//	AUGUST E. TSCHANZ ETUX			1-4-73	344	498-499	13 ✓			// //
			//	WILLIAM H. WIMER ETUX			1-4-73	344	516-517	16 ✓			// //
			//	ELMER C. VORPE ETUX			1-4-73	344	508-509	20 ✓			// //
			//	ROBERT MONTGOMERY ETUX			1-4-73	344	488-489	21 ✓			// //
			//	GUSTAV R. HARM ETUX			1-4-73	344	518-519	22 ✓			// //
			//	DR. LEROY D. BELTZ ETUX			1-4-73	344	548-549	23 ✓			// //
			//	MARGARET S. MCCUNE ETUX			1-4-73	344	484-485	24 ✓			// //
			//	BENJAMIN W. ROTH JR. ETUX			1-4-73	344	530-531	29 ✓			// //
			//	WALTER L. FOLCK			1-4-73	344	512-513	30 ✓			// //
			//	LEONARD A. FAZE ETUX			1-4-73	344	494-495	31 ✓			// //
			//	FRANCIS M. MAUK ETAL			1-4-73	344	480-481	32 ✓			// //
			//	LEROY A. WELLS ETUX			1-4-73	344	566-567	33 ✓			// //
			//	DOUGLAS R. HEINTZ ETAL			1-4-73	344	526-527	34 ✓			// //
			//	ROBERT L. FOUST ETUX			1-4-73	344	520-521	36 ✓			// //
			//	DELLNO A. VAN GUNDY ETAL			1-4-73	344	556-557	37 ✓			// //
			//	ROBERT C. KINN ETUX			1-4-73	344	560-561	38 ✓			// //
			//	JAY L. BRIGHT ETUX			1-4-73	344	486-487	39 ✓			// //
			//	GEORGE E. CHADBOURNE ETUX			1-4-73	344	500-501	40 ✓			// //
			//	ROBERT LEE NORTON ETUX			1-4-73	344	562-563	41 ✓			// //
			//	ELLIS D. CLOUSE ETUX //			1-4-73	344	550-551	42 ✓			// //
			//	"			1-4-73	344	554-555	43 ✓			// //
			//	THOMAS L. DRAKE ETUX			1-4-73	344	532-533	44 ✓			// //
			//	SALLY ANN WOODYARD			1-4-73	344	514-515	45 ✓			// //
			//	ROBERT KAHLER ETUX			1-4-73	344	522-523	46 ✓			// //
			//	GLADYS M. GRAM			1-4-73	344	492-493	47 ✓			// //
			//	HARRY L. OAKMAN ETUX			1-4-73	344	476-477	51 ✓			// //
			//	LADONNA L. STEWART			1-4-73	344	524-525	52 ✓			// //
			//	CLAYTON L. PROTSMAN ETUX			1-4-73	344	502-503	57 ✓			// //
			//	CHARLES W. LOCKE ETUX			1-4-73	344	542-543	58 ✓			// //
			//	WILLIAM J. GOEDER ETUX			1-4-73	344	490-491	72 ✓			// //
			//	SUSANNAH R. STEWART			1-4-73	344	568-569	94 ✓			// //
			//	RALPH E. BURRELL ETUX			1-4-73	344	570-571	95 ✓			// //
			//	RONALD J. HOLLADAY ETUX			1-4-73	344	478-479	108 ✓			// //
			//	JAMES E. POWERS SR. ETAL			1-4-73	344	546-547	109 ✓			// //
			//	DONALD R. KAHLER ETUX //			1-4-73	344	504-505	110 ✓			// //
			//	" //			1-4-73	344	506-507	111 ✓			// //
			//	" //			1-4-73	344	496-497	112 ✓			// //
			//	JOHNNY EDWARDS ETUX			1-4-73	344	552-553	113 ✓			// //
			//	GUSTAV R. HARM ETUX //			1-4-73	344	540-541	116 ✓			// //
			//	" //			1-4-73	344	536-537	117 ✓			// //
			//	JOHN J. ZIESSLER ETUX			1-4-73	344	482-483	120 ✓			// //
			//	CLAYTON L. PROTSMAN ETUX			1-4-73	344	544-545	121 ✓			// //
			//	EDWARD T. FISCHER ETUX			1-4-73	344	564-565	122 ✓			// //
			//	DELLNO A. VAN GUNDY //			1-4-73	344	534-535	135 ✓			// //
			//	" //			1-4-73	344	528-529	136 ✓			// //

SURVEY OR SECTION	SUB. NO.	NO. ACRES	GRANTOR	GRANTEE	ACRES TRANS'FRD	TRANS.	DATE OF TRANSFER	DEED		LOT NO.	SIZE		REMARKS
								VOL.	PAGE		FRONT	DEPTH	
			C.S. & B. PARTNERSHIP	ROY R. MILLER			2-27-73	345	433-434	77 ✓			
			C.S. & B. PARTNERSHIP	DAVID G. HESS, JR.			4-2-73	345	947-948	114 ✓			
			C.S. & B. PARTNERSHIP	EUGENE J. WEBER ETUX			4-23-73	346	423-424	76 ✓			
			C.S. & B. PARTNERSHIP	LEROY WELLS ETUX			5-9-73	346	803-804	125 ✓			
			"	PEGGY J. GOEDER			5-9-73	346	804-805	71 ✓			
			"	RICHARD L. MCQUOWN			5-9-73	346	809-810	6 ✓			
			"	ROBERT E. HOWARD ETAL			5-9-73	346	811-812	90 ✓			
			"	DALE E. DERRINGER			5-9-73	346	805-806	64 ✓			
			"	LADONNA L. STEWART			5-9-73	346	807-808	53 ✓			
			"	JOHN H. STEINHAVER			5-9-73	346	799-800	115 ✓			
			"	WANDALOU DERRINGER			7-9-73	347	927-928	127 ✓			
			"	RALPH E. BURRELL ETUX			7-9-73	347	925-926	26 ✓			
			RALPH E. BURRELL ETUX	C.S. & B. PARTNERSHIP			7-9-73	347	934-935	95 ✓			
			DALE E. DARRINGER ETUX	"			7-9-73	347	929-931	64 ✓			
			C.S. & B. PARTNERSHIP	CARL L. OAKES ETAL			8-1-73	348	771-772	73 ✓			
			C.S. & B. PARTNERSHIP	W. SCOTT MCKEON			8-1-73	348	769-770	89 ✓			
			"	JAMES A. HARRIS ETAL			8-1-73	348	767-768	80 ✓			
			"	RUSSELL STAPLES			8-1-73	348	765-766	138 ✓			
			"	W. DEAN CUMMINGS ETAL			8-1-73	348	777-778	11 ✓			
			"	JOHN E. MOSS ETAL			8-1-73	348	763-764	74 ✓			
			"	CHARLES SHOFFNER ETAL			8-1-73	348	773-774	104 ✓			
			"	NEELSON ULREY ETAL			8-1-73	348	761-762	4 ✓			
			"	JAMES BRUCE ETAL			8-1-73	348	775-776	92 ✓			
			"	RICHARD L. MCQUOWN ETAL			8-1-73	348	757-758	141 ✓			
			"	WILLIAM BIMM ETAL			8-1-73	348	758-759	132 ✓			
			"	ROBERT EDOALDI ETAL			8-1-73	348	755-756	55 ✓			
			"	CARLOS BAIDEN ETAL			8-1-73	348	751-752	55 ✓			
			"	"			8-1-73	348	753-754	56 ✓			
			"	MELVIN F. EARLEY ETAL			8-1-73	348	749-750	60 ✓			
			"	LENN E. GEIGER ETAL			8-1-73	348	779-780	88 ✓			
			"	CLAYTON L. PROTSMAN			8-1-73	348	748-749	166 ✓			
			"	PAUL M. BERGER			8-1-73	348	745-746	25 ✓			
			"	J. RICHARD CANTZ ETAL			8-1-73	348	743-744	139 ✓			
			"	JOHN ASA ELLIOTT ETAL			8-24-73	348	910-912	305 ✓			
			"	DARL G. WEAVER ETAL			8-24-73	348	899-900	296 ✓			
			C.S. & B. PARTNERSHIP	WILLIAM A. TOOMAN ETUX			9-6-73	349	103-104	137 ✓			
			"	WILLIAM A. TOOMAN ETUX			9-6-73	349	131-132	3 ✓			
			"	WALTER L. FOLCK ETUX			9-6-73	349	121-122	258 ✓			
			"	ROBERT L. EMERSON ETUX			9-6-73	349	129-130	129 ✓			
			"	LOUIS E. VROOMAN ETUX			9-6-73	349	111-112	78 ✓			
			"	RAYMOND W. TITUS ETUX			9-6-73	349	105-106	140 ✓			
			"	ROBERT PHILLIPS ETUX			9-6-73	349	107-108	12 ✓			
			"	DAVID SAMPSON ETUX			9-6-73	349	127-128	28 ✓			
			"	ANTHONY A. DINIUS ETUX			9-6-73	349	113-114	15 ✓			
			"	CARLES L. ROGERS ETUX			9-6-73	349	115-116	65 ✓			
			"	TOMMIE H. RUNION ETUX			9-6-73	349	107-108	99 ✓			
			"	VALLEY SUPPLY RALPH C. KELLER ST.			9-6-73	349	133-134	299 ✓			

SURVEY OR SECTION	SUB. NO.	NO. ACRES	GRANTOR	GRANTEE	ACRES TRANS'FRD	TRANS.	DATE OF TRANSFER	DEED		LOT NO.	SIZE		REMARKS
								VOL.	PAGE		FRONT	DEPTH	
			C.S. & B. PARTNERSHIP	VERNON R. STEINMAN ETUX			9-6-73	349	117-118	133			
			" "	ROBERT E. JONES ETUX			9-6-73	349	119-120	86			
			" "	GUSTAV R. HARM ETUX			9-6-73	349	123-124	257			
			" "	RAY HOWE ETUX			9-6-73	349	125-126	247			
				DARL G. WEAVER ETUX		8-1-73	12-28-73	350	943	302			
				WILLIAM BIMM ETUX			12-28-73	350	758-760	124			
				LLOYD A. MONDAY ETUX			12-28-73	350	776-778	183			
				AARON W. GLAZIER			12-28-73	350	779-781	123			
				ROBERT P. HEISERMAN ETUX			12-28-73	350	755-757	246			
				ROBERT P. HEISERMAN ETUX			12-28-73	350	782-784	245			
				RUTH A. M ^c CILLEN ETAL			"	350	767-769	281			
				GARY E. BEDLION			"	350	770-772	134			
				FREDERICK ELMER SCHNEIDER ETUX			8-1-73	350	764	102			
				EARL L. BLACK ETUX			"	350	773-775	131			
				CLINTON KNISLEY ETUX			"	350	761-763	96			
				DAVID GARY HESS ETUX			11-5-73	350	724	130			
			JAMES E. POWERS ETAL	KEITH K. MORRITT			1-14-74	351	178-180	109			
			C.S. & B. PARTNERSHIP	ROY L. BENSON ETUX			1-17-74	350	925-927	304			
			" "	" "			" "	350	728-731	8			
			" "	ROBERT C. KAUFFMAN ETUX			" "	350	932-935	303			
			" "	" "			" "	350	936-939	300			
			" "	GENE C. JAMES ETUX			" "	350	940-942	87			
			" "	THE LOGAN SAND AND GRAVEL CO.			" "	350	950-952	18			
			" "	DARL G. WEAVER			" "	350	943-946	302			
			" "	EDWARD C. WOBSCHAL ETUX			" "	350	922-924	68			
			" "	LESTER R. BORN ETUX			" "	350	947-948	270			
			" "	J. ROLAND HAHN ETUX			" "	350	960-962	9			
			C.S., B. PARTNERSHIP	PAUL V. TELLJHANN ETAL			2-20-74	351	406-408	301			KAMP ALLOT 5
			" "	ROBERT D. KROEMER ETAL			2-25-74	351	441-442	128			
			" "	ARTHUR A. RODEN ETAL			2-25-74	351	443-444	61			
			" "	ROBERT S. BERRY ETAL			2-25-74	351	445-446	95			
			WILLIAM BIMM ETUX	C.S., B. PARTNERSHIP			3-19-74	351	761-763	132			
			C.S., B. PARTNERSHIP	ANTHONY A. DINOVO ETUX			3-19-74	351	764-765	14			
			" "	EDWARD C. WOBSCHAL ETUX			3-19-74	351	757-758	144			
			" "	ROBERT L. SHUMAKER ETUX			3-19-74	351	759-760	126			
			" "	ARTHUR MAY ETUX			3-19-74	351	755-756	162			
			DALE E. DERRINGER ETUX	PAUL V. TELLJHANN ETUX			4-17-74	352	346-348	127			
			C.S., B. PARTNERSHIP	HERBERT I. BRUNGART ETUX			4-26-74	352	537-538	243			
			" "	DANIEL C. HENRY ETAL			5-31-74	353	244-246	234			
			" "	ROBERT O. BREECE ETUX			6-12-74	353	459-460	174			
			ROBERT EDVALDI ETUX	DON BUNGE ETUX			6-17-74	353	516-518	85			
			DARL G. WEAVER ETUX	C.S., B. PARTNERSHIP			6-25-74	353	735-737	296			
			EDWARD C. WOBSCHAL ETUX	" "			6-25-74	353	732-734	68			
			AARON W. GLAZIER	ALICE C. GLAZIER			7-8-74	353	923-924	123			
			C.S., B. PARTNERSHIP	GLENN K. HARRIMAN ETUX			7-15-74	354	59-60	54			
			EDWARD C. WOBSCHAL ETUX	C.S., B. PARTNERSHIP			7-15-74	354	54-56	144			
			C.S., B. PARTNERSHIP	DONALD R. LUTZ ETUX			7-15-74	354	61-62	70			

SURVEY OR SECTION	SUB. NO.	NO. ACRES	GRANTOR	GRANTEE	ACRES TRANS/FRD	TRANS.	DATE OF TRANSFER	DEED		LOT NO.	SIZE		REMARKS
								VOL.	PAGE		FRONT	DEPTH	
			C. S., B. PARTNERSHIP	BENJAMIN W. ROTH JR. ETUX			7-15-74	354	67-68	208			
			"	RICHARD WILLIAM CAMPBELL ETUX			7-15-74	354	65-66	200			
			"	VILLAGE BUILDERS, LENVILLE INC.			7-15-74	354	63-64	107			
			"	KENNETH G. SAREN ETUX			7-15-74	354	49-50	7			
			"	ROBERT P. KUNZ ETUX			7-15-74	354	69-70	69			
			"	DONALD E. MCCLINTOCK ETUX			7-15-74	354	45-46	297			
			"	ROY A. JOHNSON ETUX			7-15-74	354	71-72	17			
			"	W. G. McFARLAND ETUX			7-15-74	354	57-58	229			
			BENJAMIN W. ROTH JR. ETUX	C. S., B. PARTNERSHIP			7-15-74	354	51-53	29			
			C. S., B. PARTNERSHIP	EDWARD C. WOBSCHELL			7-15-74	354	47-48	29			
			KENNETH G. SAREN ETUX	HAROLD E. AULT ETUX			7-19-74	354	167-169	7			
			C. S., B. PARTNERSHIP	RONALD R. COTE ETUX			7-24-74	354	279-280	73			
			C. S. & B. PARTNERSHIP	CLIFFORD A. HUFFMAN			8-8-74	354	555-558	182			
			C. S. & B. PARTNERSHIP	MARVIN E. & MERTIE L. LANTZ			8-8-74	354	549-551	271			
			C. S. & B. PARTNERSHIP	A. DALE & OPAL LINE			8-8-74	354	552-553	2			
			C. S. & B. PARTNERSHIP	ROBERT F. & BRENDA J. AMMONS			8-8-74	354	554-555	189			
			C. S. & B. PARTNERSHIP	COLE & ARDAN JMLER			8-8-74	354	556-562	232			
			"	GAY MCKENZIE ETUX			8-13-74	354	602-603	105			
			"	RICHARD E. FRENCH ETUX			8-13-74	354	661-660	132			
			C. S. & B. PARTNERSHIP	ROBERT A. FOREMAN			8-26-74	354	801-802	81			
			LLOYD A. MONDAY ETUX	RONNY K. PATTON ETUX			8-26-74	354	833-834	183			
			C. S. & B. PARTNERSHIP	JAMES F. SPRES ETUX			8-28-74	354	831-832	19			
			"	KENNETH A. PULS ETUX			9-3-74	354	912-913	279			
			"	RICHARD O. LEDENBACH ETUX			9-11-74	354	189-190	184			
			ROBERT L. FOUST ETUX	NEAL E. CLARK ETUX			9-12-74	355	227-228	36			
			C. S. & B. PARTNERSHIP	ROLLIE E. ADAMS ETUX			10-3-74	355	966-967	106			
			C. S. & B.	DICK A. POWELL ETUX			12-6-74	356	384-385	68			
			C. S. & B.	SOUTH DIXIE TRAILER SALES, INC.			12-6-74	356	386-387	147			
			C. S. & B.	EVERETT STRINGFELLOW ETUX			12-6-74	356	388-389	188			
			CLAYTON L. PROTSMAN DEC'D	ELEANOR PROTSMAN			12-23-74	356	547-548	166, 57, 121			
			RUSSELL N. GALLOWAY ETUX	ELMER C. VORAE ETAL			2-8-75	357	104-107	5			
			DANIEL CHARLES HENRY	ROBERT L. MCCOLLOCH			3-3-75	357	337-338	234			
			CATHERYN HENRY	DANIEL CHARLES HENRY			4-4-75	357	813-814	234			No TRANSFER
			CLAYTON L. PROTSMAN DEC'D	ELEANOR PROTSMAN ETAL			4-8-75	357	867-868	166, 57, 121			
			C. S., B. PARTNERSHIP	ROBERT L. MCCOLLOCH ETUX			5-29-75	358	582-583	178			
			ROBERT L. MCCOLLOCH ETUX	C. S., B. PARTNERSHIP			5-29-75	358	580-581	234			
			RUSSELL STAPLES	NORMAN F. BLAKELY ETUX			7-14-75	359	265-267	138			
			CHARLES W. LOCKE ETUX	ALFRED L. TEMPLE ETUX			7-17-75	359	321-322	58			
			C. S. & B. PARTNERSHIP	JAMES W. & ALICE M. PECK			9-22-75	360	321-322	1			
			"	STANLEY E. & N. JEAN CHERRYHOLMES			9-22-75	360	319-320	119			
			C. S. & B. PARTNERSHIP	JAMES W. & ALICE M. PECK			10-27-75	360	777-778	1			CORRECTIVE DEED
			"	STANLEY E. & N. JEAN CHERRYHOLMES			10-27-75	360	779-780	119			"
			LOUIS E. VROOMAN ETUX	C. S. L. SERVICE CORP.			11-3-75	360	874-875	78			
			C. S. & B. PARTNERSHIP	EDWARD & SHARON LASHELLS			11-21-75	361	361-233	228			
			ROLLIE E. & BETTY J. ADAMS	C. S. & B. PARTNERSHIP			11-21-75	361	142-144	106			
			C. S. & B. PARTNERSHIP	LESTER J. & FREEDA M. BISBEE			11-21-75	361	155-156	285			
			"	PAUL G. & VIRGINIA L. BARRETT			11-21-75	361	161-162	259			

SURVEY OR SECTION	SUB. NO.	NO. ACRES	GRANTOR	GRANTEE	ACRES TRANS'FRD	TRANS.	DATE OF TRANSFER	DEED		LOT NO.	SIZE		REMARKS
								VOL.	PAGE		FRONT	DEPTH	
			C. S. & B. PARTNERSHIP	MELVIN F. & DOLORES EARLEY			11-21-75	361	145-146	59			
			" " " "	NORMAN HANNEWALD ETAL			11-21-75	361	147-148	62			
			" " " "	EVELYN GALLAGHER			11-21-75	361	149-150	177			
			" " " "	ROGER M. & WILLETA P. BROWN			11-21-75	361	151-152	242			
			" " " "	CARL J. & LINDA J. REITER			11-21-75	361	153-154	106			
			" " " "	ROY D. & PAULINE M. BOGNER			11-21-75	361	155-156	252			
			" " " "	EARL CANTRELL ETAL			11-21-75	361	157-158	100			
			" " " "	INES COUNSIL STEIN ETAL			11-24-75	361	159-160	27			
			" " " "	RICHARD S. & OCIE E. OLDHAM			11-24-75	361	161-162	103			
			" " " "	ROBERT R. & SHIRLEY F. GUNDER			11-24-75	361	163-164	144			
			" " " "	MALCOLM V. FORD			11-24-75	361	165-166	221			
			" " " "	PATRICIA & ANDY THOMPSON			11-26-75	361	167-168	159			
			" " " "	KENNETH T. & PAULINE F. DRAGOO			12-3-75	361	169-170	190			
			" " " "	ROBERT E. & SHIRLEY A. RUEHLE			12-3-75	361	171-172	153			
			" " " "	JOHN N. & HARRIET L. FARETTA			12-3-75	361	173-174	185			
			" " " "	EDITH G. VOLTZ			12-3-75	361	175-176	118			
			" " " "	JACK N. STRAHM ETAL			12-3-75	361	177-178	145			
			" " " "	THOMAS D. & LILLIAN M. VANCE			12-3-75	361	179-180	240			
			" " " "	ROBERT M. ROGERS			12-8-75	361	181-182	84			
			" " " "	JAY L. BRIGHT ETAL			12-8-75	361	183-184	286			
			" " " "	" " " "			12-8-75	361	185-186	288			
			" " " "	DONALD R. & CAROL LUTZ			12-8-75	361	187-188	287			
			" " " "	STUART M. & MARJORIE J. HANSEN			12-8-75	361	189-190	187			
			" " " "	CHARLES ROBERT RAMSEY			12-15-75	361	191-192	50			
			" " " "	CARL D. ASHTON ETAL			12-15-75	361	193-194	267			
			" " " "	PAUL R. & PATRICIA C. RANK			12-15-75	361	195-196	35			
			" " " "	DAVID E. & MARIE L. BLACK			12-15-75	361	197-198	171			
			" " " "	HARMON & LILLIAN C. ROBINSON			12-15-75	361	199-200	262			
			" " " "	DWIGHT E. & SHARON K. PRESLER			12-15-75	361	201-202	209			
			" " " "	JAMES & DOLORES M. HENNING			12-15-75	361	203-204	280			
			" " " "	LARRY F. BELLER			12-15-75	361	205-206	168			
			" " " "	WILLIAM PACK ETAL			12-15-75	361	207-208	282			
			" " " "	ROBERT J. & RUTH I. KRABILL			12-15-75	361	209-210	179			
			" " " "	GENE E. & SHARLENE E. PEDERZANI			12-15-75	361	211-212	220			
			" " " "	GEORGE F. & SARAH L. DENTON			12-15-75	361	213-214	296			
			" " " "	HAROLD W. HEASTON ETAL			12-15-75	361	215-216	161			
			" " " "	JOHN F. & MERCEDES R. DAVIS			1-12-76	361	217-218	204			
			" " " "	EARNEST L. & JOAN M. BREECE			1-14-76	361	219-220	173			
			" " " "	EDWARD E. & KATHERN M. GRILL			1-14-76	361	221-222	97			
			" " " "	WILLIAM W. & GLORIA A. YEAGER			1-14-76	361	223-224	186			
			" " " "	KENNETH L. & WILDA M. HIGGINS			1-14-76	361	225-226	261			
			" " " "	STEVE STEYER			1-14-76	361	227-228	260			
			" " " "	CLYDE B. & GLADIS E. LEHMAN			1-14-76	361	229-230	283			
			" " " "	KENNETH R. & SYLVIA REX SR.			1-14-76	361	231-232	49			
			" " " "	MARY AGNES FARRIS ETAL			1-16-76	361	233-234	202			
			DIVERSIFIED EQUITY CORP.	C. S. & B. PART.			2-25-76	362	363	48,101,211, 234			
			C.S.E.B. PART.	DIVERSIFIED EQUITY CORP.			2-25-76	362	364	251			

SURVEY OR SECTION	SUB. NO.	NO. ACRES	GRANTOR	GRANTEE	ACRES TRANS'FRD	TRANS.	DATE OF TRANSFER	DEED		LOT NO.	SIZE		REMARKS
								VOL.	PAGE		FRONT	DEPTH	
			DAVID SAMPSON	ANNE SAMPSON			3-9-76	362	525-526	28			
			C.S. & B. PART.	DWIGHT M. SPENCER ETUX			3-10-76	362	521-522	211			
			C.S. & B. PART.	HAROLD L. OMAN ETUX			3-10-76	362	523-524	234			
			" " "	AUGUSTUS G. DOBBINS ETAL			3-11-76	362	527-538	231			
			EVELYN L. GALLAGHER DEUD	GLEN S. GALLAGHER			3-15-76	362	569-572	177			
			C.S. & B. PART.	FREDERICK E. SCHNEIDER ETUX			4-4-76	363	435-436	101			
			C.S. & B. PART.	ISSAC MORRIS ETUX			5-4-76	363	433-434	48			
			ARTHUR MAY ETUX	C. S. & B. PART.			5-6-76	363	477	162			
			R. DALE LINE ETUX	" " "			5-6-76	363	478	2			
			DIVERSIFIED EQUITY CORP.	DONALD L. BERGMAN ETAL			5-6-76	363	484-485	64			
			RONALD R. COTE ETUX	C. S. & B. PART.			5-7-76	363	512	73			
			DIVERSIFIED EQUITY CORP.	DANIEL FARRELL ETUX			5-10-76	363	544-545	263			
			DIVERSIFIED EQUITY CORP.	ROBERT D. HOWARD ETUX			5-10-76	363	546-547	169			
			DIVERSIFIED EQUITY CORP.	PAUL W. SHERRON			5-10-76	363	548-549	98			
			DAVID G. HOSS JR.	LESLIE J. BREWSTER			5-10-76	363	540-541	114			
			KENNETH A. PULS ETUX	C. S. & B. PART.			5-13-76	363	615	279			
			DIVERSIFIED EQUITY CORP.	MICHAEL J. MULLEN ETAL			5-19-76	363	742-744	197			
			" " " "	ROBERT J. HERZOG ETAL			5-20-76	363	762-763	244			
			" " " "	JOHN CHARLES ETAL			5-21-76	363	301-302	239			
			" " " "	KENNETH F. BALL ETAL			5-21-76	364	304	198			
			" " " "	GEORGE C. FORSYTHE			5-21-76	364	305-306	275			
			" " " "	THOMAS S. RATCLIFF ETAL			5-21-76	364	307-308	82			
			" " " "	RICHARD DALE SMITH ETAL			5-21-76	364	316-317	66			
			DIVERSIFIED EQUITY CORP.	HARRY E. LONG ETUX			5-25-76	364	379-380	295			
			" " " "	WILLIAM D. MERCER ETUX			5-25-76	364	381-382	154			
			RICHARD O. LEDENBACH ETUX	C. S. & B. PART.			5-26-76	364	387	184			
			DIVERSIFIED EQUITY CORP.	WILLIAM F. TRAVIS ETAL			6-8-76	364	586-587	276			
			" " " "	CHARLES SMEDLEY ETAL			6-8-76	364	590-591	241			
			" " " "	THOMAS D. MOFFITT ETAL			6-8-76	364	588-589	292			
			" " " "	JAMES W. FRAMPTON ETAL			6-9-76	364	604-605	180			
			" " " "	GEORGE A. KNIGHT ETAL			6-9-76	364	606-607	192			
			" " " "	GARY H. RICHARDS ETAL			6-9-76	364	608-609	175			
			" " " "	HAROLD W. HEASTON			6-11-76	364	617-618	160			
			" " " "	JAMES R. BAKER ETAL			6-11-76	364	628-629	215			
			" " " "	EDWARD E. GRILL ETAL			6-14-76	364	666-667	265			
			" " " "	NORBERT WISCHMAYER ETAL			6-14-76	364	662-663	255			
			" " " "	HARVEY DANIEL, SR. ETAL			6-14-76	364	664-665	91			
			" " " "	RAY H. BRINKMAN ETAL			6-17-76	364	715-716	293			
			" " " "	GEORGE MCKINLEY ETAL			6-17-76	364	717-718	290			
			" " " "	DANNY O. REYNOLDS ETUX			6-17-76	364	719-720	236			
			" " " "	GLENN D. OGLETREE ETAL			6-17-76	364	721-722	235			
			" " " "	ROBERT L. KING ETAL			6-18-76	364	763-764	164			
			" " " "	ARTHUR K. PERRY ETAL			6-18-76	364	765-766	146			
			" " " "	WALLACE D. OWEN ETAL			6-18-76	364	767-768	269			
			" " " "	JEROME S. ACKS			6-18-76	364	769-770	294			
			JAMES F. SPURS ETUX	C. S. & B. PARTNERSHIP			6-21-76	364	788-793	19			
			DIVERSIFIED EQUITY CORP.	DAVID C. RICHARDS ETAL			6-21-76	364	794	284			

SURVEY OR SECTION	SUB. NO.	NO. ACRES	GRANTOR	GRANTEE	ACRES TRANS'FRD	TRANS.	DATE OF TRANSFER	DEED		LOT NO.	SIZE		REMARKS
								VOL.	PAGE		FRONT	DEPTH	
			DONALD R. KAHLER ETUX	WILLARD R. HOLLAND ETUX			6-21-76	364	800-803	110			
			RONALD J. HALLADAY ETUX	BURKE MCKENNA ETAL			6-23-76	364	829-830	108			
			DIVERSIFIED EQUITY CORP.	IVAN GENE NESLER ETAL			6-24-76	364	865-866	79			
			" " "	DARRELL E. GRUNTZ			6-28-76	365	5-6	254			
			" " "	JAMES A. RILEY ETAL			6-28-76	365	17-8	256			
			" " "	HAROLD W. RISER ETAL			6-28-76	365	3-4	196			
			KEITH MOFFITT ETUX	PHILLIP J. RAPP ETUX			6-30-76	365	97-102	109			
			D. E. CORP.	ROBERT L. SNYDER			7-2-76	365	158-159	225			
			" " "	KENNETH D. TRAYLOR ETAL			7-2-76	365	164-165	224			
			" " "	EDWARD J. CRAIG ETAL			7-2-76	365	160-161	227			
			" " "	J. WILLIAM WILEY ETAL			7-2-76	365	162-163	83			
			" " "	DELMAR MANNS ETAL			7-6-76	365	174-175	291			
			" " "	EARL C. VANCE ETAL			7-9-76	365	247-248	158			
			" " "	PHILIP M. MURRAY ETAL			7-9-76	365	249-250	157			
			" " "	THOMAS DAVID LEASE ETAL			7-9-76	365	251-252	278			
			" " "	ROBERT D. COOK ETAL			7-9-76	365	253-254	277			
			CHARLES T. ROGERS ETUX	C. S. L. SERVICE CORP.			7-12-76	365	261-262	65			
			DIVERSIFIED EQUITY CORP.	GEORGE C. FORSYTHE			7-15-76	365	298-299	273			
			" " "	WILLIAM R. HARDMAN ETAL			7-15-76	365	294-295	142			
			" " "	STEPHEN M. WEINER ETAL			7-15-76	365	300-301	274			
			" " "	LONNIE GORDON ETAL			7-15-76	365	296-297	191			
			" " "	PETER J. MULLEN ETUX			7-16-76	365	325-326	207			
			" " "	RAYMOND E. COX ETAL			7-16-76	365	323-324	272			
			" " "	DAVID E. MACY ETAL			7-16-76	365	327-328	170			
			" " "	JOHNNIE NORWOOD ETAL			7-16-76	365	321-322	208			
			" " "	H. THOMAS BLAKE ETAL			7-20-76	365	379-380	195			
			" " "	VINCENT S. WILLIAMS ETAL			7-22-76	365	436-437	213			
			" " "	GEORGE E. THOMAS ETUX			7-22-76	365	438-439	251			
			" " "	STEPHEN ALLEN SAMPSON ETAL			7-26-76	365	489-490	250			
			" " "	JOHN W. JOHNSON SR. ETAL			7-26-76	365	491-492	212			
			" " "	THOMAS E. HAWKINS SR. ETAL			7-29-76	365	537-538	218			
			" " "	LESTER G. WHEELER ETAL			7-29-76	365	539-540	268			
			" " "	HAROLD M. GRAM ETAL			7-30-76	365	580-581	63			
			" " "	MASON M. HEDRICK ETAL			7-30-76	365	596-597	163			
			" " "	JAMES A. BOLDEN ETAL			7-30-76	365	594-595	204			
			" " "	PAUL G. FORD ETAL			8-6-76	365	677-678	193			
			" " "	EARL FREEMAN			8-6-76	365	679-680	210			
			" " "	MICHAEL S. WEST ETAL			8-6-76	365	681-682	203			
			" " "	RALPH A. FORD ETAL			8-6-76	365	683-684	238			
			" " "	JOHN L. GILBERT ETUX (DOROTHY A.)			8-10-76	365	738-739	201			
			" " "	VIRGIL L. CALLICOTT ETUX (DORIS R.)			8-10-76	365	740-741	143			
			THOMAS LANE DRAKE DEC'D	HELEN E. DRAKE			8-10-76	365	749-751	44			
			DIVERSIFIED EQUITY CORP.	WILLIAM P. GWILLIAMS ETAL			8-12-76	365	777-778	155			
			" " "	RALPH E. COFFEY ETAL			8-12-76	365	779-780	172			
			" " "	FORREST L. FRIEND ETAL			8-12-76	365	781-782	237			
			" " "	JAMES O. TOPE ETAL			8-12-76	365	783-784	156			
			" " "	RAYMOND P. HUNTER ETAL			8-12-76	365	785-786	248			

SURVEY OR SECTION	SUB. NO.	NO. ACRES	GRANTOR	GRANTEE	ACRES TRANS'FRD	TRANS.	DATE OF TRANSFER	DEED		LOT NO.	SIZE		REMARKS
								VOL.	PAGE		FRONT	DEPTH	
			DIVERSIFIED EQUITY CORP.	THOMAS G. CHAMBERS ETAL			8-12-76	365	787-788	181			
			"	ERNEST W. POFFENBERGER			8-12-76	365	789-790	152			
			"	CHARLES C. HULL			8-16-76	366	14-15	167			
			"	JOHN L. MAGNUSON ETUX			8-16-76	366	16-17	165			
			"	LEE W. KENLEY ETUX			8-16-76	366	185-19	249			
			"	CLARENCE E. JOHNSON ETAL			8-19-76	366	103-104	226			
			"	ANDREW J. MARTIN ETAL			8-19-76	366	105-106	199			
			"	WILLIAM R. GRATE ETAL			8-19-76	366	107-108	149			
			"	KATHLEEN A. LALONDE			8-20-76	366	134-135	230			
			"	JAMES M. GORMAN ETAL			8-23-76	366	147-148	194			
			"	DOUGLAS A. ZIEGLER ETAL			8-23-76	366	159-160	176			
			"	BILL L. STIDD ETUX			8-26-76	366	249-250	219			
			GUSTAV R. HARM ETAL	JAMES HARRY MOSIE ETUX			8-26-76	366	253-255	22			
			LESTER R. BORN ETUX	WILLIAM H. BECKMAN ETUX			8-31-76	366	311	270			
			AUGUST E. TSCHANZ ETUX	JOHN A. DAVIS			9-2-76	366	341-343	13			
			DIVERSIFIED EQUITY CORP.	MARY L. HANLIN			9-7-76	366	378-379	253			
			FRANCIS M. MAUK ETUX	JACK L. FARSH			9-7-76	366	383-387	32			
			DIVERSIFIED EQUITY CORP.	CURTIS A. GIBSON			9-10-76	366	479-480	151			
			"	ROBERT E. ELLIOTT ETAL			9-10-76	366	481-482	266			
			"	CHARLES L. RAGLAND ETAL			9-13-76	366	520-521	205			
			LESLIE J. BREWSTER ETUX	JAMES W. CLIFTON ETUX			10-5-76	366	906-907	114			
			DIVERSIFIED EQUITY CORP.	CLIFF E. STAHL ETAL			10-8-76	366	939-940	150			
			DIVERSIFIED EQUITY CORP.	RICHARD L. Mc COWN ETAL			10-22-76	367	174-176	216			
			"	LEO J. KIERNAN ETAL			10-22-76	367	177-179	217			
			"	MICHAEL HURN ETAL			10-22-76	367	180-182	222			
			"	HAROLD C. BLOOR ETAL			10-22-76	367	183-185	312			
			"	STANLEY SETH ETAL			10-22-76	367	186-188	313			
			"	DONALD L. PEDRICK ETAL			10-22-76	367	187-191	314			
			"	SAMUEL LEE THORNTON			10-22-76	367	192-194	410			
			"	CLYDE F. EDWARDS ETAL			10-29-76	367	284-286	310			
			"	JAMES W. BUCKNER ETAL			10-29-76	367	281-283	398			
			"	ANNE LUCILLE HAVENS ETAL			11-2-76	367	340-342	641			#8
			"	ELBERT L. GARRETT ETAL			11-2-76	367	343-345	642			#8
			"	JAMES E. HAYDEN ETAL			11-2-76	367	353-357	615			#8
			"	ROBERT W. MIXON ETAL			11-2-76	367	352-354	614			#8
			"	FRANK W. BRANDT ETAL			11-2-76	367	361-363	581			#8
			"	FLOYD R. WEST, SR. ETAL			11-2-76	367	358-360	610			#8
			"	JAMES L. SHIMP ETAL			11-2-76	367	349-351	620			#8
			"	ROBERT L. KENDALL ETAL			11-2-76	367	364-366	555			#8
			"	JAMES E. FENT ETAL			11-2-76	367	346-348	639			#8
			C.S.L. SERVICE CORP.	ALBERT DAVIS ETAL			11-8-76	367	466-467	65			#1
			DIVERSIFIED EQUITY CORP.	DONALD E. BLANCHARD ETAL			11-8-76	367	465-470	546			#8
			"	JAMES E. TYLER, JR. ETAL			11-8-76	367	474-476	573			#8
			"	MENIFEE LEWIS JR. ETAL			11-8-76	367	471-473	636			#8
			"	WILLIAM P. HASKINS ETAL			11-8-76	367	477-479	404			#6
			"	PEARL S. HARRIS ETAL			11-12-76	367	574-576	638			#8

SURVEY OR SECTION	SUB. NO.	NO. ACRES	GRANTOR	GRANTEE	ACRES TRANSFRD	TRANS.	DATE OF TRANSFER	DEED		LOT NO.	SIZE		REMARKS
								VOL.	PAGE		FRONT	DEPTH	
			DIVERSIFIED EQUITY CORP.	JAMES W. ROUCH ETAL			11-19-76	367	790-792	618			#8 #6 #6
			" " "	ROBERT E. ELLIOTT ETAL			11-19-76	367	784-786	309			
			" " "	ROBERT E. ELLIOTT ETAL			11-19-76	367	787-789	309			
			" " "	CALVIN K. BURNETT ETAL			11-30-76	367	951-953	317			
			" " "	WILBUR K. ALLEN ETAL			11-30-76	367	954-955	640			
			ROBERT E. ELLIOTT ETAL	D. E. CORP.			12-29-76	368	390-391	266			
			C. S. & B. PART.	MOUNTAIN STATES MORTGAGE INT. LT.			12-29-76	368	392-393	279			
			" " "	DR. WILLIAM STEWART AND ASSOC., INC.			12-29-76	368	394-395	2			
			" " "	JOHN HOLCOMB ETAL			12-29-76	368	388-389	162			
			CARL L. OAKES ETUX	GLADYS M. GRAM			5-2-77	370	180	75			
			ELMER C. VORPE ETUX	WARREN E. JACKSON ETUX			6-3-77	370	700-701	20			
			HOMER PACK ETAL	WILLIAM C. PACK			7-15-77	371	566-567	282			
			C. S. & B.	DONALD E. MCCLINTOCK ETAL			7-21-77	371	666-667	298			
			JOHN W. HOLCOMB ETAL	SARALEE MOORE		X	8-9-77			162			

SURVEY OR SECTION	SUB. NO.	NO. ACRES	GRANTOR	GRANTEE	ACRES TRANS'FRD	TRANS.	DATE OF TRANSFER	DEED		LOT NO.	SIZE		REMARKS
								VOL.	PAGE		FRONT	DEPTH	
			FRANK BRUCE LILE ETUX	RUDY E. DOWDY ETUX		✓	4-5-74	352	142- 143	1			
			" "	RICHARD L. GERMAN ETUX		✓	5-24-74	353	138- 139	7			
			FRANK BRUCE LILE ETUX	TIMOTHY W. PARKER ETUX		✓	1-22-76	361	984- 986	13			
			FRANK BRUCE LILE ETUX	DAVID A. BEAKOWITZ ETUX (PARKER BROTHERS BUILDERS)		✓	2-9-76	362	160- 168	6			
			FRANK BRUCE LILE ETUX	ERNEST W. PARKER ETAL		✓	5-7-76	363	513- 515	11			
			FRANK BRUCE LILE ETUX	MICHAEL L. SMITH ETUX		✓	5-13-76	363	616- 618	4			
			ALBERT F. PARKER ETUX	ERNEST W. PARKER ETUX		✓	7-30-76	365	563- 564	11			
			D.E. CORP.	JOHN L. GILBERT ETUX (DOROTHY A.)			8-10-76			201			
			D.E. CORP.	VIRGIL L. CALICCAT ETUX (DOROTHY R.)			8-10-76			143			
			ERNEST W. PARKER ETAL	MADGE ROBERTS		✓	8-23-76	366	174- 175	11			
			MADGE ROBERTS	ERNEST W. PARKER ETUX		✓	8-23-76	366	176- 177	11			
			FRANK BRUCE LILE ETUX No. 321-76	ALBERT F. PARKER ETUX		✓	8-27-76	366	264- 266	15			
			RESOLUTION TO DEDICATE	ROADS IN SUN RISE ESTATES			11-9-76	367	514				
			FRANK BRUCE LILE ETUX	WILEY J. SALYERS ETUX		✓	12-1-76	367	970- 972	9			
			TIMOTHY W. PARKER ETUX	WAYNE A. COX ETUX		✓	3-21-77	369	428	13			
			MICHAEL L. SMITH ETUX	ERNEST W. PARKER ETUX		✓	3-21-77	369	436- 437	4			
			FRANK BRUCE LILE ETUX	TIMOTHY W. PARKER ETUX		✗	3-31-77	369	600- 602	2, 3, 5, 10, 12, 14, 16			
			TIMOTHY W. PARKER ETUX	CHARLES DALE KUCH ETUX		✗	5-24-77	370	493- 495	3			

JEFFERSON TOWNSHIP

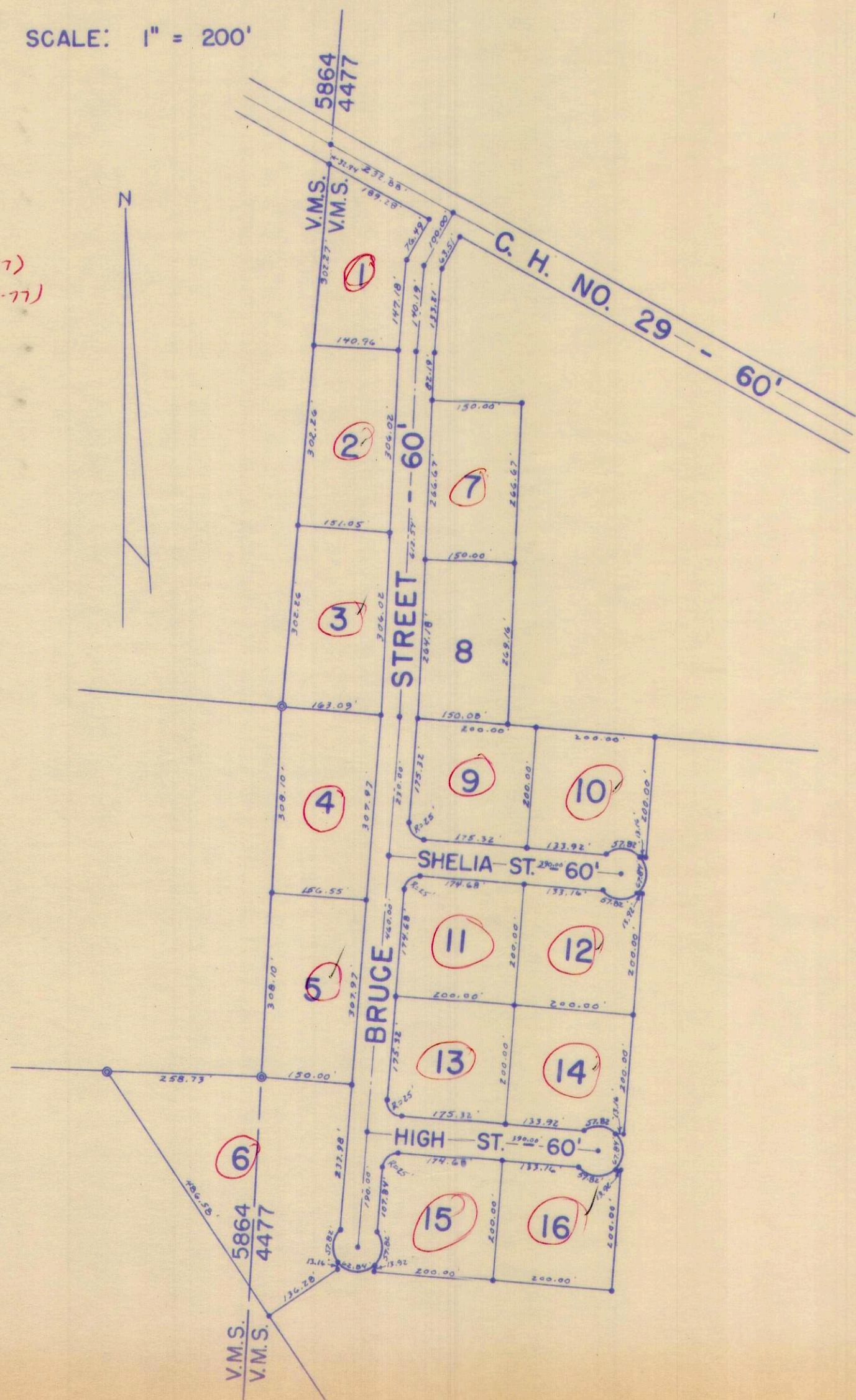
SUNRISE ESTATES

VIRGINIA MILITARY SURVEY NO. 4477 & 5864

SCALE: 1" = 200'

LOT	NAME	DATE
1	RUDY E. DOWDY ETUX	4-5-74
2	TIMOTHY W. PARKER ETUX	3-31-77
3	CHARLES PAL KUCH ETUX	(5-24-77)
4	MICHAEL L. SMITH ETUX	5-23-76
5	DAVID O. BERKOWITZ ETUX	2-9-76
6	DAVID A. BERKOWITZ ETUX	2-9-76
7	RICHARD L. GERMAN ETUX	5-21-74
8		
9	WILEY J. SALYERS ETUX	12-1-74
10	TIMOTHY W. PARKER ETUX	3-31-77
11	ERNEST W. PARKER ETUX	5-23-76
12	TIMOTHY W. PARKER ETUX	3-31-77
13	TIMOTHY W. PARKER ETUX	1-22-74
14	TIMOTHY W. PARKER ETUX	3-31-77
15	ALBERT F. PARKER	5-27-76
16	TIMOTHY W. PARKER ETUX	3-1-77

ERNEST W. PARKER ETUX (3-21-77)
 TIMOTHY W. PARKER ETUX (3-31-77)
 ERNEST W. PARKER ETUX (5-23-76)
 WAYNE A. COX ETUX (3-21-77)



SUNRISE ESTATES ALLOTMENT.
 LOTS 1 TO 16 - INCL. - 20.25 AC.
 RECORDERS PLAT BOOK 6 VOL. F PAGE 67.
 ENGINEERS FILE J-229, NOVEMBER 1973.

DRAWN BY: DANIEL E. GILBERT, T.M.D.
 JANUARY 3, 1974.

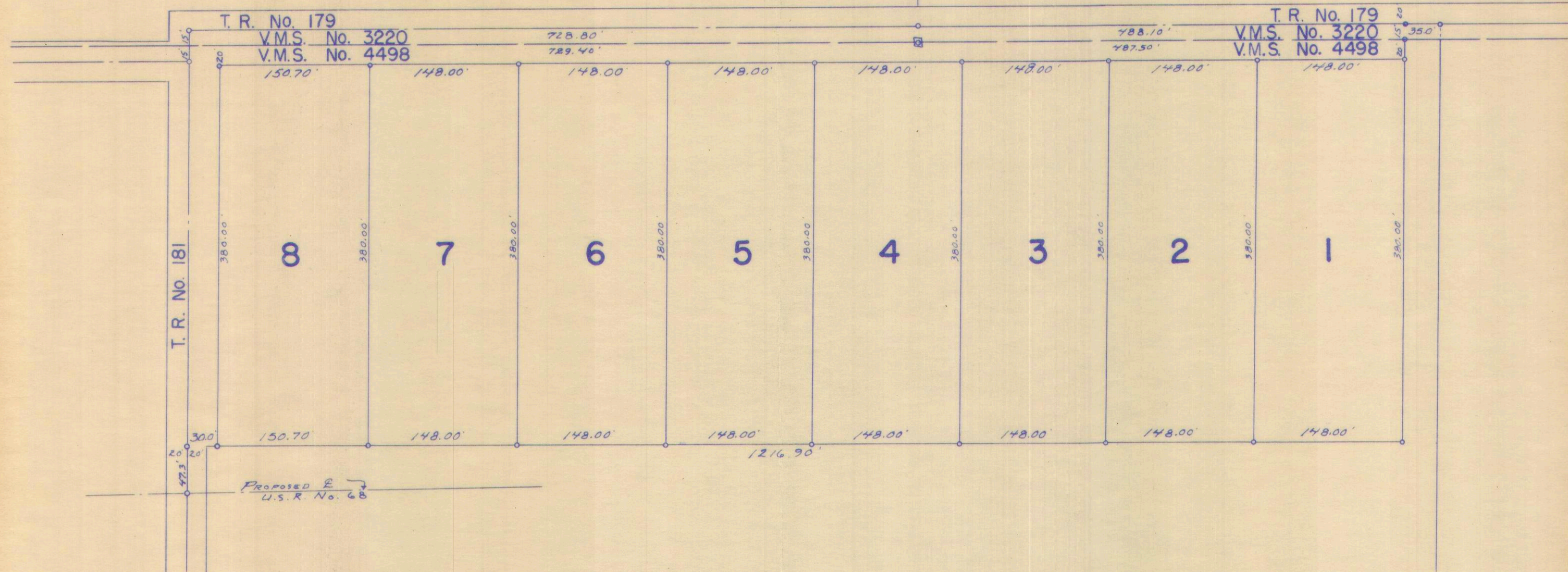
JEFFERSON TOWNSHIP

FONTAINE VIEW ALLOTMENT

V. M. S. NO. 4498

SCALE: 1" = 100'

HILLWOOD ALLOTMENT



LOT	NAME	DATE

FONTAINE VIEW ALLOTMENT.
 LOTS 1 TO 8 INCL. - 11.17 ACRES.
 RECORDERS PLAT BOOK 6 VOL. F PAGE 47.
 ENGINEERS FILE J-208, SEPTEMBER 1971.

DRAWN: MARCH 12, 1974
 DANIEL E. GILBERT, T.M.D.