

PLEASANT

TOWNSHIP

1966

INDEX

	SECTION	TOWN	RANGE	PAGE
TOWNS NORTH OF THE GREAT MIAMI RIVER	1		8	6
	2		8	6
	3		8	5
	4		8	4
	5		8	4
	8		8	7
	9		8	7
	10		8	8
	11		8	9
	12		8	10
RANGES EAST OF THE OHIO-INDIANA LINE	13		8	14
	14		8	13
	15		8	12
	16		8	11
	17		8	11
	32	2	8	1
	33	2	8	1
	34	2	8	2
	35	2	8	3
	36	2	8	3

BETWEEN THE MIAMI RIVERS SURVEY	1	2	14	26
	2	2	14	23
	3	2	14	20
	4	2	14	16
	7	2	14	25
	8	2	14	22
	9	2	14	19
	10	2	14	15
	14	2	14	22
TOWNS EAST OF THE GREAT MIAMI RIVER	15	2	14	18
	16	2	14	15
	31	3	14	27
	32	3	14	24
	33	3	14	21
RANGES NORTH OF THE OHIO RIVER	34	3	14	17

DEGRAFF-NORTH PART	29-30-31
LOGANSVILLE	28

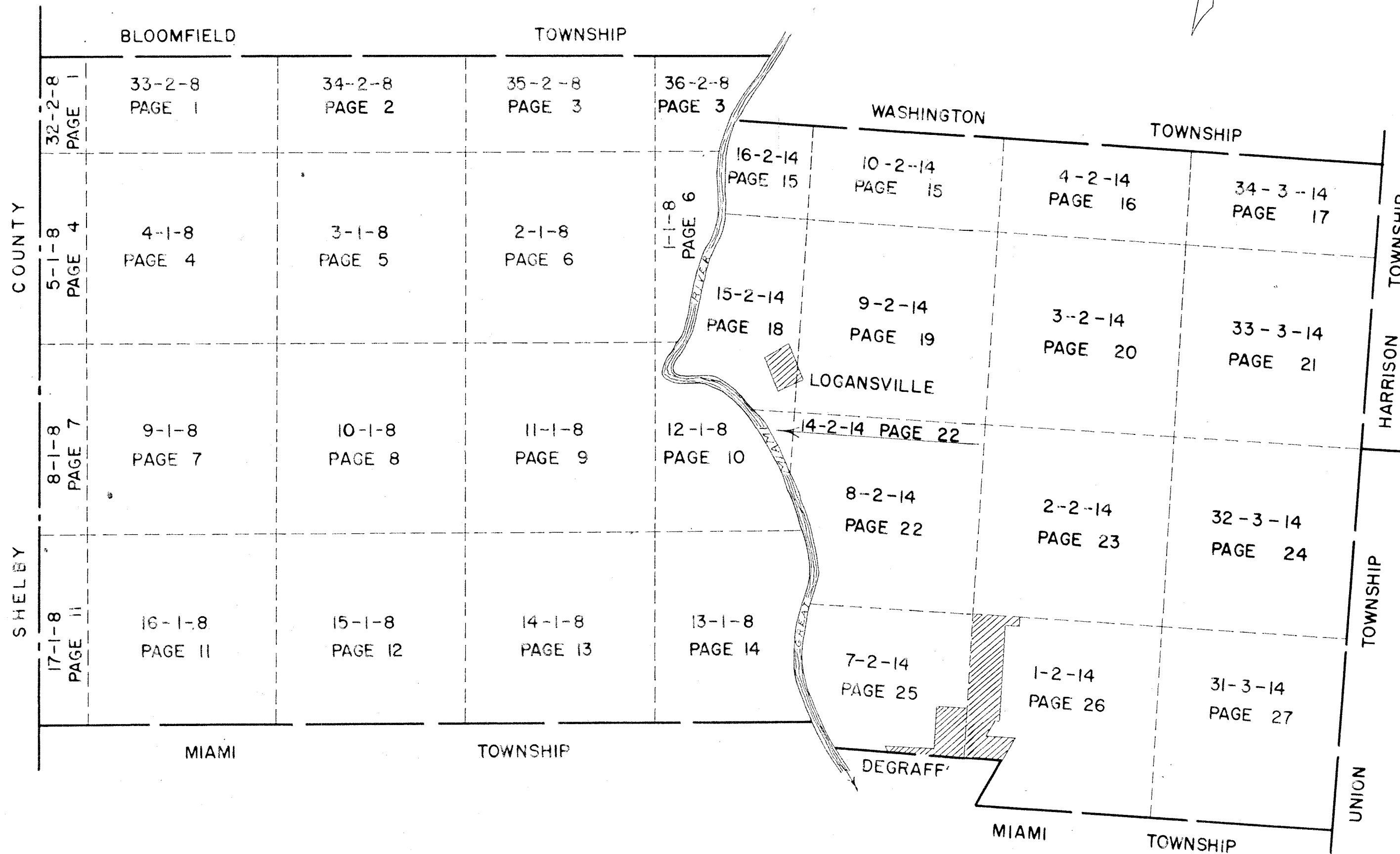

PLEASANT TOWNSHIP

INDEX MAP

SECTION - TOWN - RANGE

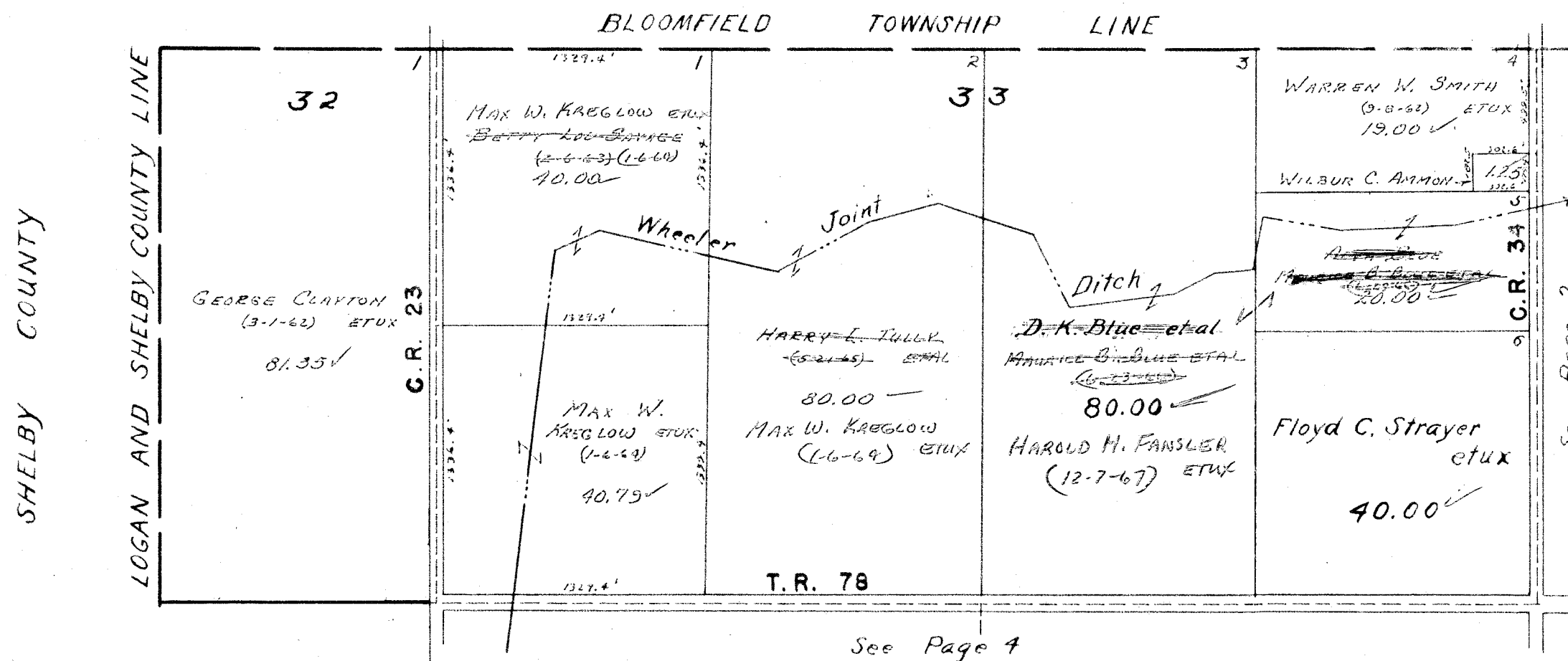
Scale: 40 Chains to the Inch

CORRECTED TO
January 1, 1966
JANUARY 1, 1967
JANUARY 1, 1968
JANUARY 1, 1969



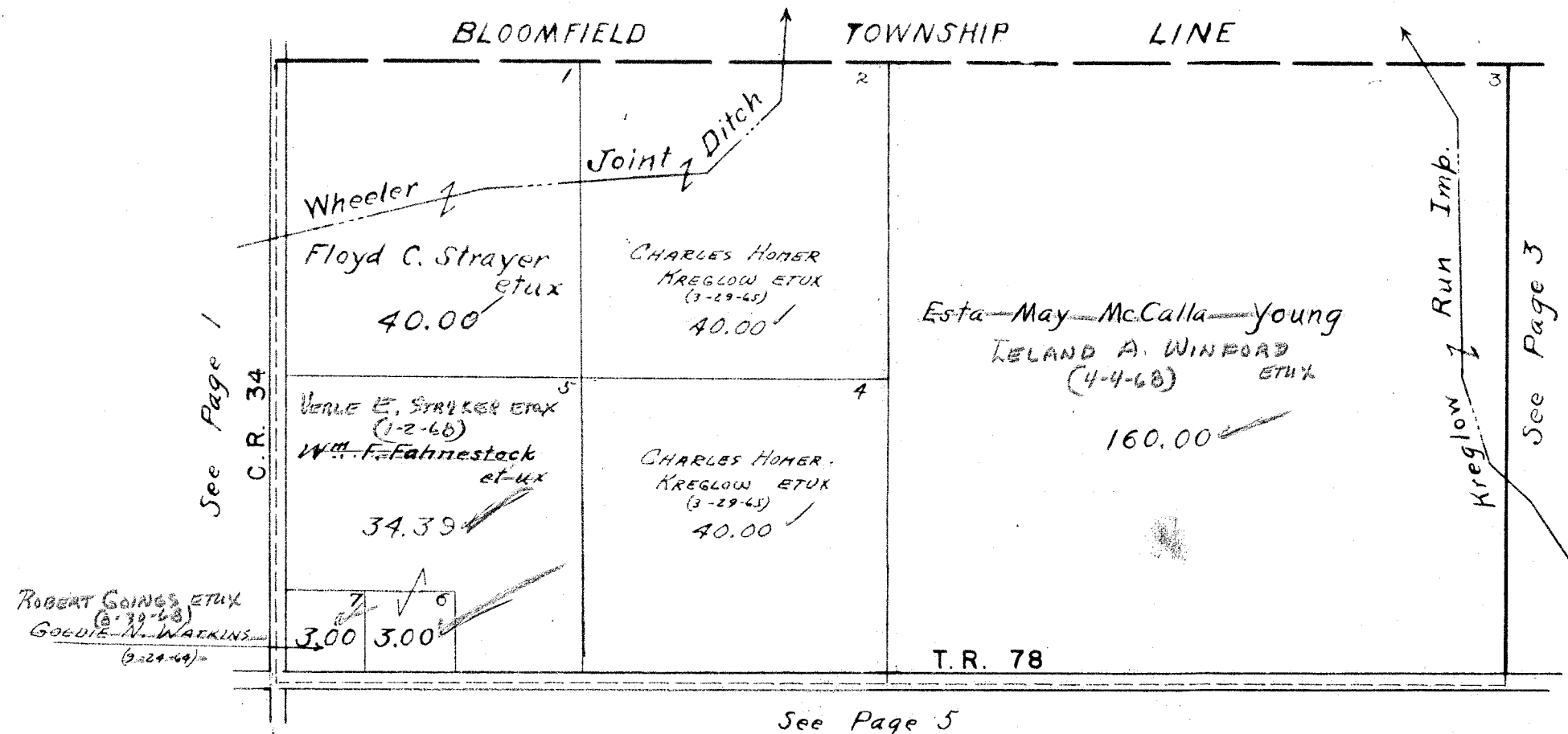
PLEASANT TOWNSHIP
 SECTION 32 TOWN 2 RANGE 8
 SECTION 33 TOWN 2 RANGE 8

SCALE 10 CHAINS TO THE INCH



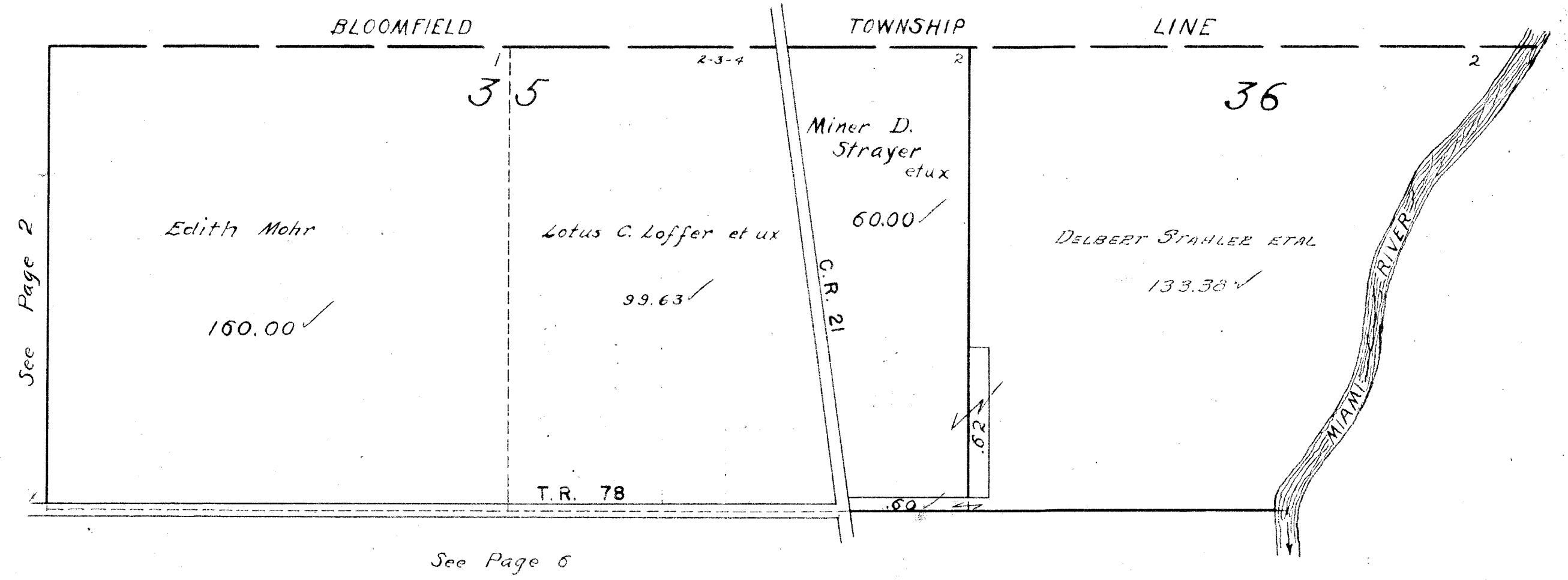
PLEASANT TOWNSHIP
SECTION 34 TOWN 2 RANGE 8

SCALE 10 CHAINS TO THE INCH



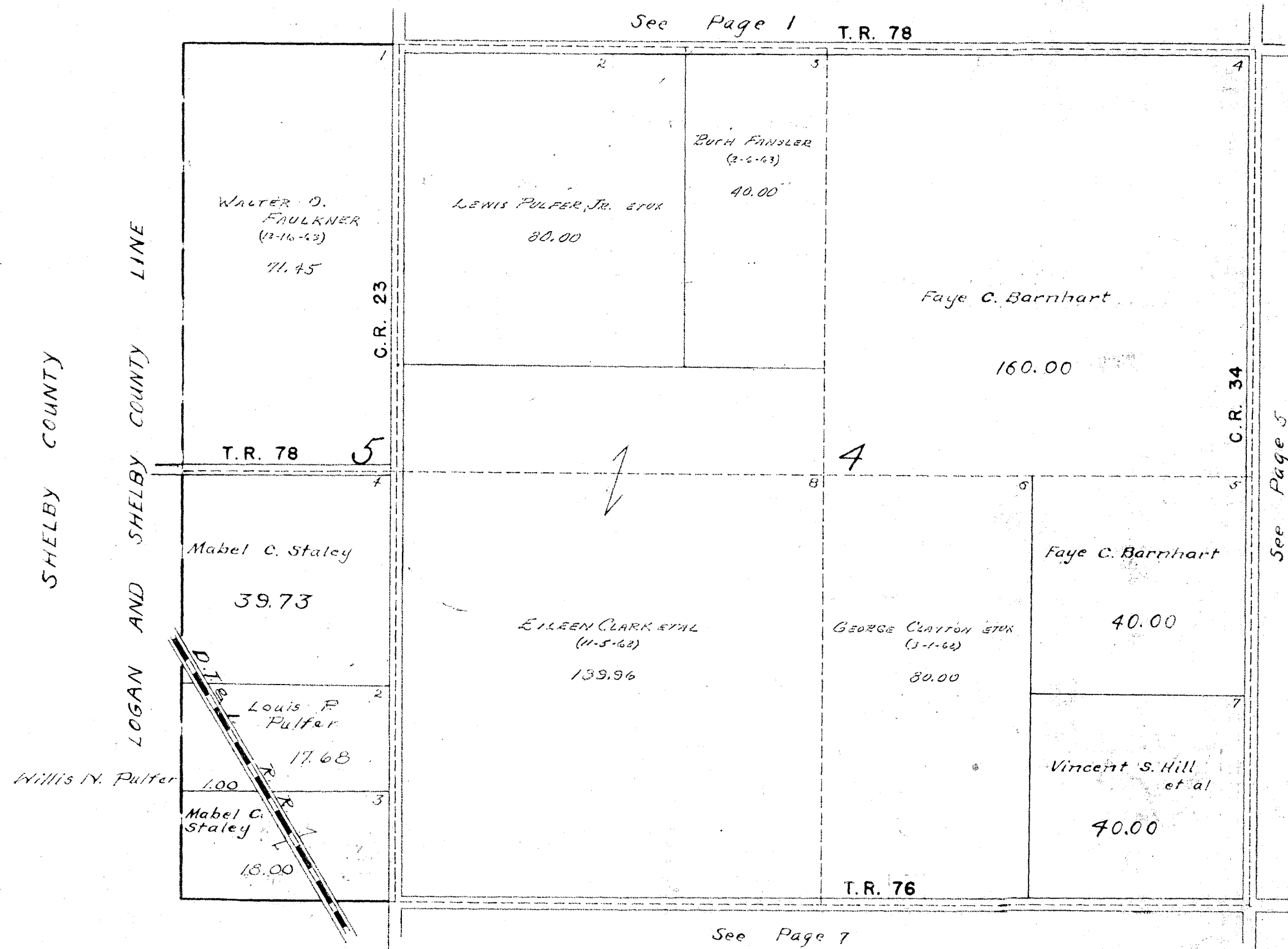
PLEASANT TOWNSHIP
SECTION 35 TOWN 2 RANGE 8
SECTION 36 TOWN 2 RANGE 8

SCALE 10 CHAINS TO THE INCH



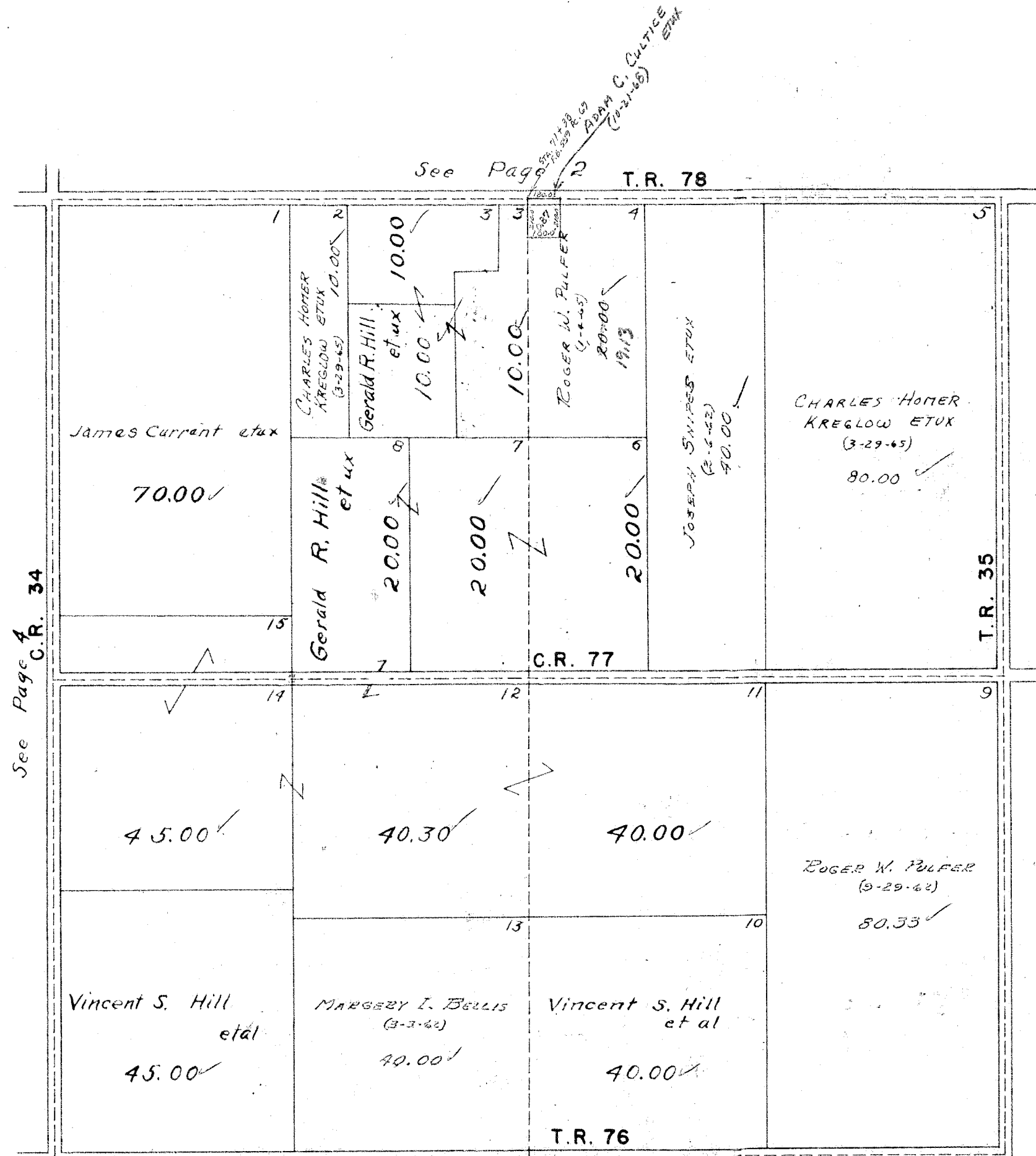
PLEASANT TOWNSHIP
 SECTION 4 TOWN 1 RANGE 8
 SECTION 5 TOWN 1 RANGE 8

SCALE 10 CHAINS TO THE INCH



PLEASANT TOWNSHIP
SECTION 3 TOWN 1 RANGE 8

SCALE 10 CHAINS TO THE INCH



See Page 4
C.R. 34

See Page 6

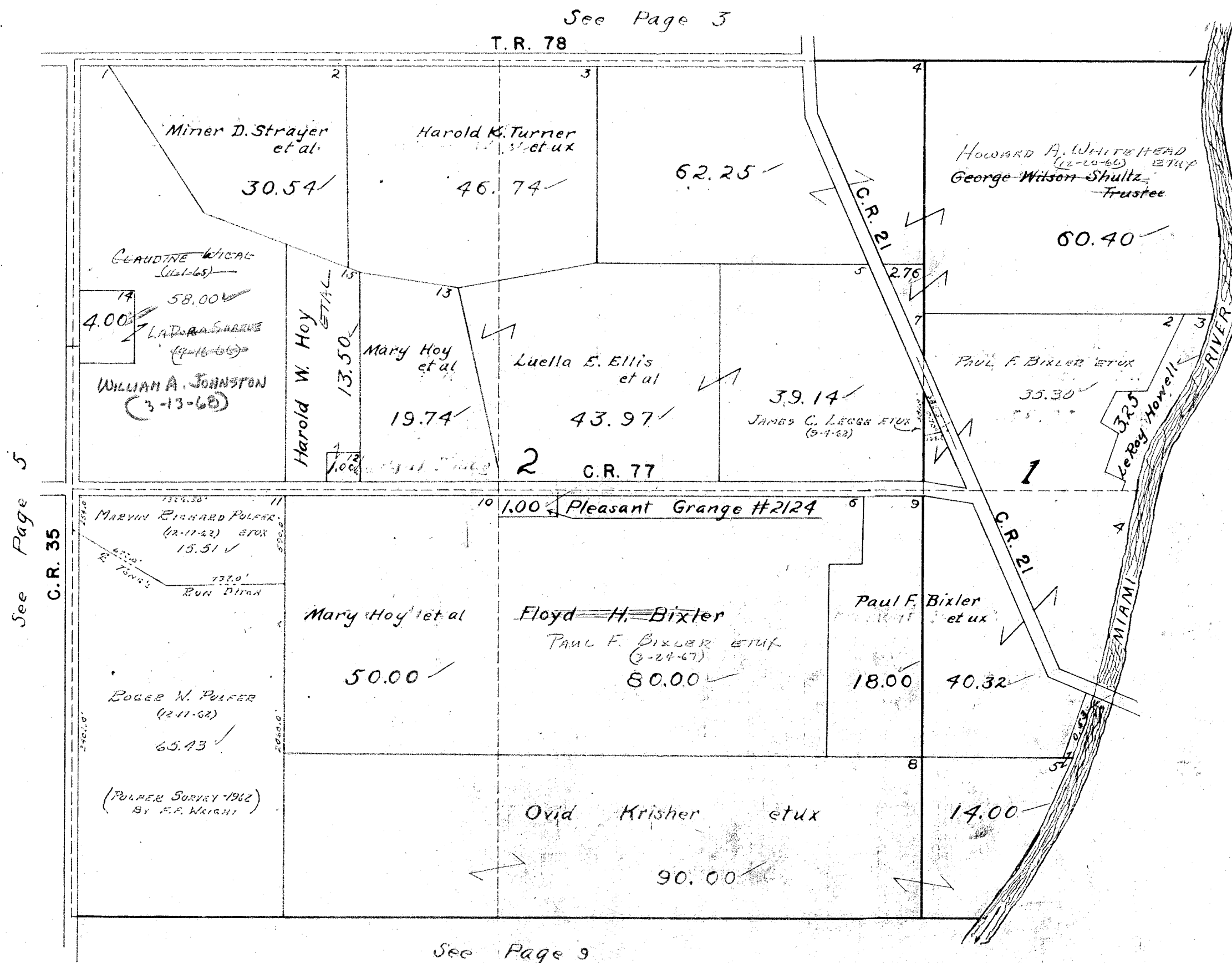
See Page 8

PLEASANT TOWNSHIP

SECTION 1 TOWN 1 RANGE 8

SECTION 2 TOWN 1 RANGE 8

SCALE 10 CHAINS TO THE INCH



See Page 5

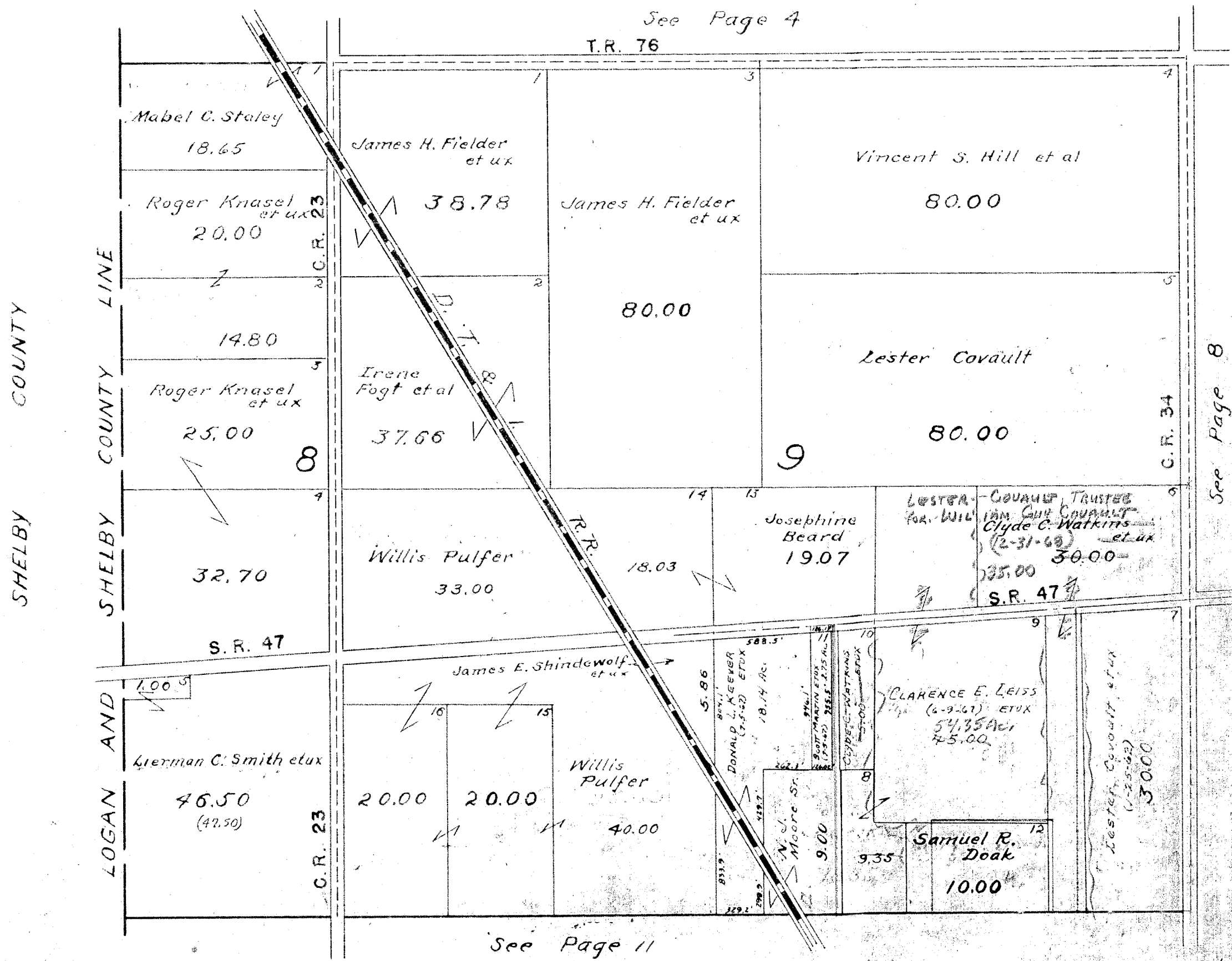
See Page 9

PLEASANT TOWNSHIP

SECTION 8 TOWN 1 RANGE 8

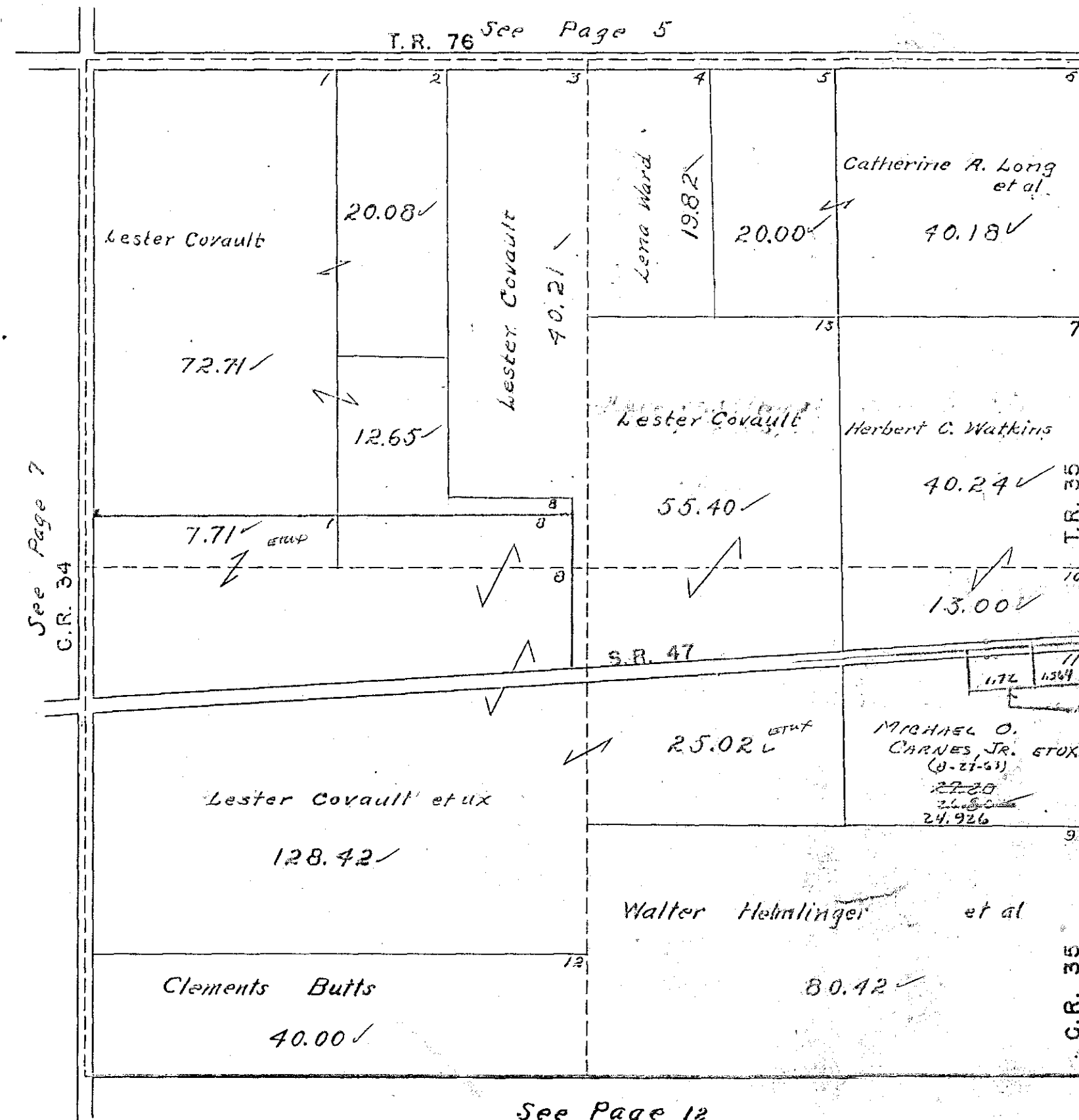
SECTION 9 TOWN 1 RANGE 8

SCALE 10 CHAINS TO THE INCH



PLEASANT TOWNSHIP
SECTION 10 TOWN 1 RANGE 8

SCALE 10 CHAINS TO THE INCH



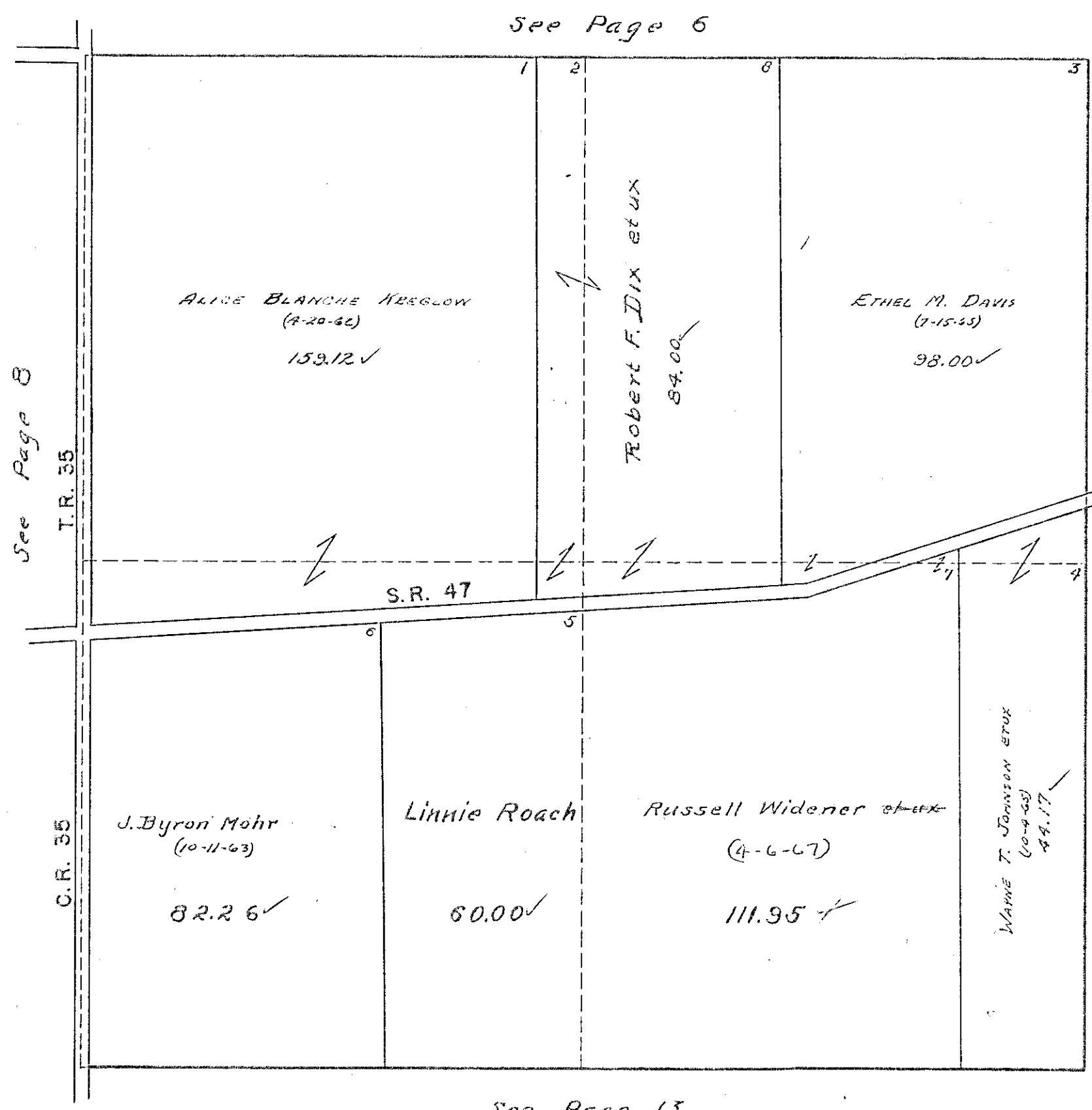
See Page 7
C.R. 34

See Page 9

See Page 12

PLEASANT TOWNSHIP
SECTION 11 TOWN 1 RANGE 8

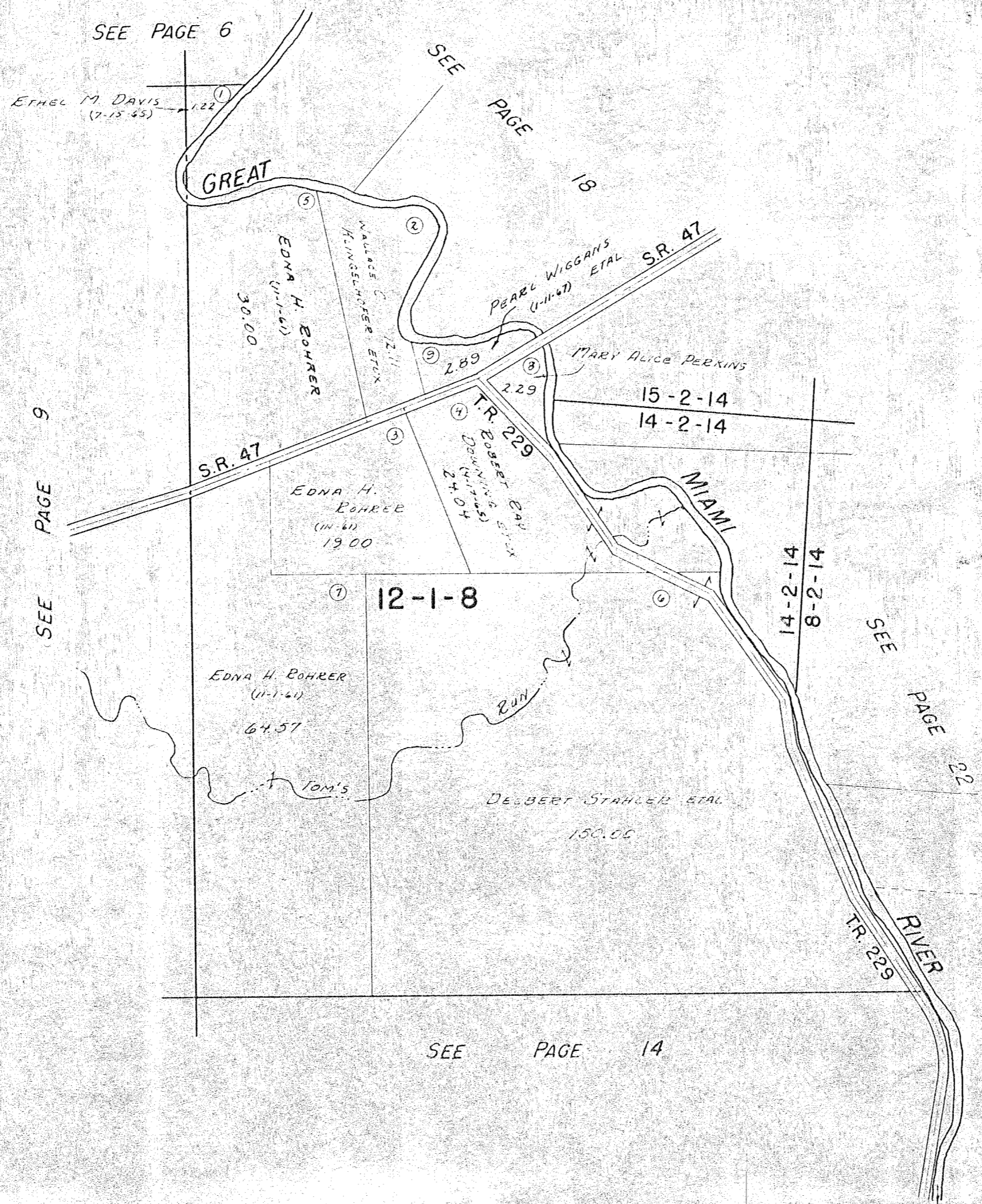
SCALE 10 CHAINS TO THE INCH



PLEASANT TOWNSHIP

SECTION 12 TOWN 1 RANGE 8

SCALE: 1" = 10 CHAINS = 660'

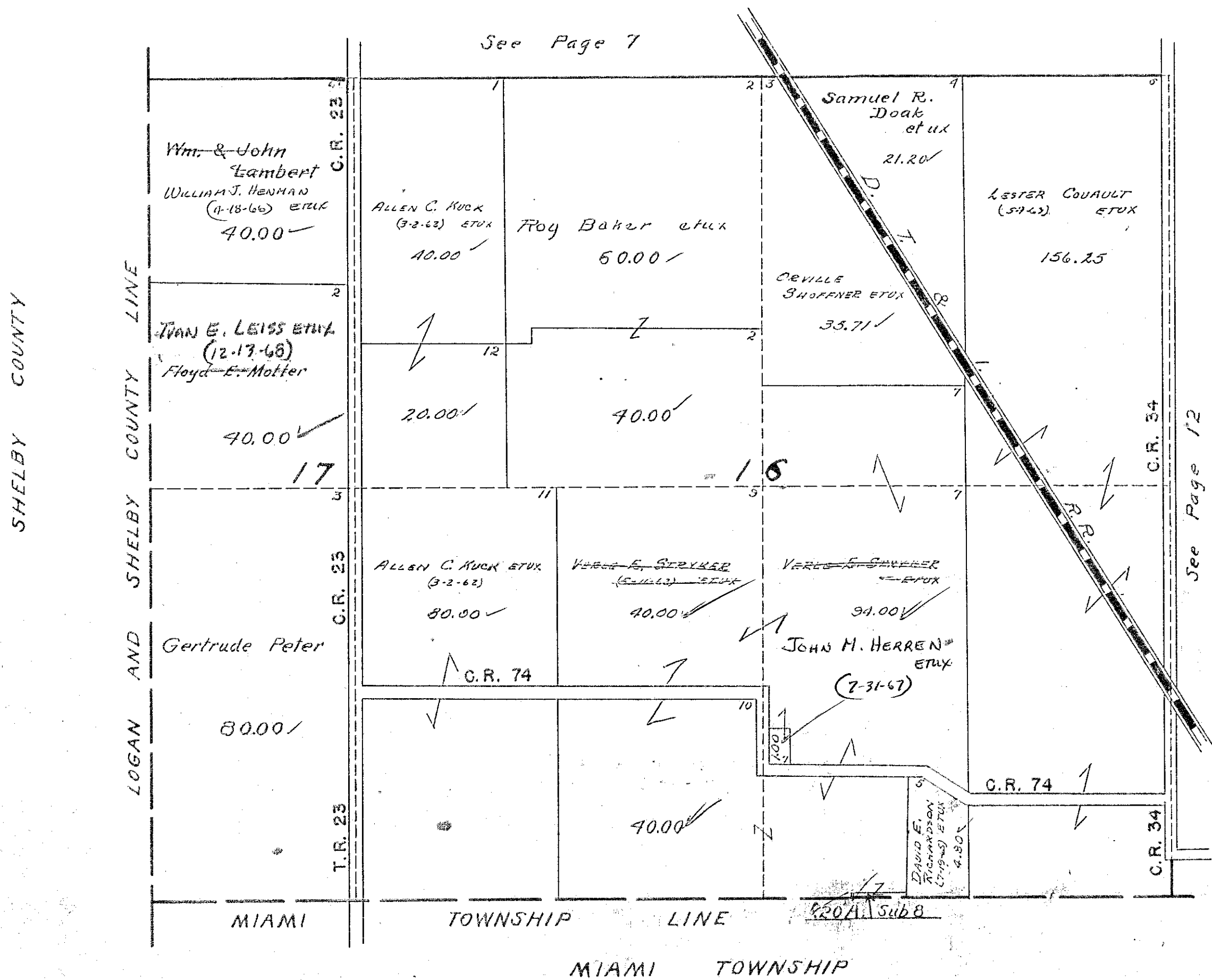


PLEASANT TOWNSHIP

SECTION 16 TOWN 1 RANGE 8

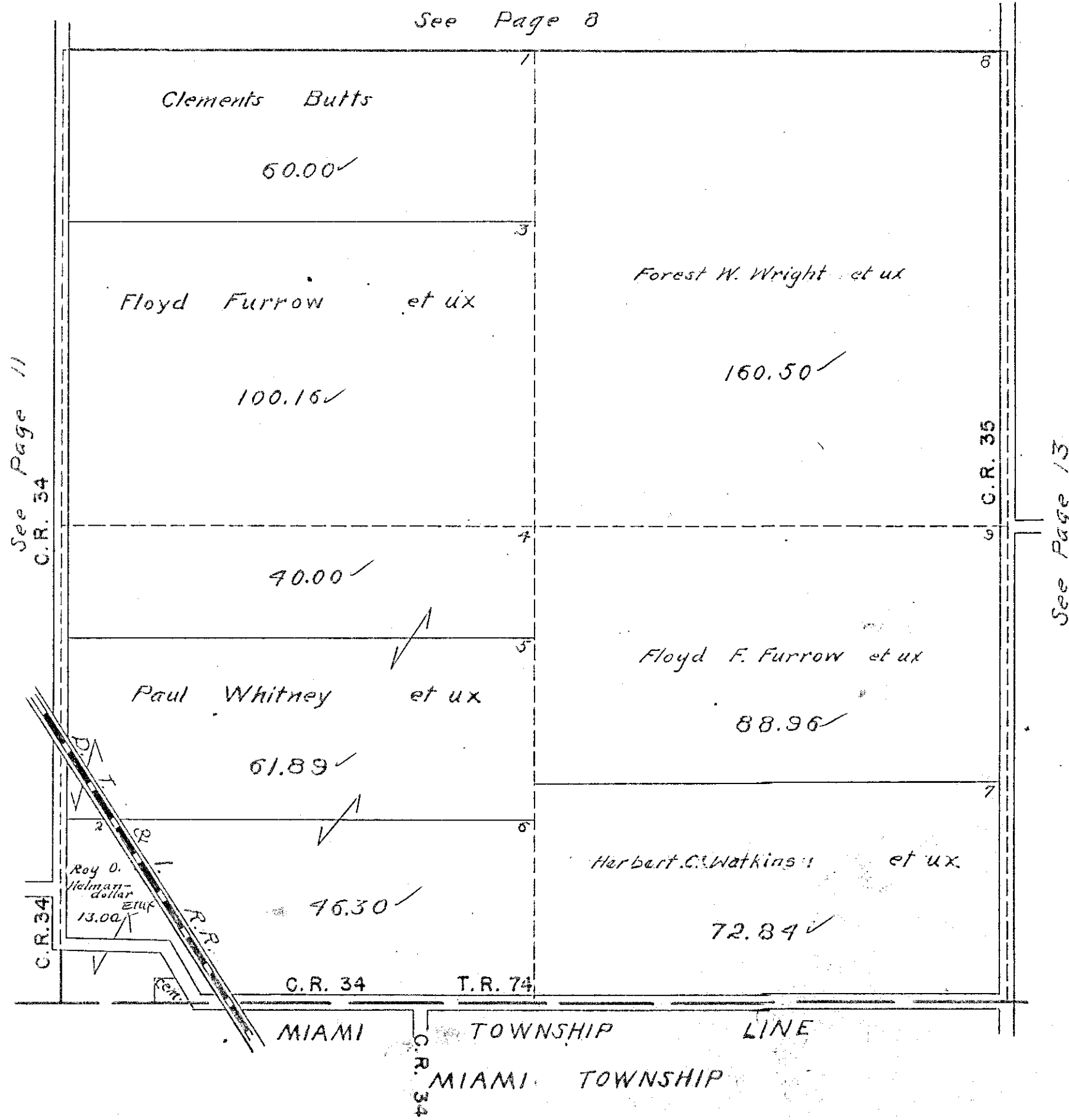
SECTION 17 TOWN 1 RANGE 8

SCALE 10 CHAINS TO THE INCH



PLEASANT TOWNSHIP
SECTION 15 TOWN 1 RANGE 8

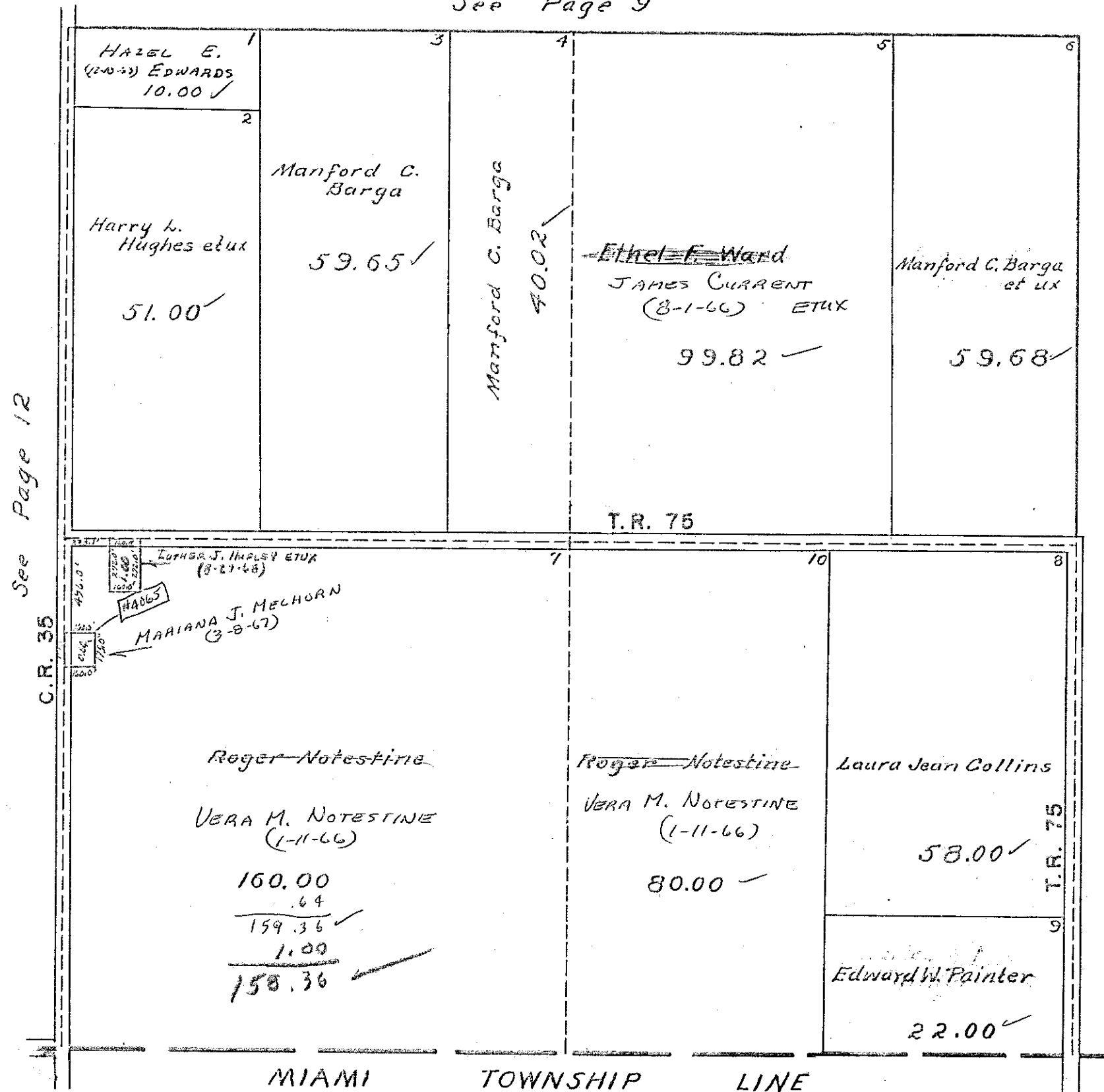
SCALE 10 CHAINS TO THE INCH



PLEASANT TOWNSHIP
SECTION 14 TOWN 1 RANGE 8

SCALE 10 CHAINS TO THE INCH

See Page 9



See Page 12

See Page 14

MIAMI TOWNSHIP LINE

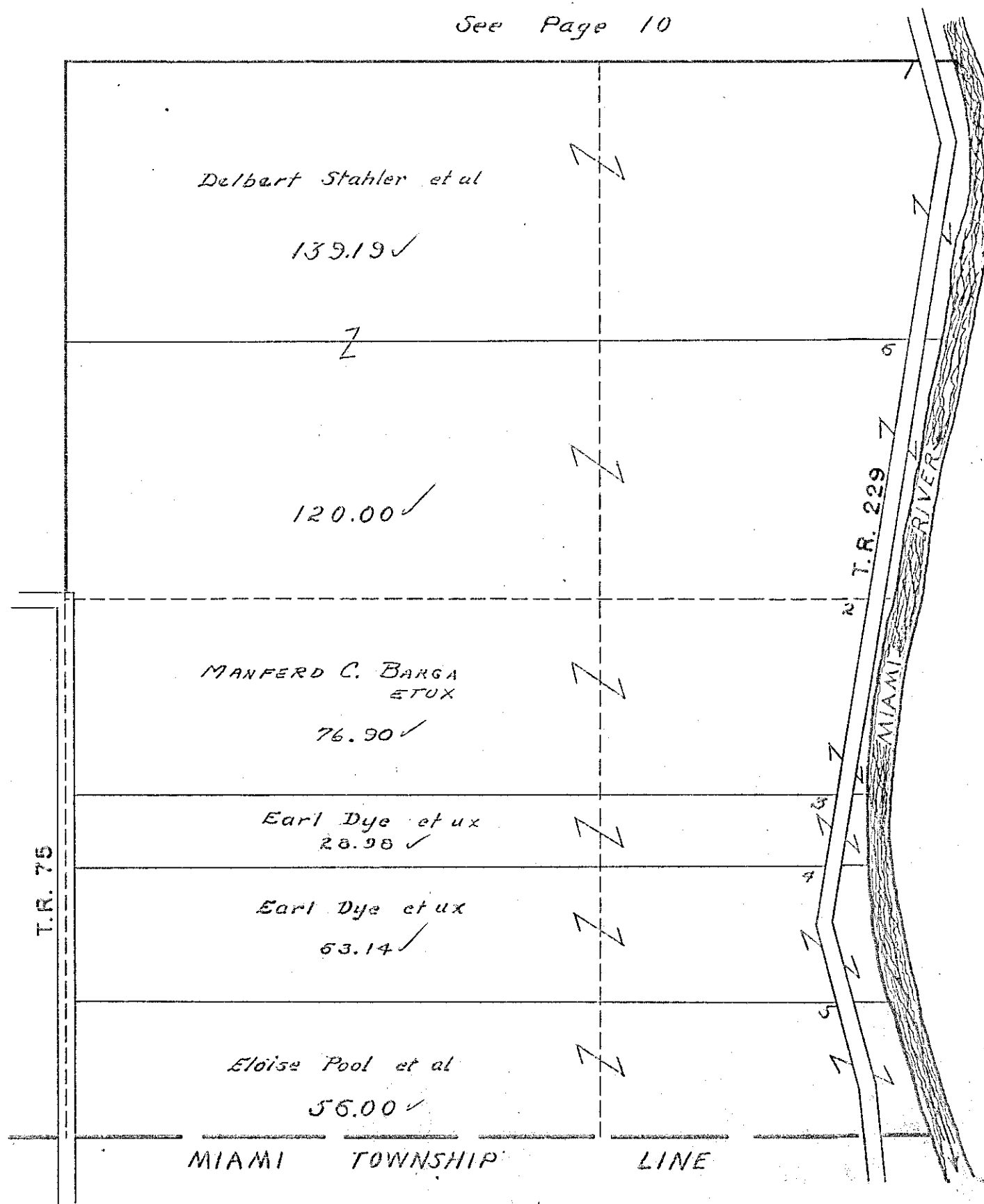
MIAMI TOWNSHIP

PLEASANT TOWNSHIP
SECTION 13 TOWN 1 RANGE 8

SCALE 10 CHAINS TO THE INCH

See Page 10

See Page 13

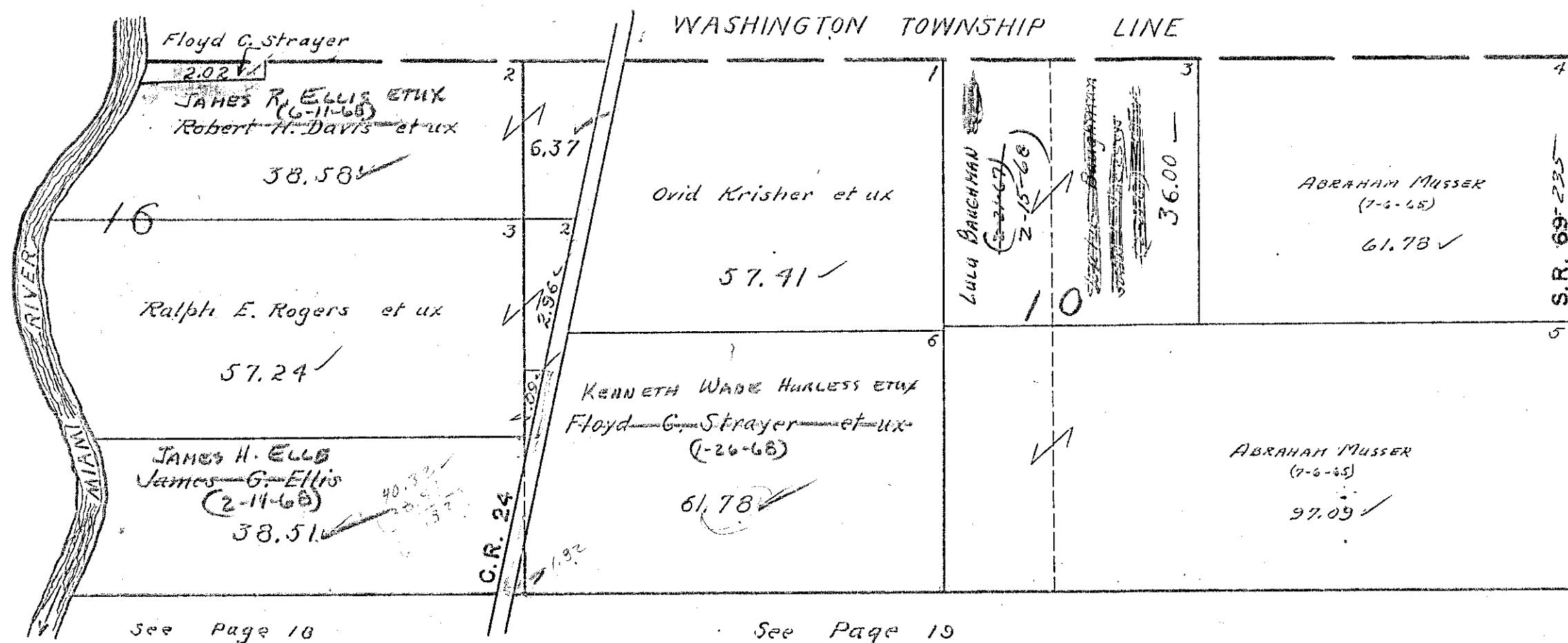


MIAMI TOWNSHIP

PLEASANT TOWNSHIP
SECTION 16 TOWN 2 RANGE 14
SECTION 10 TOWN 2 RANGE 14

SCALE 10 CHAINS TO THE INCH

WASHINGTON TOWNSHIP



See Page 18

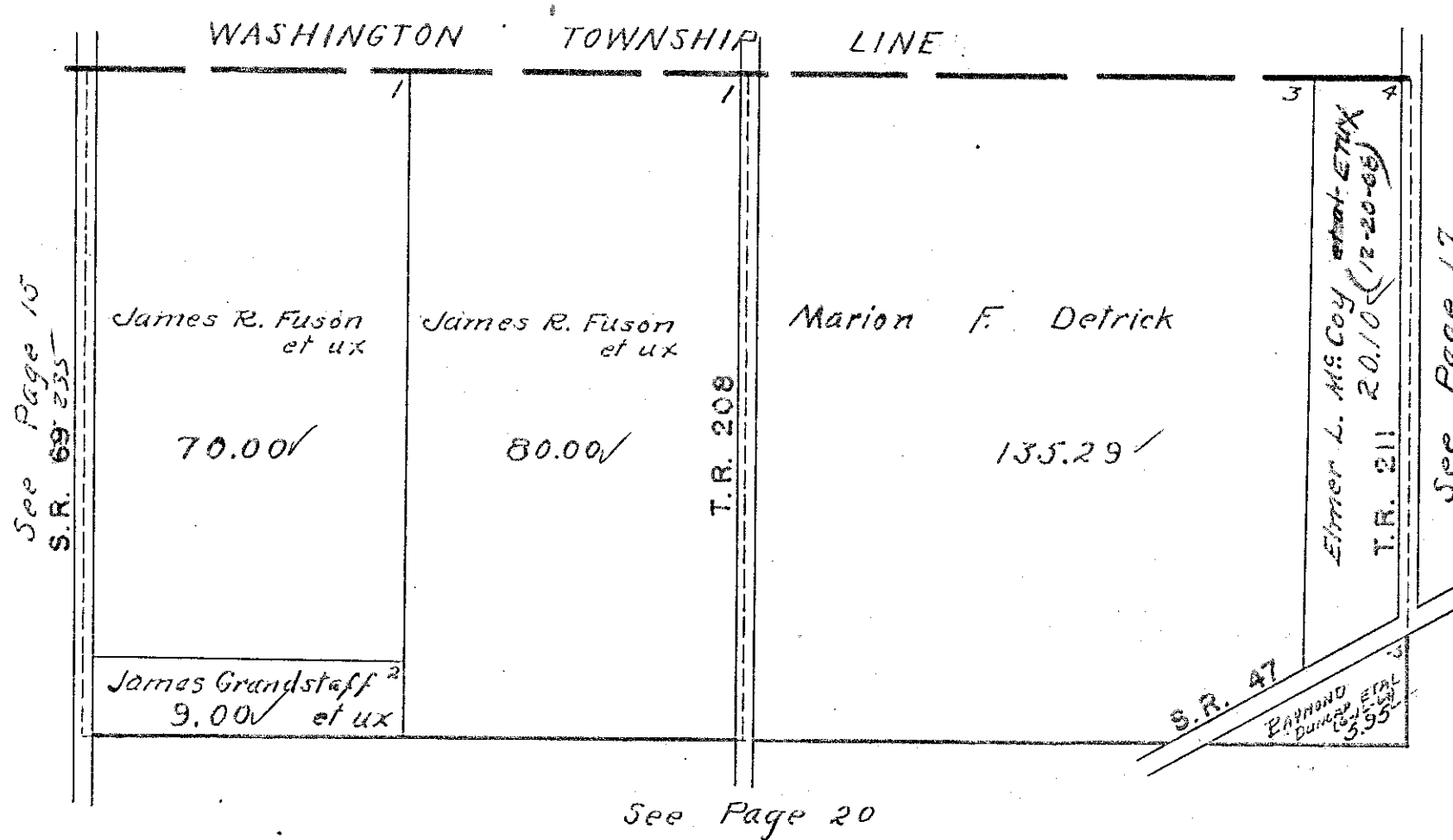
See Page 19

See Page 16

PLEASANT TOWNSHIP
SECTION 4 TOWN 2 RANGE 14

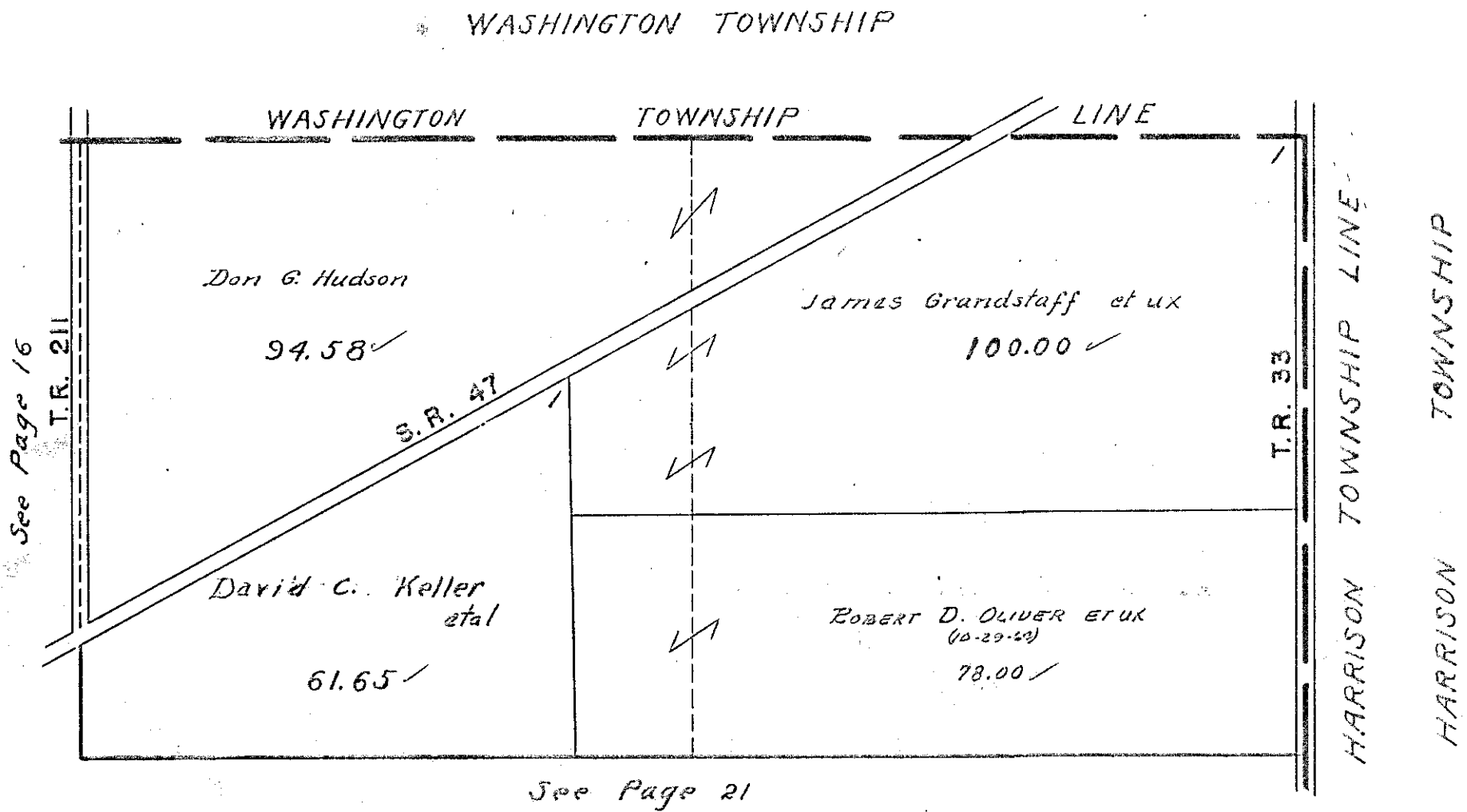
SCALE 10 CHAINS TO THE INCH

WASHINGTON TOWNSHIP



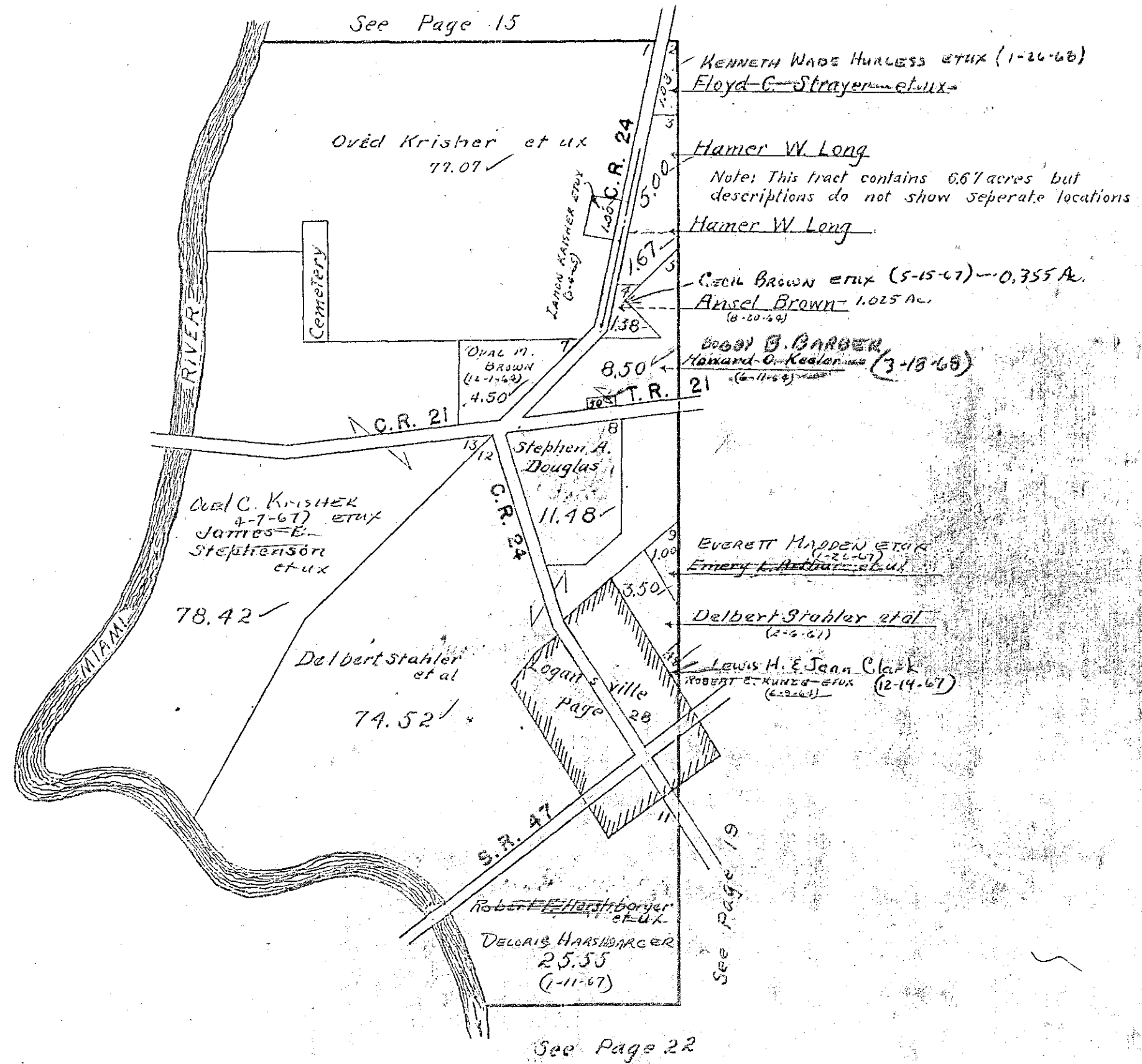
PLEASANT TOWNSHIP
SECTION 34 TOWN 3 RANGE 14

SCALE 10 CHAINS TO THE INCH



PLEASANT TOWNSHIP
SECTION 15 TOWN 2 RANGE 14

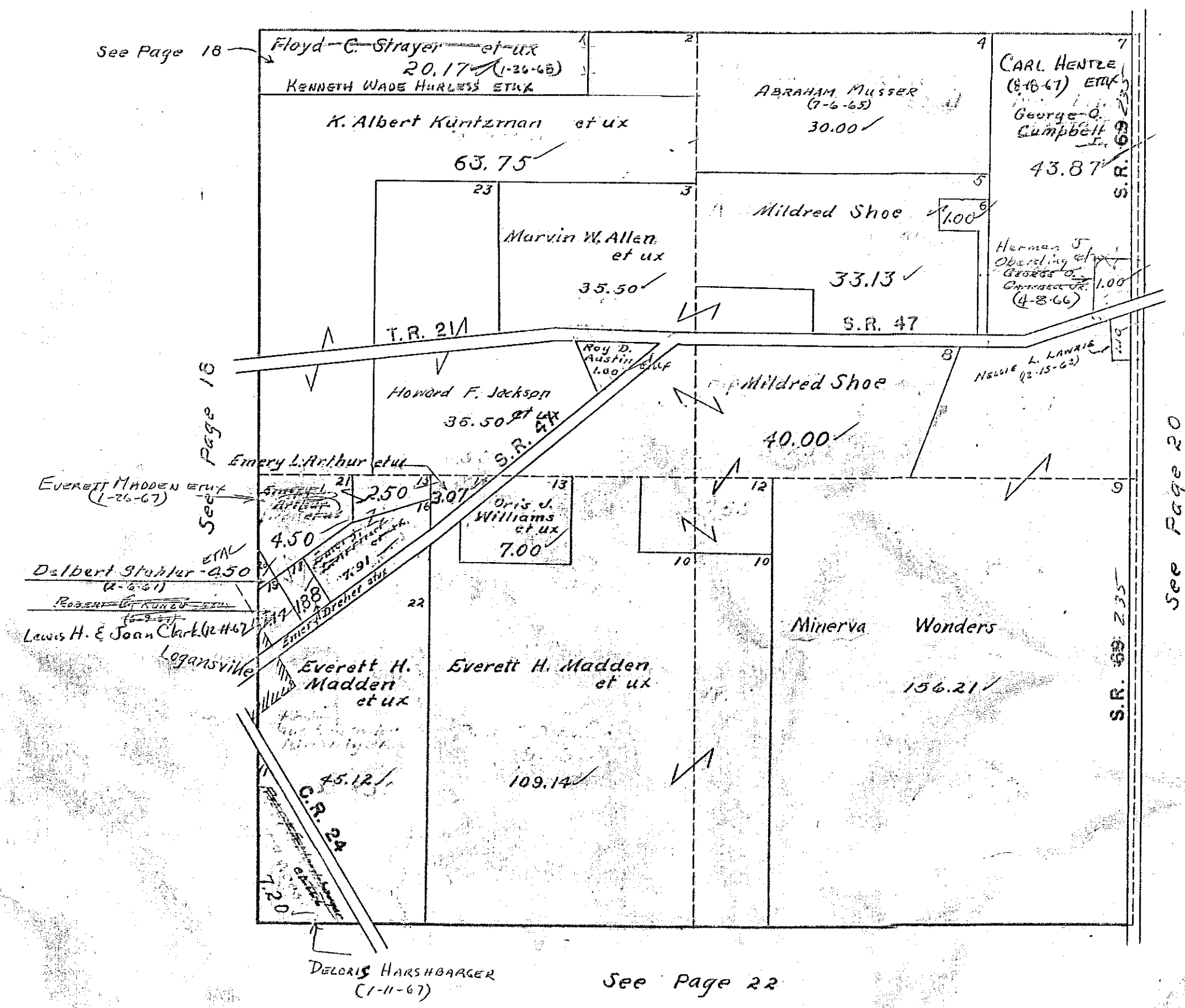
SCALE 10 CHAINS TO THE INCH



PLEASANT TOWNSHIP
SECTION 9 TOWN 2 RANGE 14

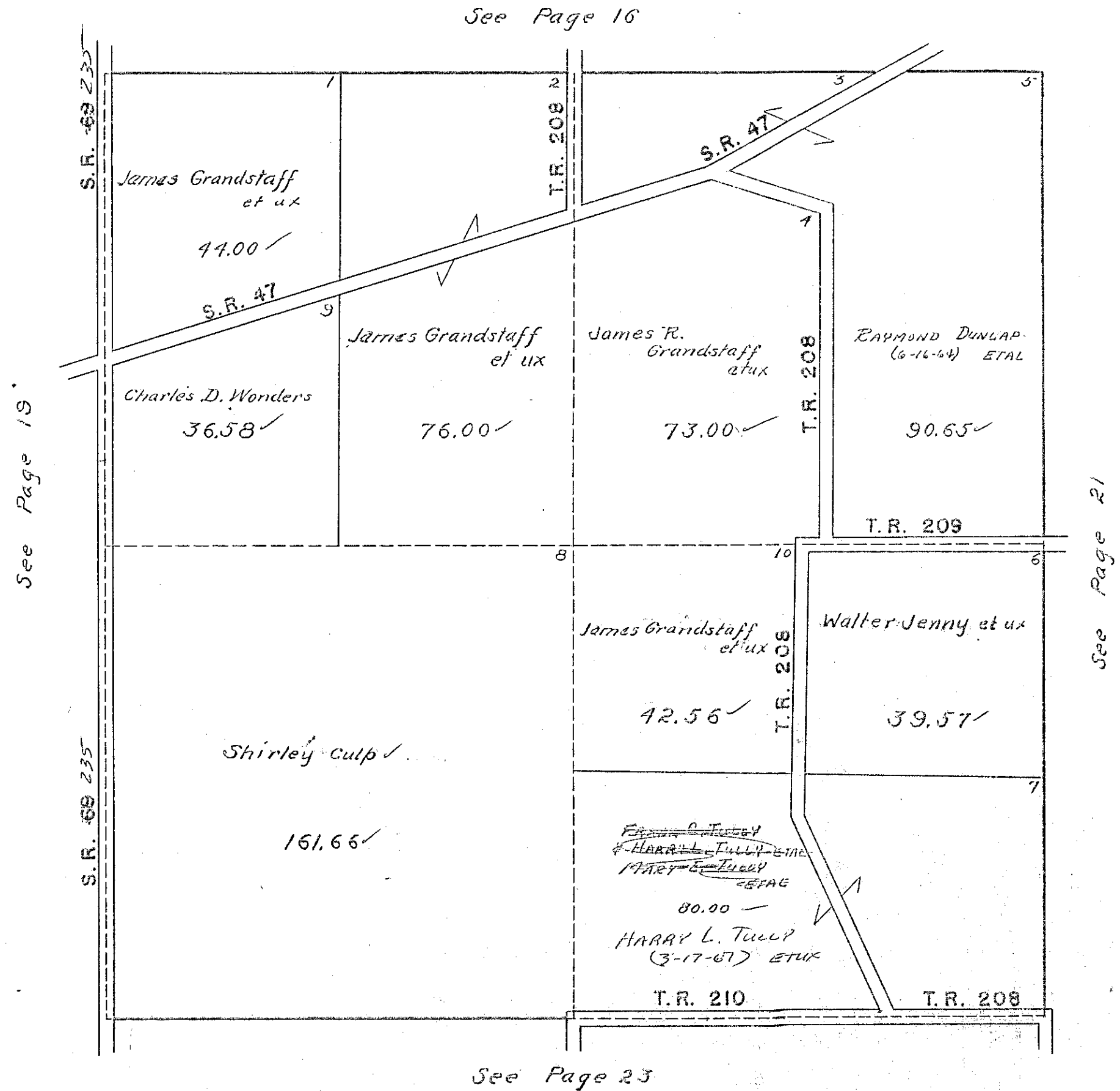
SCALE 10 CHAINS TO THE INCH

See Page 15



PLEASANT TOWNSHIP
SECTION 3 TOWN 2 RANGE 14

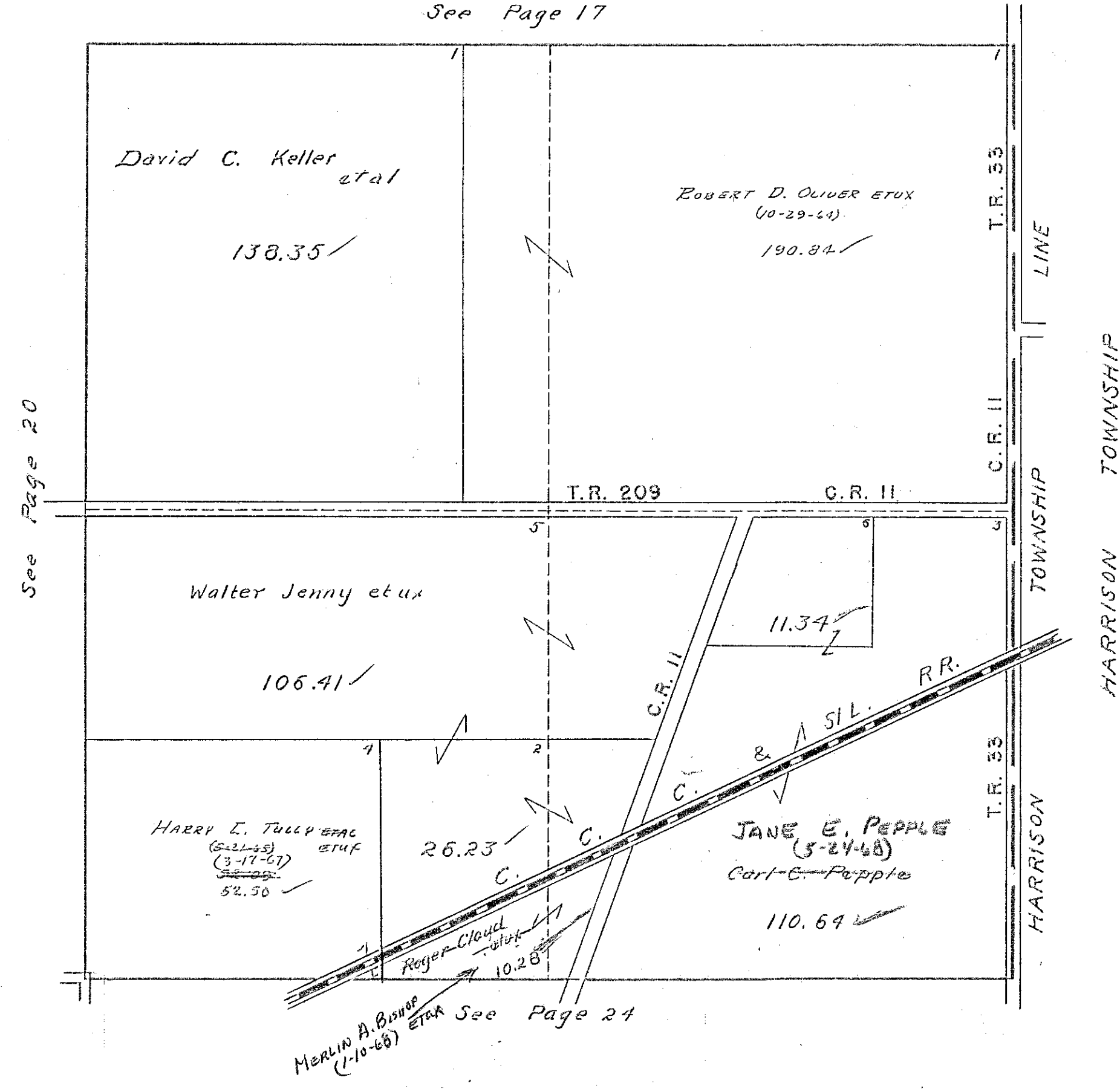
SCALE 10 CHAINS TO THE INCH



PLEASANT TOWNSHIP
SECTION 33 TOWN 3 RANGE 14

SCALE 10 CHAINS TO THE INCH

See Page 17

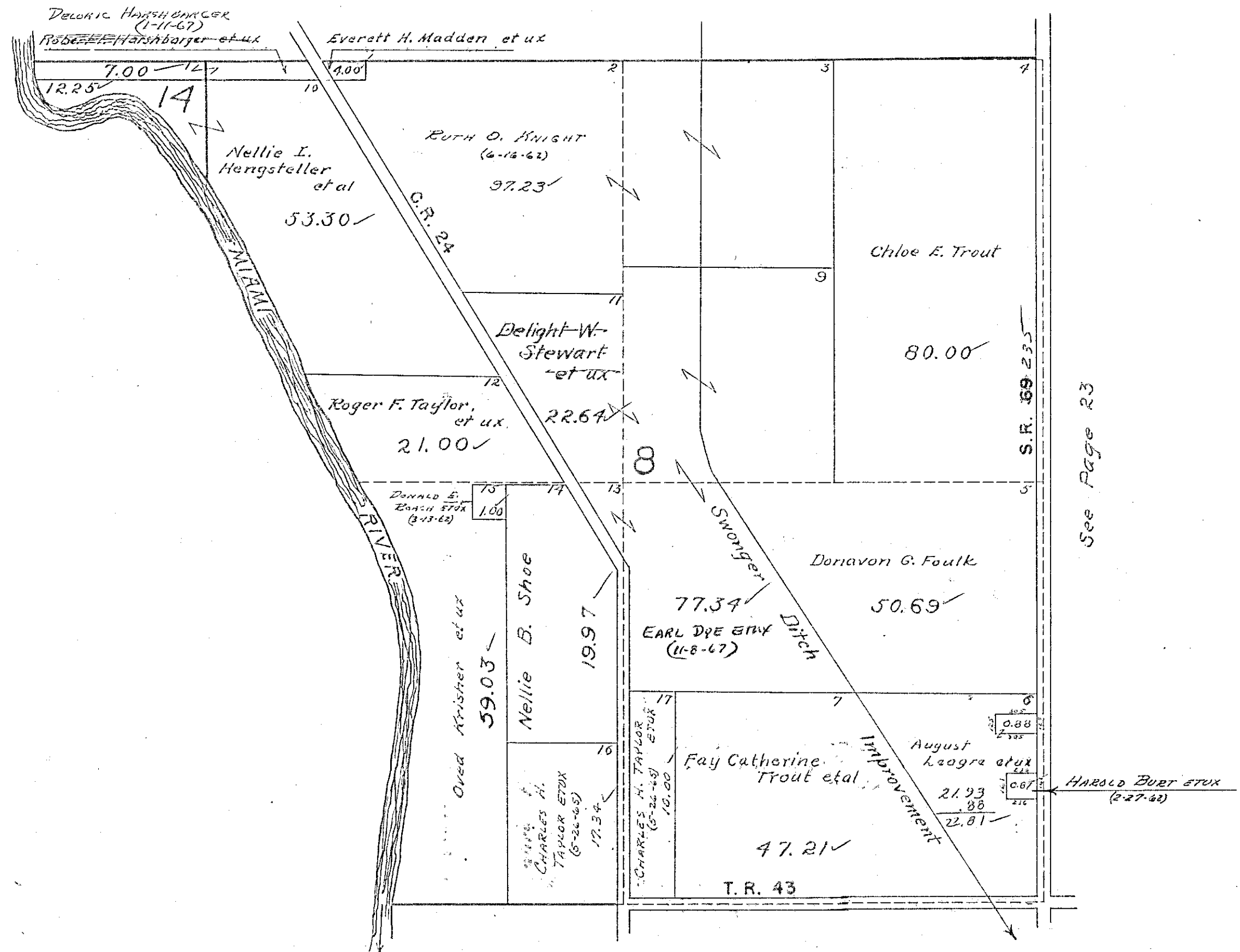


PLEASANT TOWNSHIP

SECTION 8 TOWN 2 RANGE 14
SECTION 14 TOWN 2 RANGE 14

SCALE 10 CHAINS TO THE INCH

See Page 19



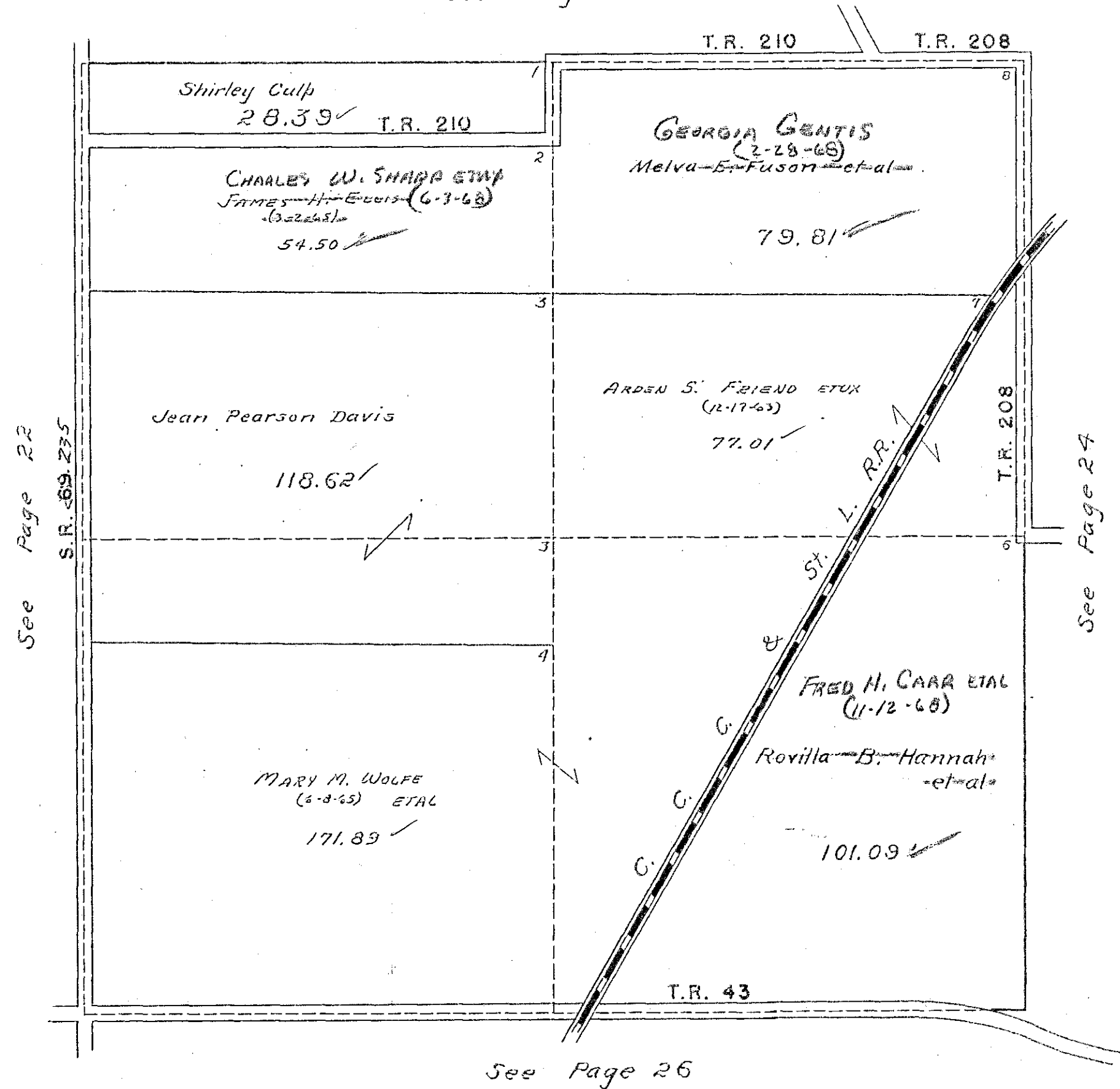
See Page 23

See Page 25

PLEASANT TOWNSHIP
SECTION 2 TOWN 2 RANGE 14

SCALE 10 CHAINS TO THE INCH

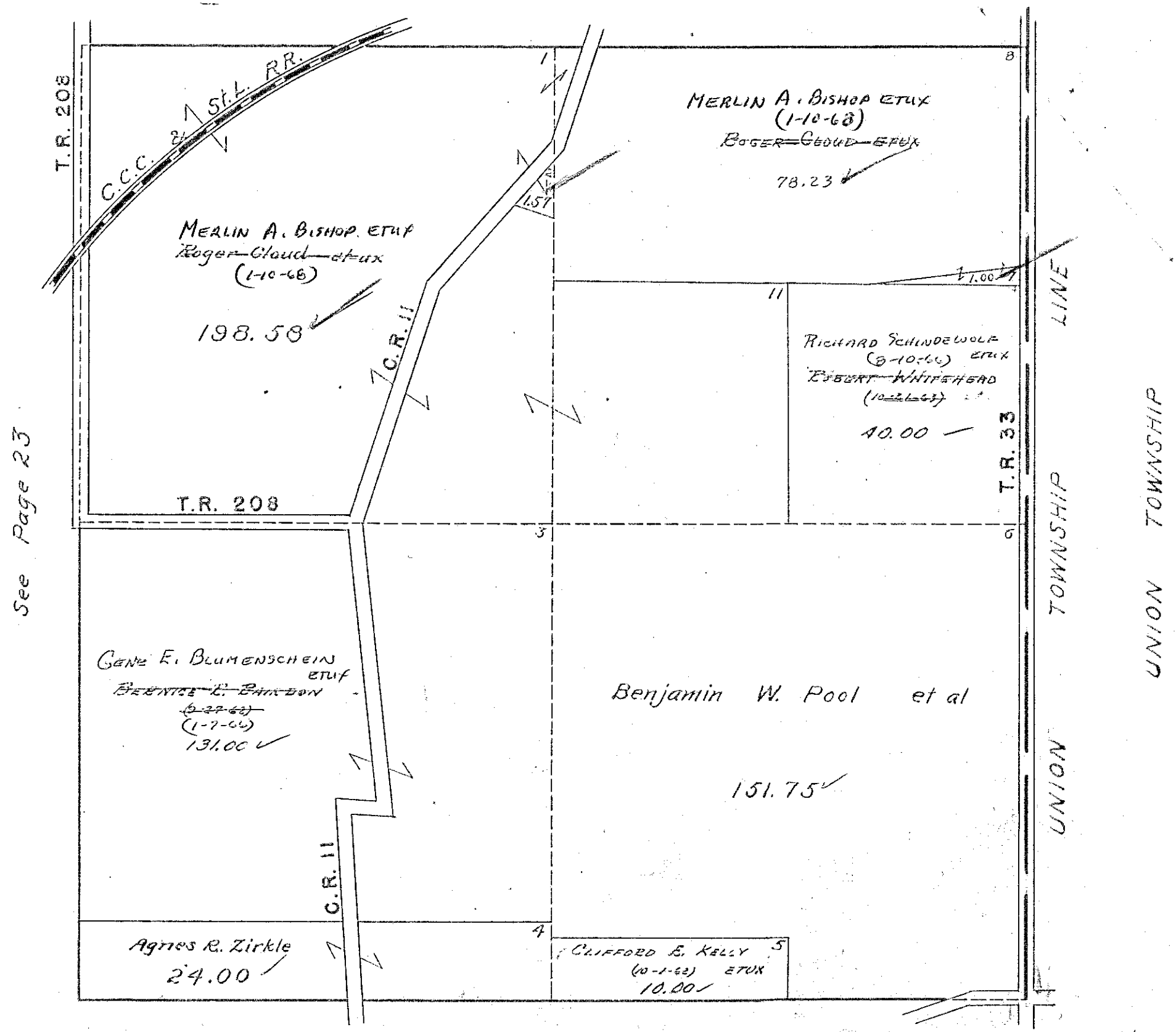
See Page 20



PLEASANT TOWNSHIP
SECTION 32 TOWN 3 RANGE 14

SCALE 10 CHAINS TO THE INCH

See Page 21

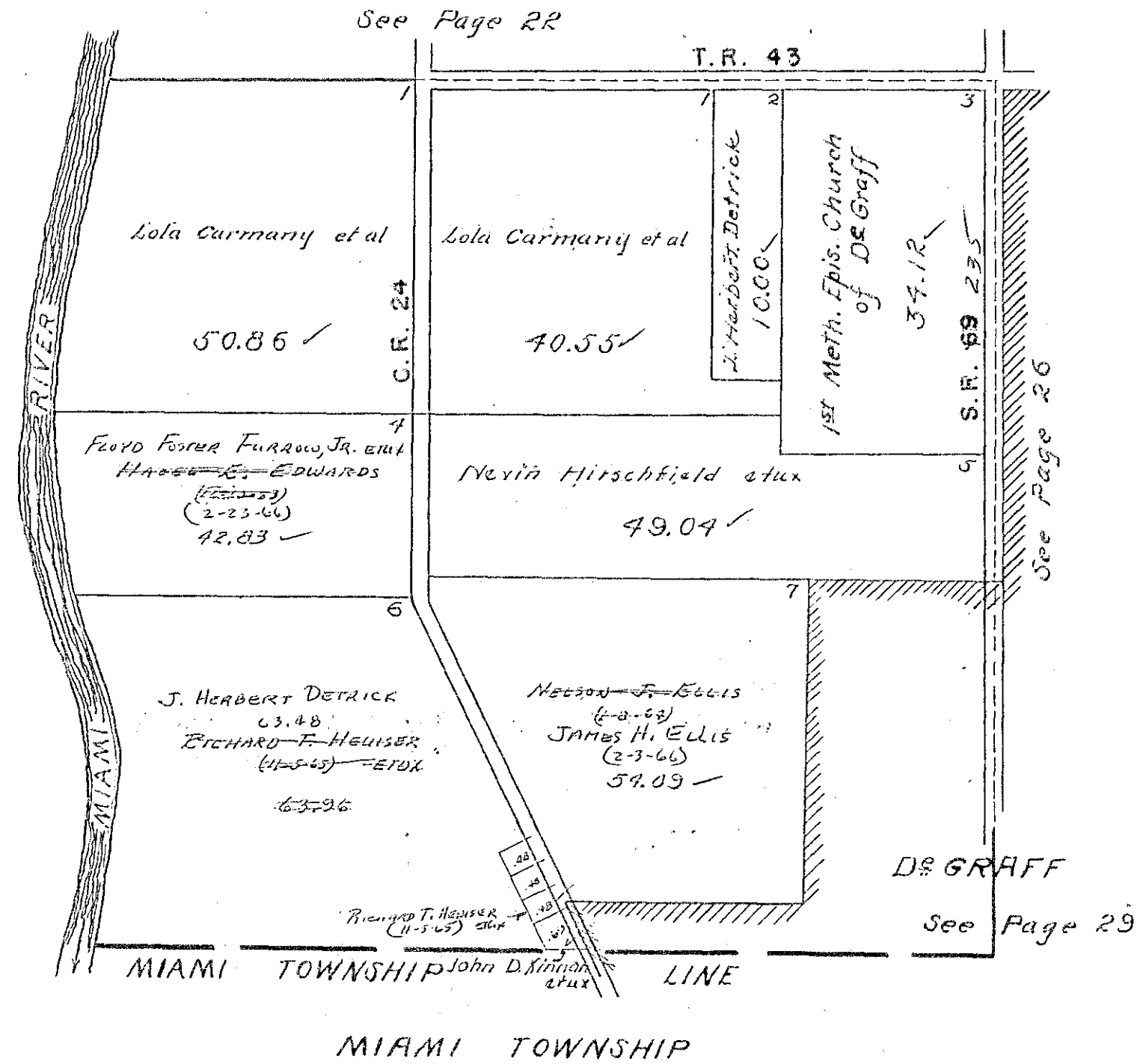


See Page 23

See Page 27

PLEASANT TOWNSHIP
SECTION 7 TOWN 2 RANGE 14

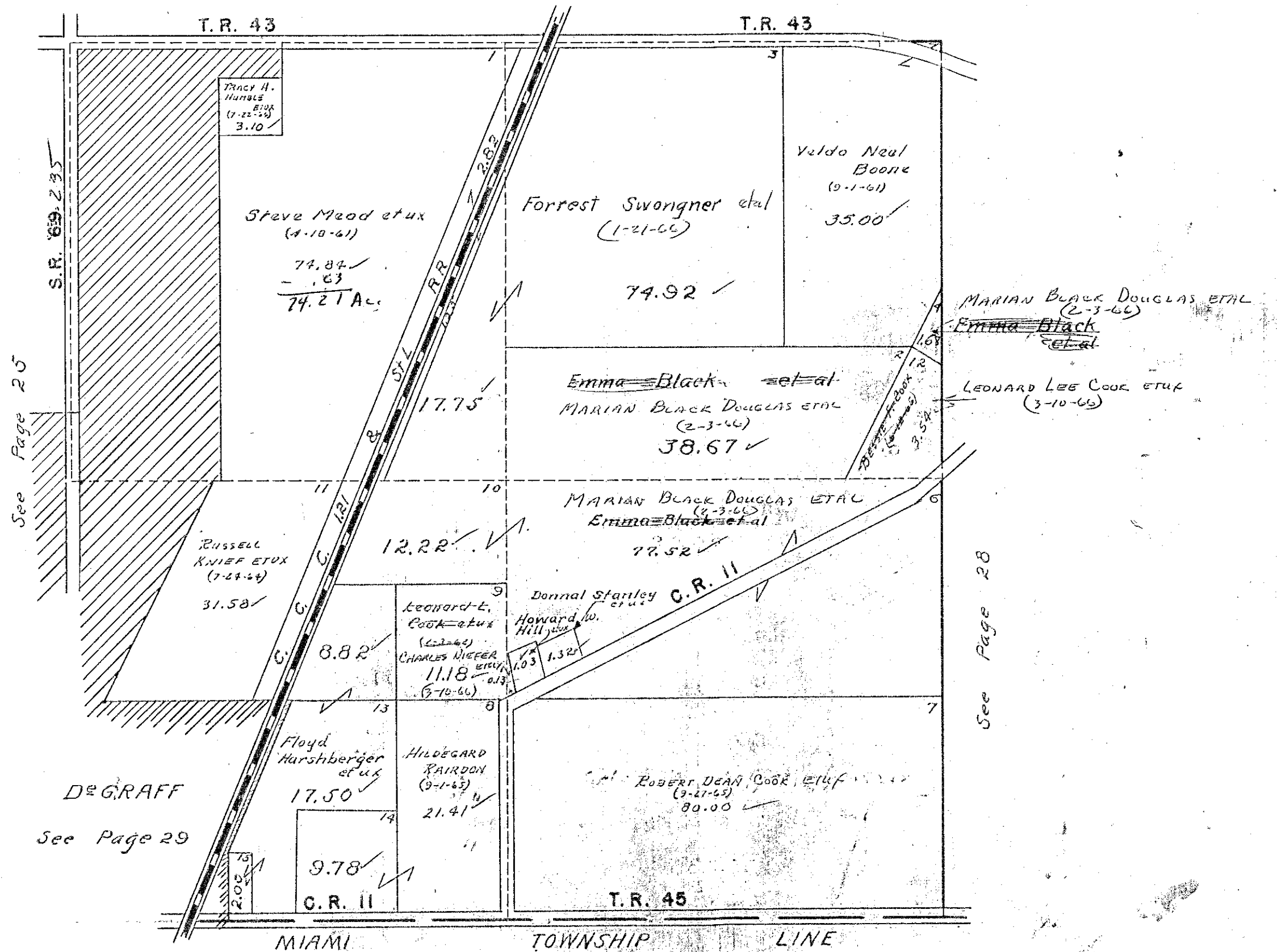
SCALE 10 CHAINS TO THE INCH



PLEASANT TOWNSHIP
SECTION 1 TOWN 2 RANGE 14

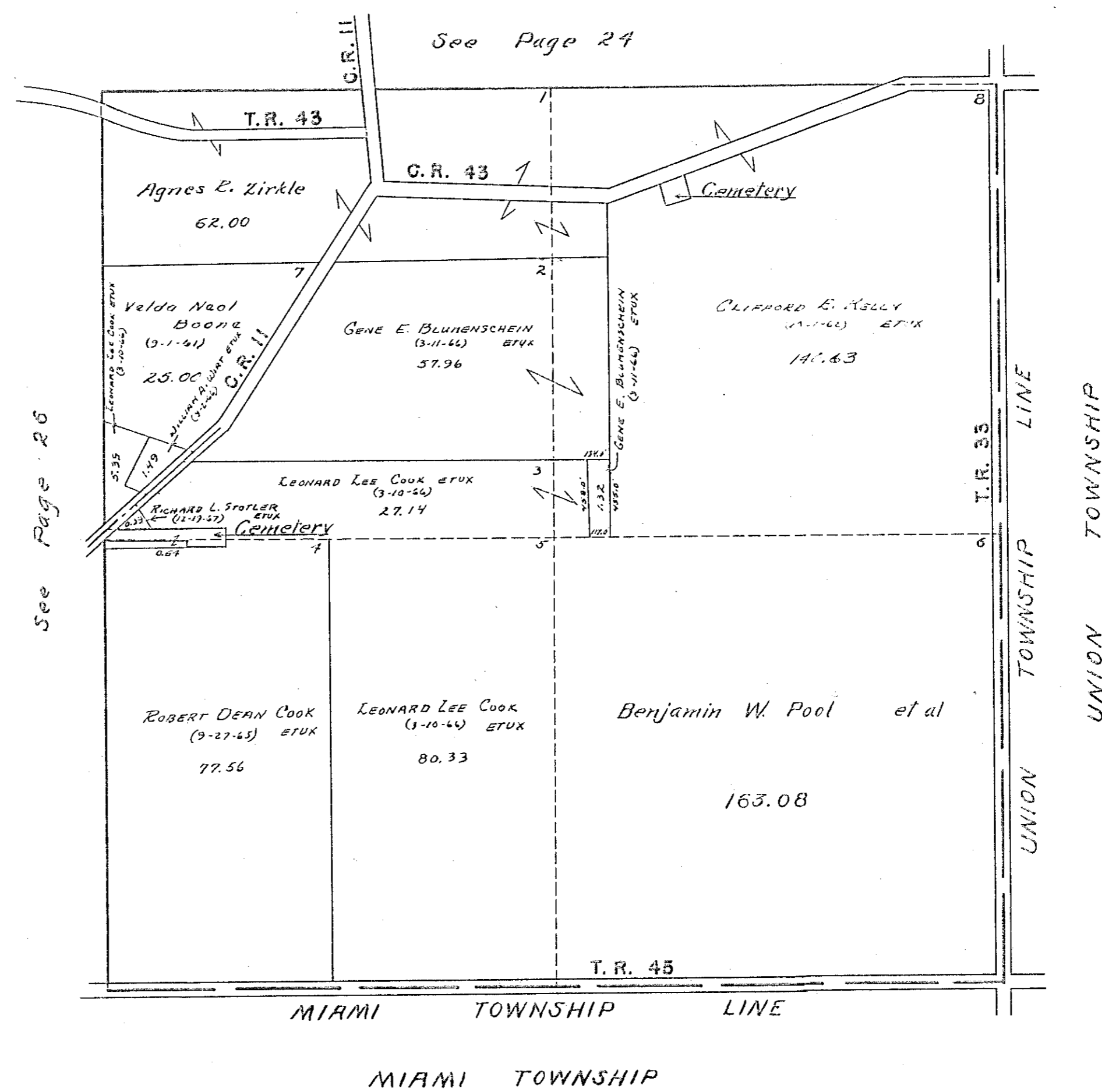
SCALE 10 CHAINS TO THE INCH

See Page 23



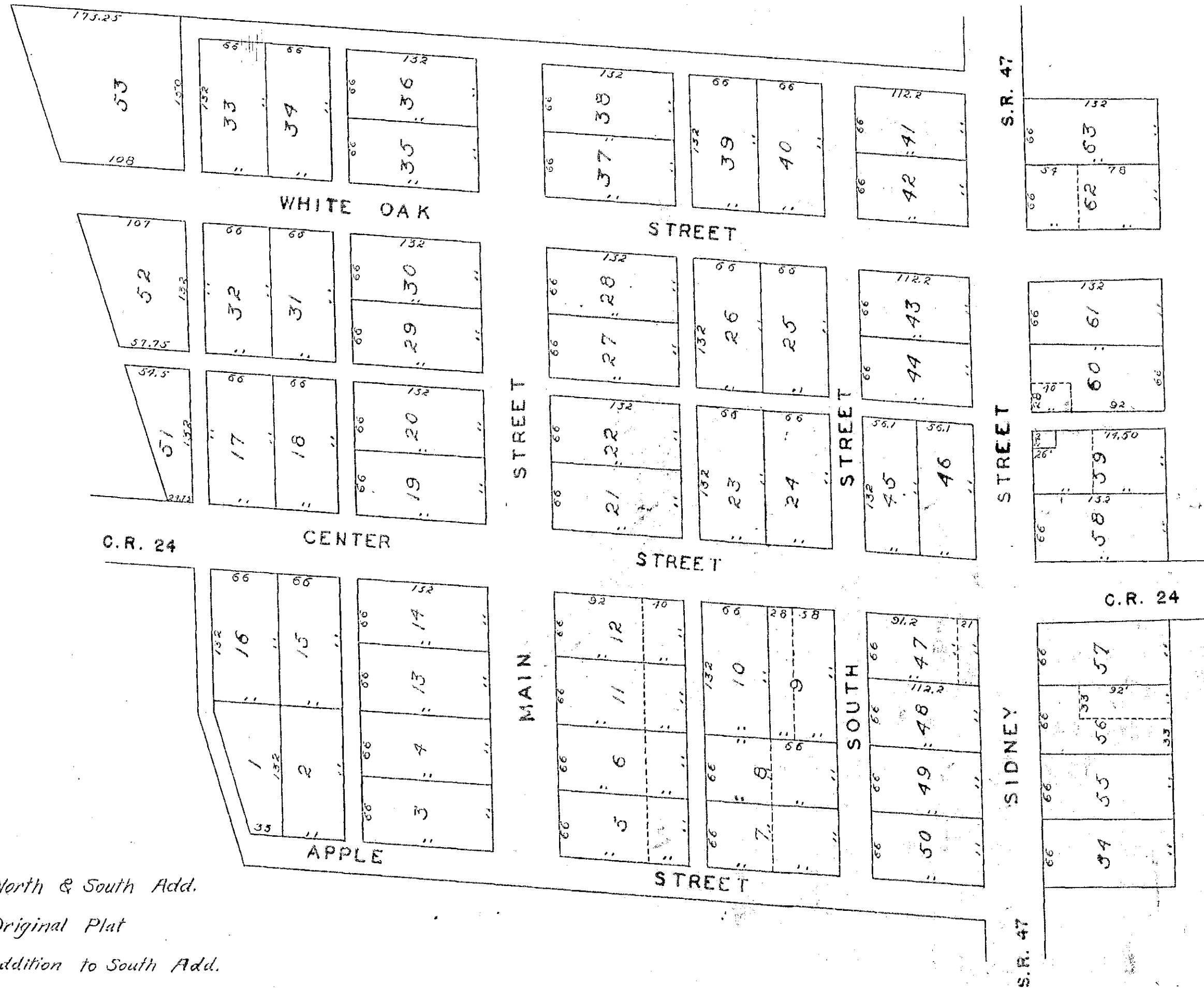

PLEASANT TOWNSHIP
SECTION 31 TOWN 3 RANGE 14

SCALE 10 CHAINS TO THE INCH



LOGANSVILLE

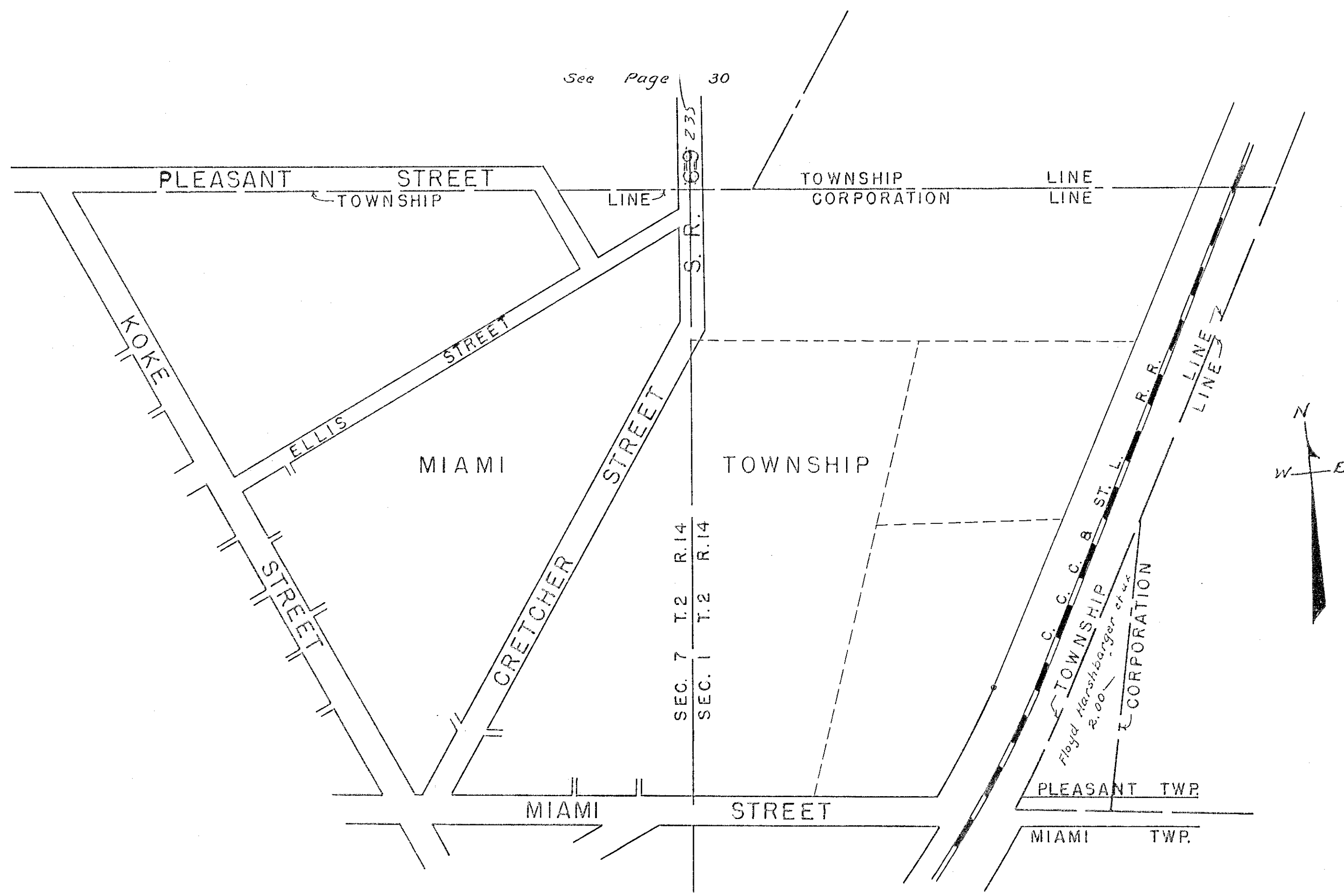
SCALE 100 FEET TO THE INCH



- 41 to 53 North & South Add.
- 1 to 40 Original Plat
- 54 to 63 Addition to South Add.

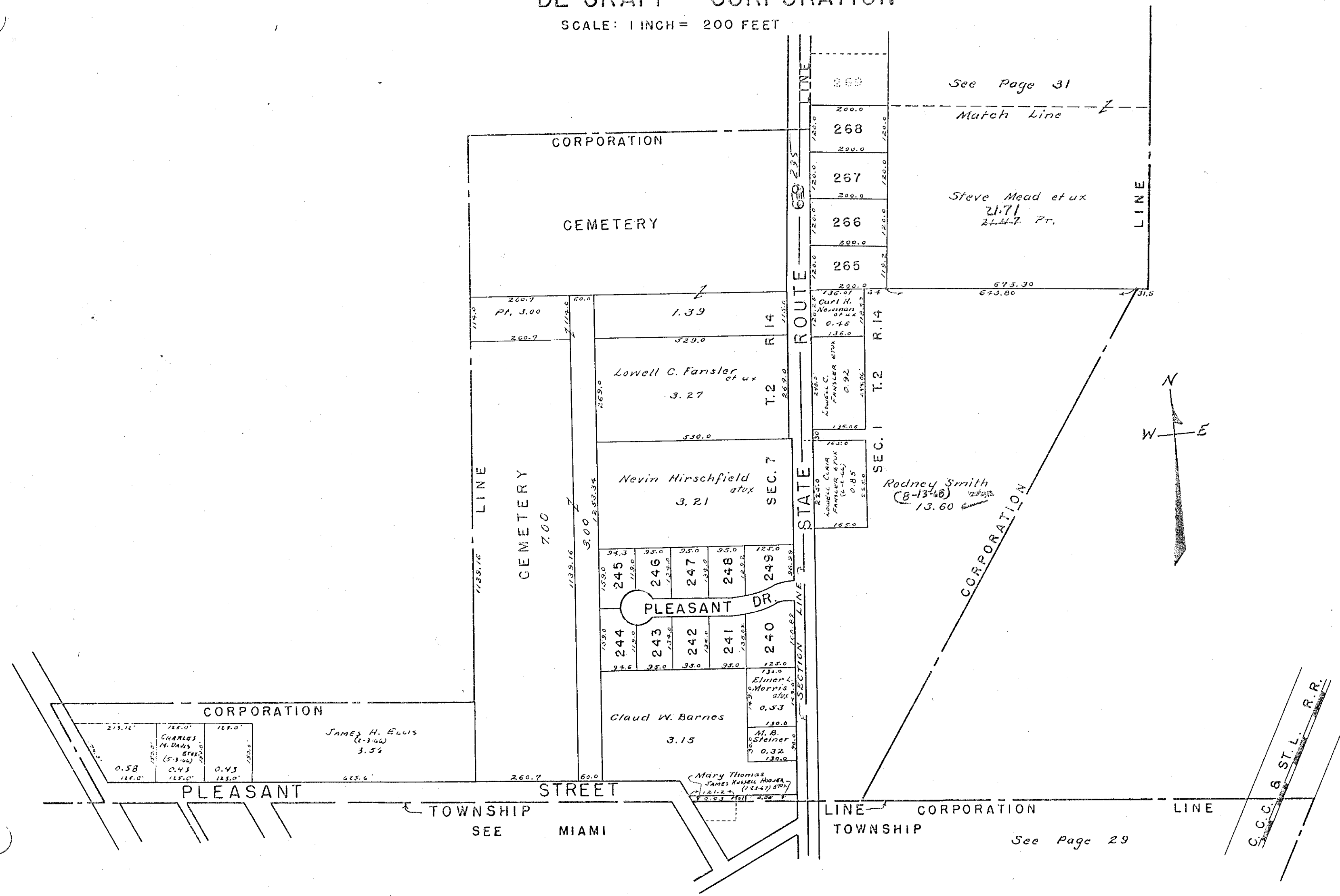
PLEASANT TOWNSHIP
SECTION 1 TOWN 2 RANGE 14
DE GRAFF CORPORATION

SCALE: 1 INCH = 200 FEET



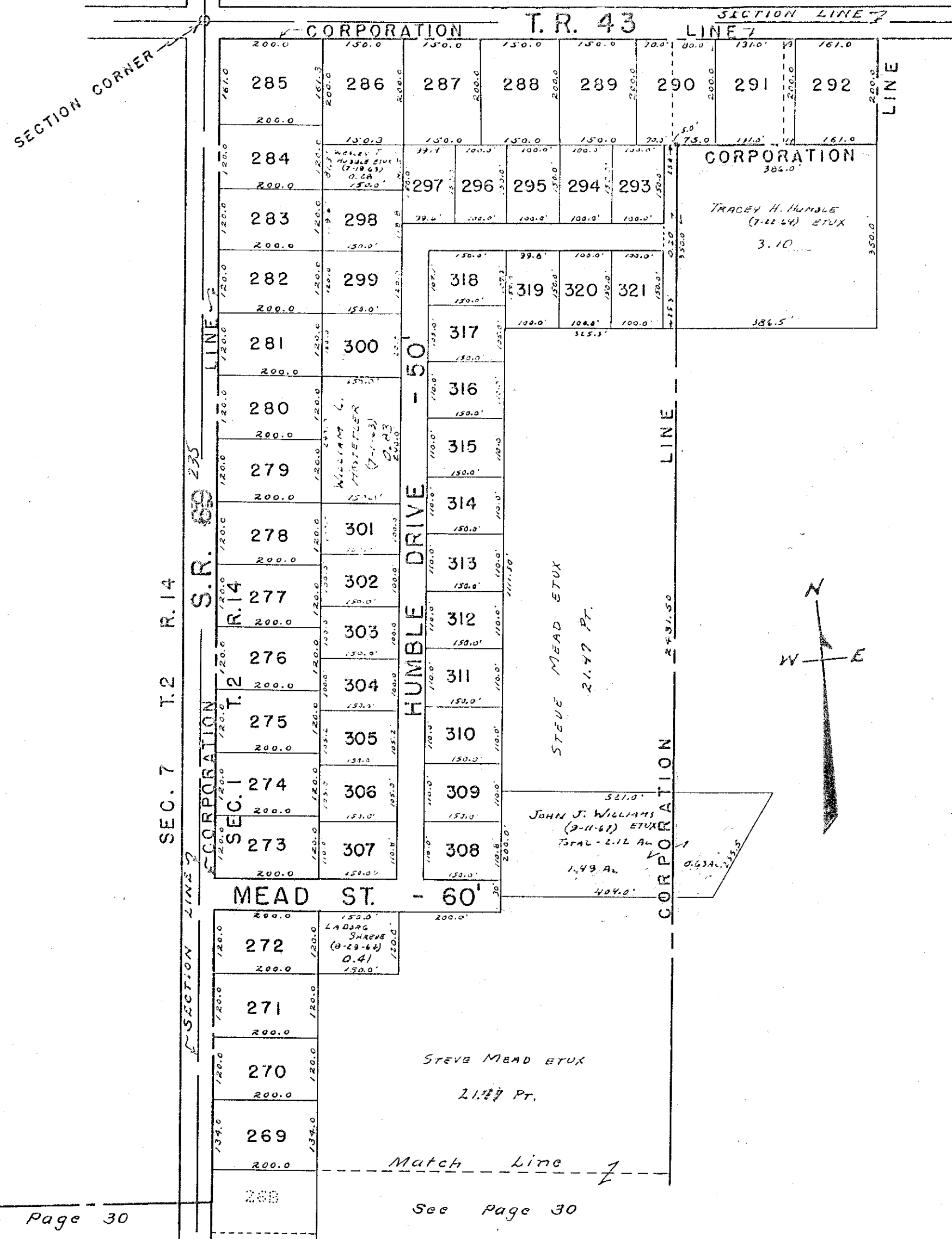
PLEASANT TOWNSHIP
SECTIONS 1 & 7 TOWN 2 RANGE 14
DE GRAFF CORPORATION

SCALE: 1 INCH = 200 FEET



PLEASANT TOWNSHIP
SECTION 1 TOWN 2 RANGE 14
DE GRAFF CORPORATION

SCALE: 1 INCH = 200 FEET



11C

C

DRAWN, June 24, 1960

See Page 30

See Page 30