

JEFFERSON

TOWNSHIP

1966

JEFFERSON TOWNSHIP
VIRGINIA MILITARY SURVEYS
INDEX

(A)

CORRECTED TO:
JANUARY 1, 1966
JANUARY 1, 1967
JANUARY 1, 1968
JANUARY 1, 1969

V. M. S.	PAGE	V. M. S.	PAGE
842 PART	6	4948	
2674	15	9423	21,22,30
3136	14	9876	
3137	20	4957 PART	28
3138	29	5088	24
3139	13	5089 PART	11
3216	22	5091 PART	15
3220 NORTH PART	17	5738	12
3220 SOUTH PART	18	5812	31
3321	1	5864 PART	27
3322	1	6121	14
3325	6	6447	28
3326	5	6449	28
3327	4	6450	19
3436	11	7318	30
3437	10	8303	
3438	9	8485	PART 27
3439	8	9198	25
3441	3	9370	25
3442	2	9371	25
3683	7	12174	25
4195	30	9372	24
4604	30	9833	31
4399 PART	16	10426	
4413	22	10427	23
4477	27	11041	
4478	16	11076	23
4497	30	12563	23
4498	26	13067	23
4661	31	13593	14
4676 PART	31		

TOWN OR ALLOTMENT	PAGE
ZANESFIELD	32,32A,32B.
CARRIAGE HILL ALLOTMENT NO. 1	37.
GRAHAM'S ALLOTMENT	34
KROUSE ALLOTMENT	35
HILLWOOD ALLOTMENT	36
MOUNTAIN LAKE ALLOTMENT	33
CARRIAGE HILL ALLOTMENT NO. 2	37A
ALPINE VILLAGE SUBDIVISION	38, 38A.
MOUNT CREST AGRES ALLOTMENT NO. 1	39
COONS ALLOTMENT	40

RUSHCREEK TOWNSHIP



3322 PAGE 1

3442 PAGE 2

3441 PAGE 3

3327 PAGE 4

3326 PAGE 5

3325 PAGE 6

842 PAGE 6

5089 PAGE 11

3436 PAGE 11

3437 PAGE 10

3438 PAGE 9

3439 PAGE 8

3683 PAGE 7

13593 PAGE 14

6121 PAGE 14

2674 PAGE 15

5091 PAGE 15

5738 PAGE 12

3139 PAGE 13

4399 PAGE 16

5088 PAGE 24

TOWNSHIP

LAKE

4478 PAGE 16

PAGE 17

3220

6450 PAGE 19

3137

PAGE 20

PAGE 21

PAGE 21

4948
9423
9876

12563-13067
PAGE 23

9372
PAGE 24

9178
PAGE 25

PAGE 18

4498
PAGE 26

PAGE 22

11076
PAGE 23

10426
10427-11041
PAGE 23

9370
PAGE 25

9371-12174
PAGE 25

LIBERTY
TOWNSHIP

5864
PAGE 27

4477
PAGE 27

6449
PAGE 28

6447
PAGE 28

3138
PAGE 29

4413
PAGE 22

3216
PAGE 22

9833
PAGE 31

4661
PAGE 31

8303-8485
PAGE 27

4957
PAGE 28

4195-4604
PAGE 30

4497
PAGE 30

7318
PAGE 30

5812
PAGE 31

4676
PAGE 31

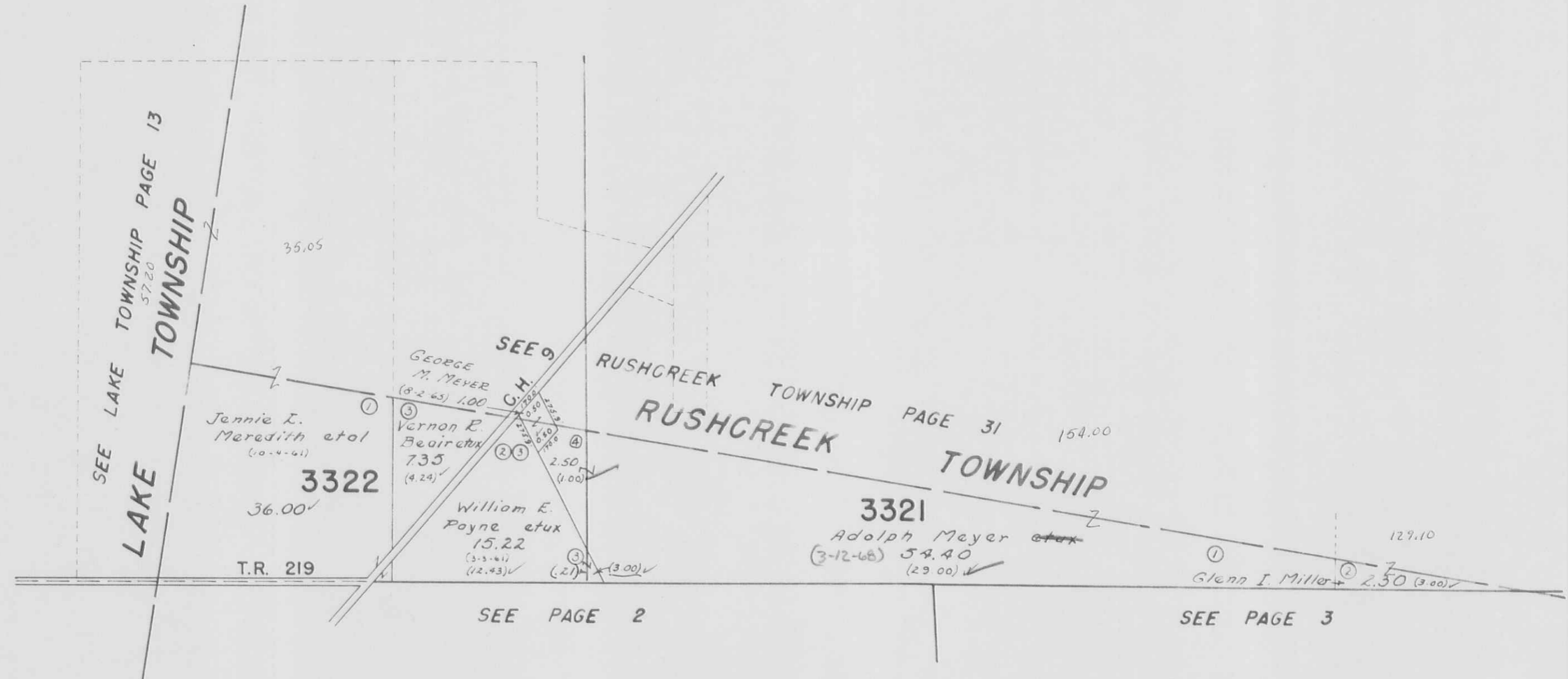
MONROE TOWNSHIP

PERRY TOWNSHIP

D. E. Gilbert
Nov. 25, 1959

JEFFERSON TOWNSHIP
 VIRGINIA MILITARY SURVEYS 3321 & 3322

SCALE: 1" = 10 CHAINS = 660'

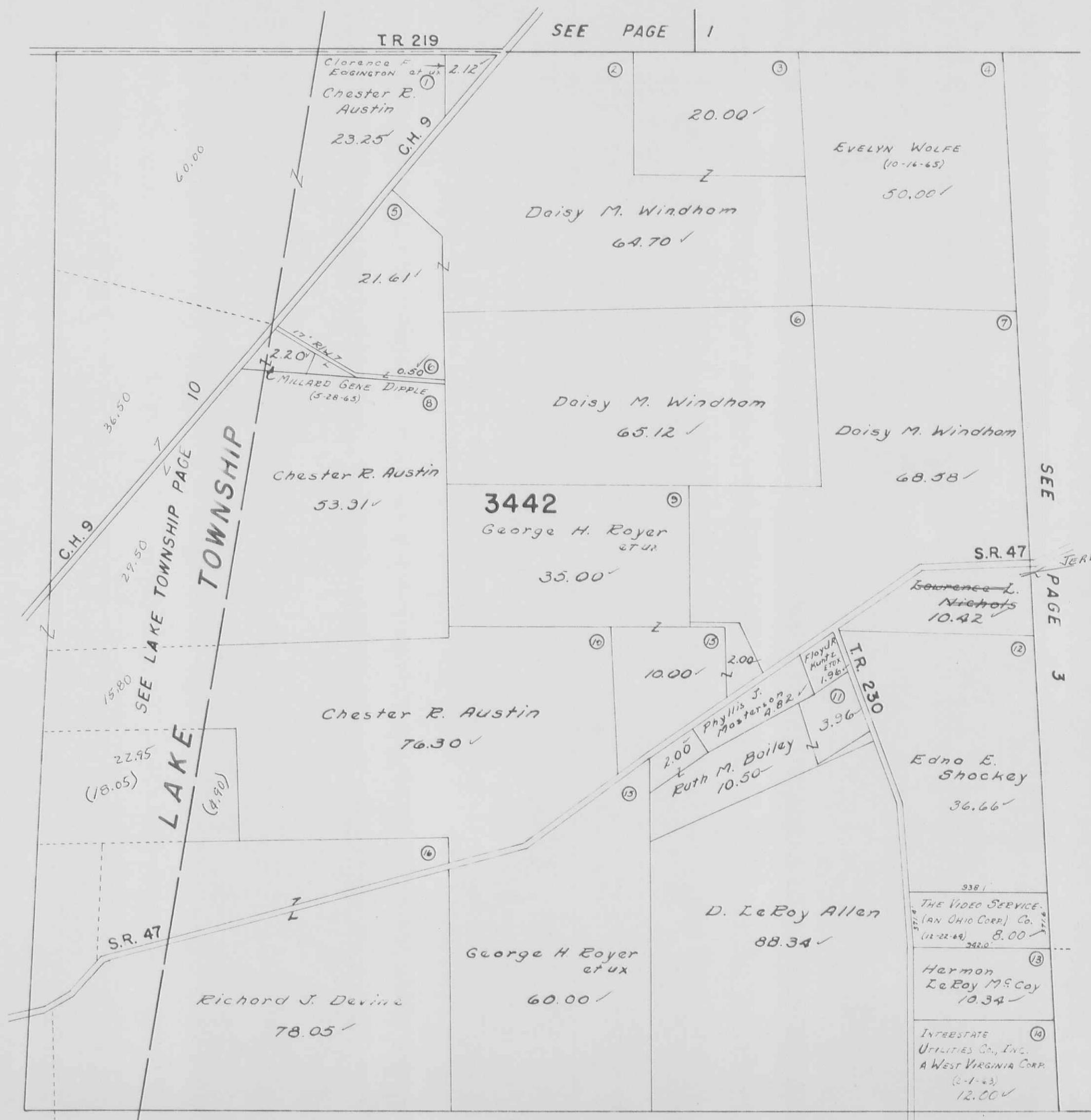


DRAWN JULY 6, 1962
 BY D.E.G.
 FROM AERIAL PHOTO

JEFFERSON TOWNSHIP

VIRGINIA MILITARY SURVEY 3442

SCALE: 1"=10 CHAINS=660'



SEE PAGE 1

SEE PAGE 3

JERRY L. HARMAN ETUX (1-13-66)

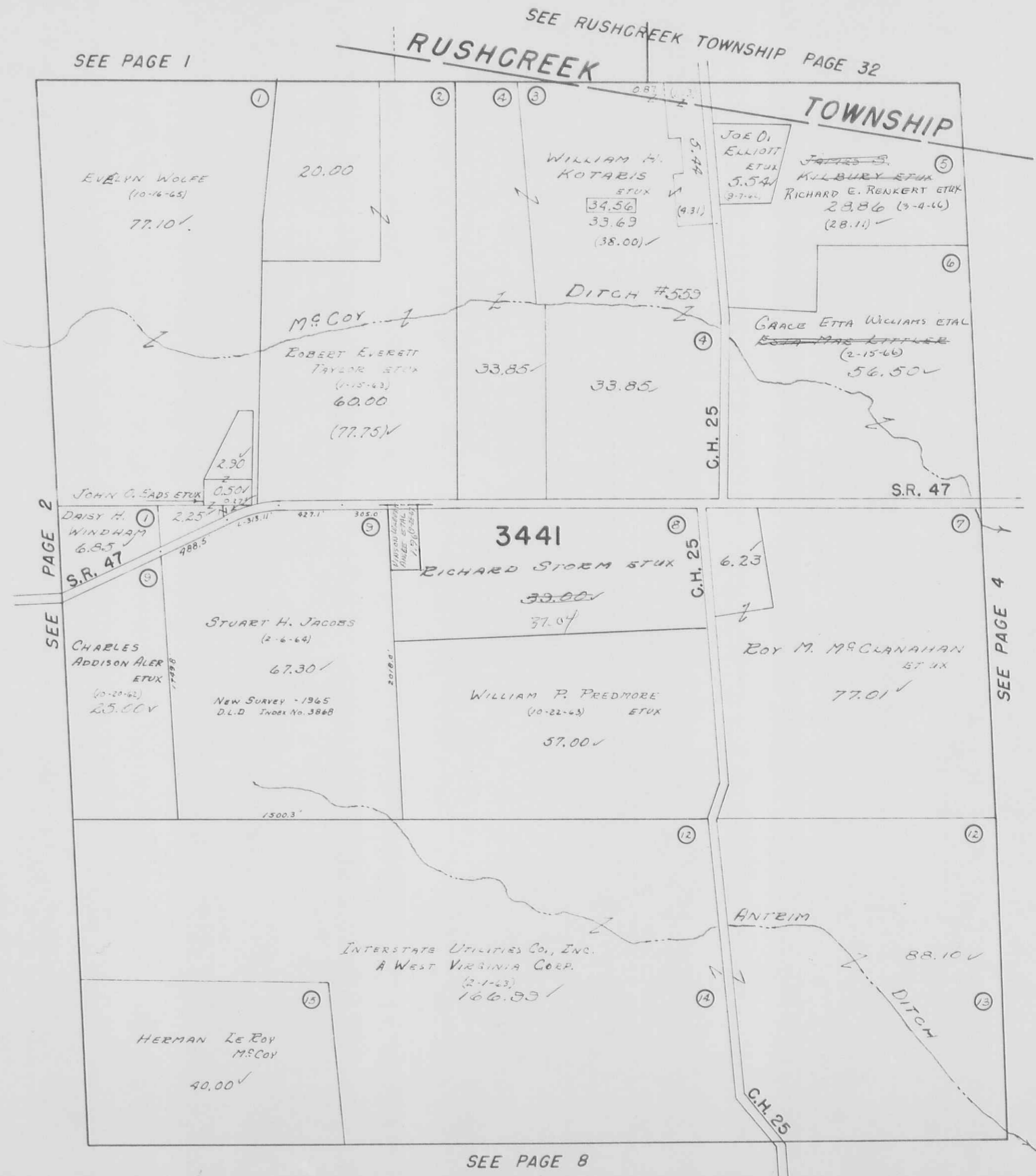
SEE PAGE 7

DRAWN JULY 5, 1962
BY D.E.G.
FROM AERIAL PHOTO

JEFFERSON TOWNSHIP

VIRGINIA MILITARY SURVEY 3441

SCALE: 1" = 10 CHAINS = 660'



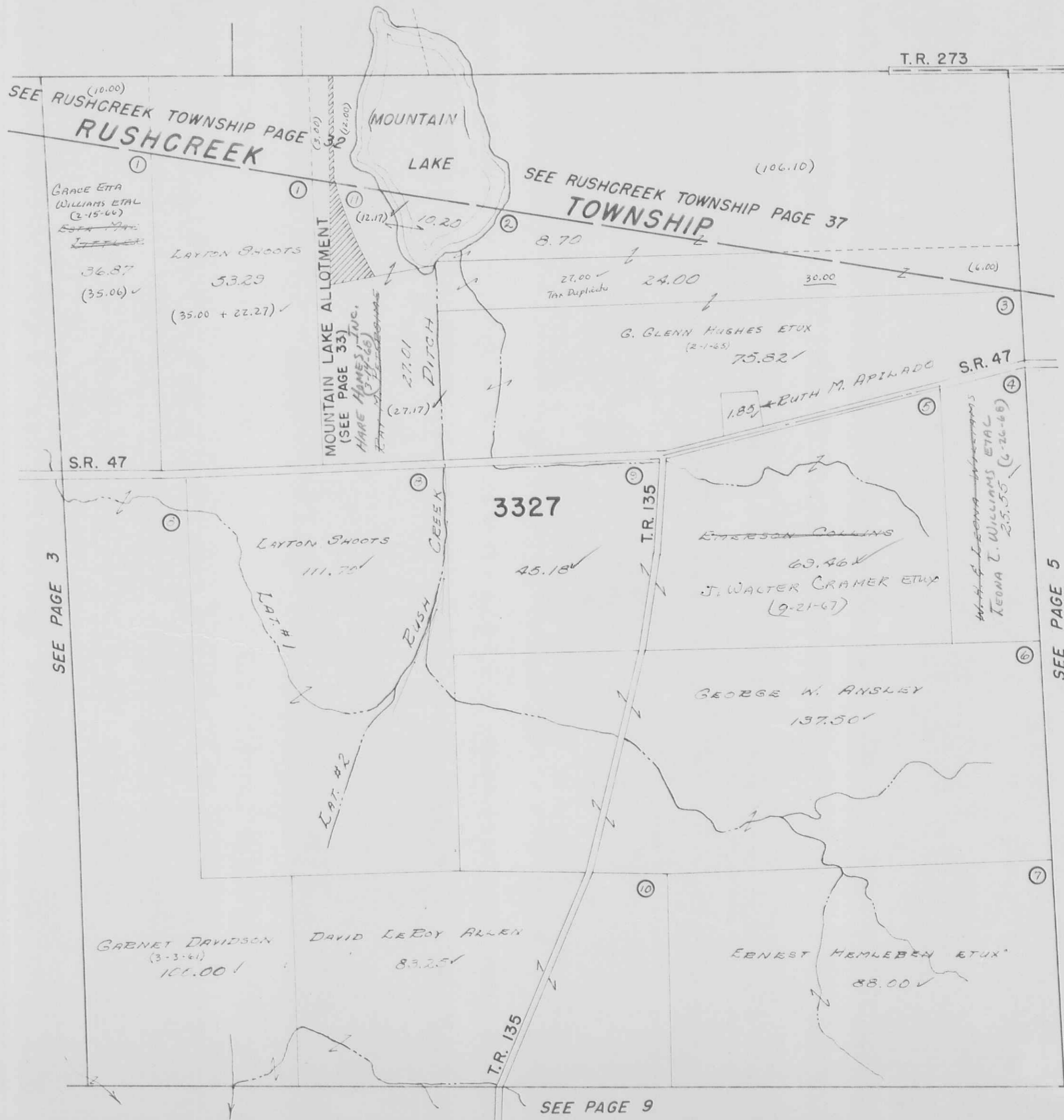
Drawn July 9, 1962
By D.E.G.
From Aerial Photo

SEE PAGE 8

JEFFERSON TOWNSHIP

VIRGINIA MILITARY SURVEY 3327

SCALE: 1" = 10 CHAINS = 660'



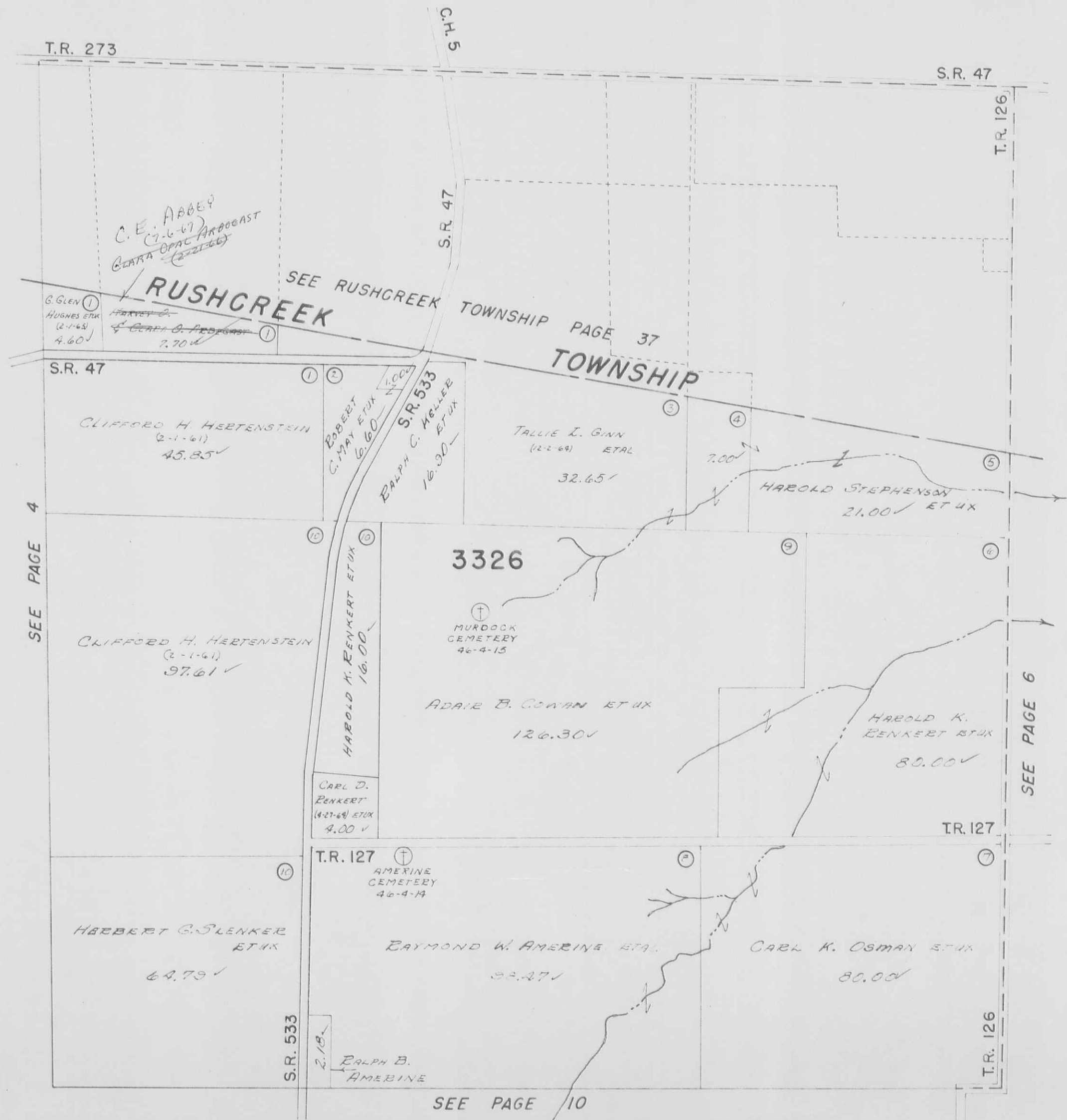
DRAWN JULY 18, 1962
BY D.E.G.
FROM AERIAL PHOTO

SEE PAGE 9

JEFFERSON TOWNSHIP

VIRGINIA MILITARY SURVEY 3326

SCALE: 1"=10 CHAINS=660'

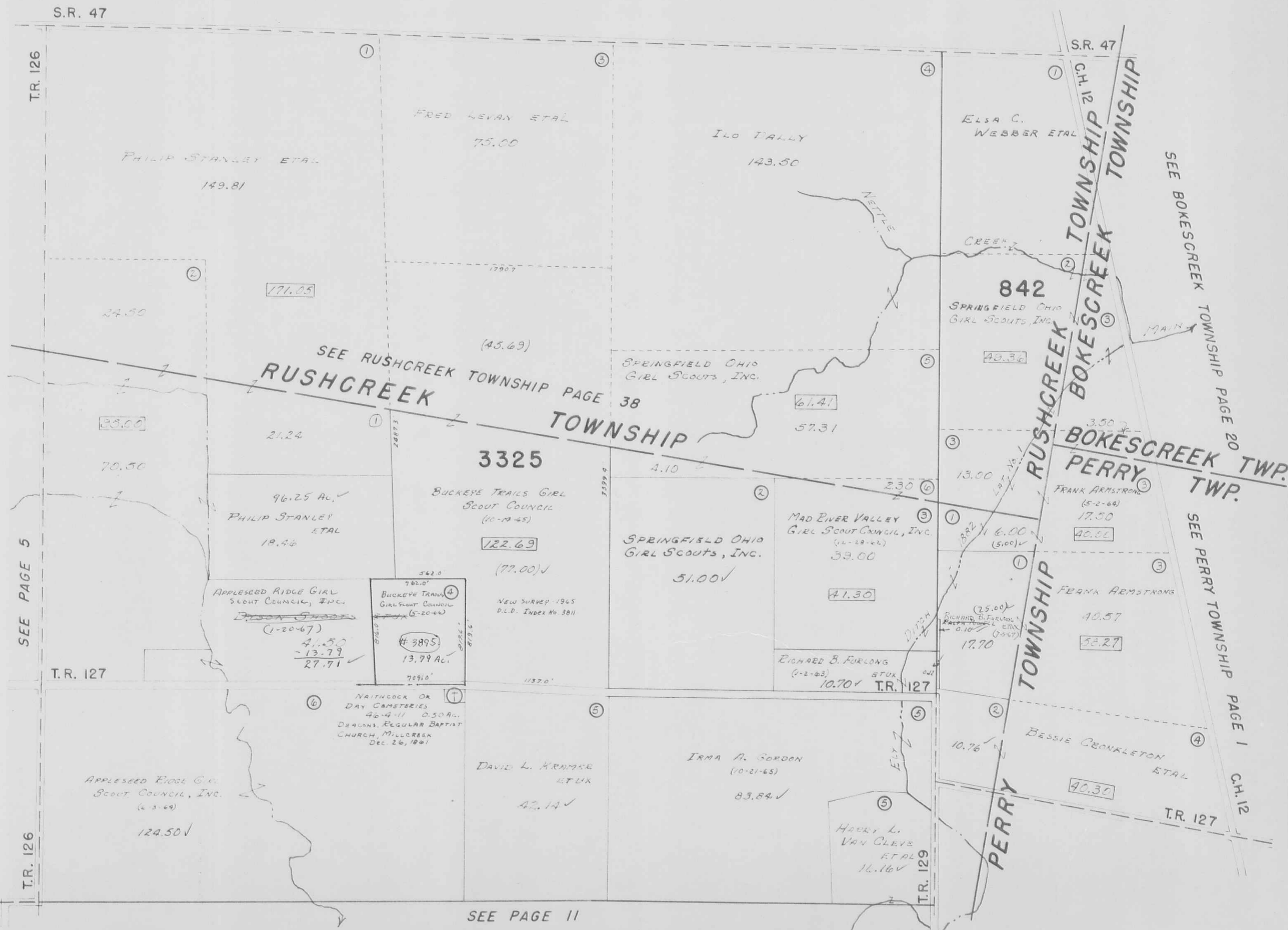


DRAWN JULY 13, 1962 BY D.E.G. FROM AERIAL PHOTO

JEFFERSON TOWNSHIP

VIRGINIA MILITARY SURVEYS 842 PT. & 3325

SCALE: 1" = 10 CHAINS = 660'



DRAWN JULY 19, 1962
BY D.E.G.
FROM AERIAL PHOTO

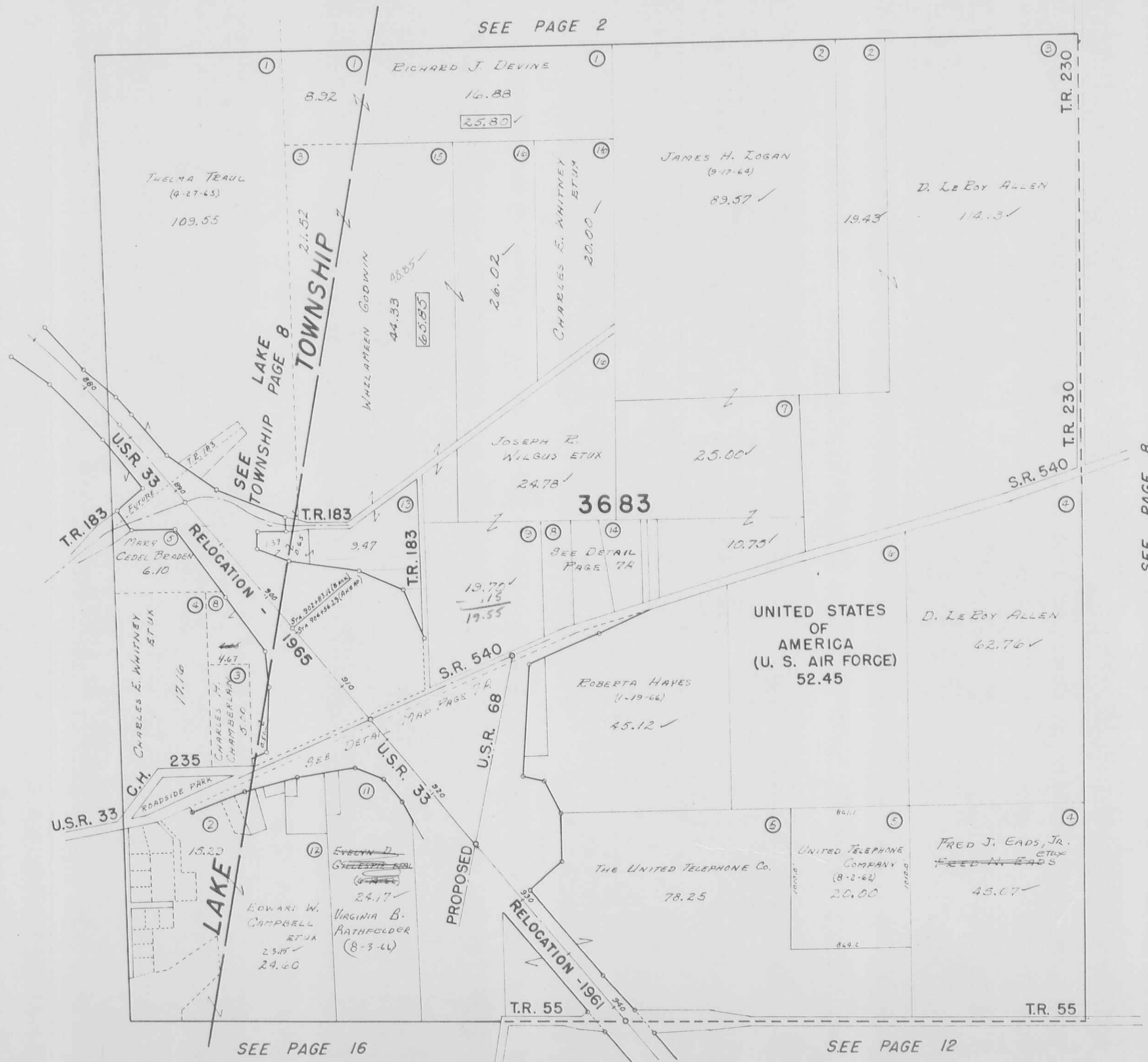
SEE PAGE 11

JEFFERSON TOWNSHIP

VIRGINIA MILITARY SURVEY 3683

SCALE: 1"=10 CHAINS=660'

9.47
10.12
7



SEE PAGE 2

SEE PAGE 16

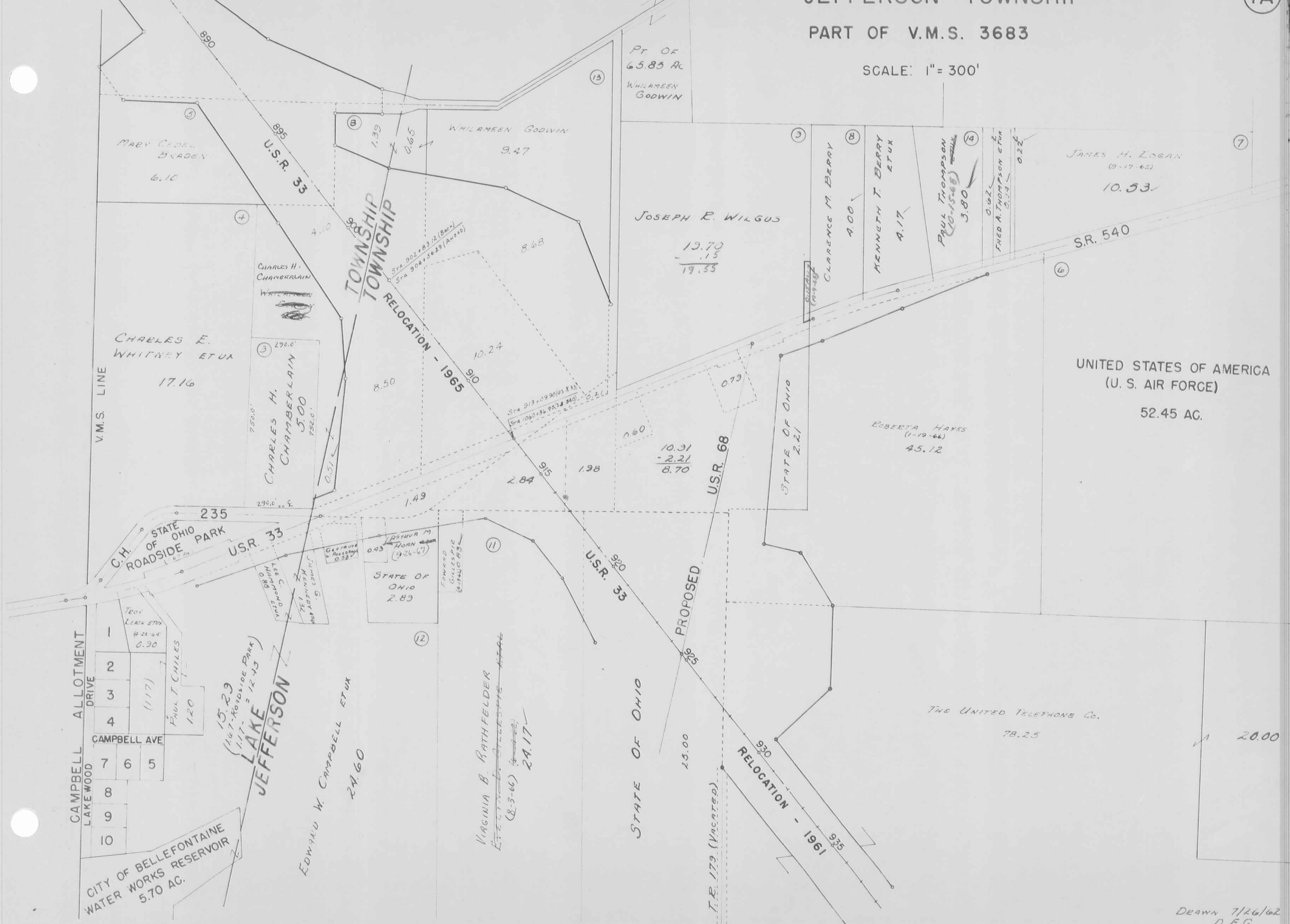
SEE PAGE 12

SEE PAGE 8

DRAWN JULY 23, 1962
By D.E.G.
FROM AERIAL PHOTO

u

SCALE: 1" = 300'



Pt. OF
65.85 AC
WHILAMEEN
GODWIN

MARY CEVEL
BRADEN
6.10

WHILAMEEN GODWIN
9.47

JAMES H. LOGAN
(9-17-45)
10.53

JOSEPH R. WILGUS
19.70
- .15
19.55

CHARLES E.
WHITNEY ET UX
17.16

CHARLES H.
CHAMBERLAIN
5.00

ROBERTTA HAYES
(1-19-66)
45.12

UNITED STATES OF AMERICA
(U. S. AIR FORCE)
52.45 AC.

CAMPBELL ALLOTMENT DRIVE

1	TEBOY LEATH ET UX (4-22-49) 0.90
2	(117)
3	(117)
4	PAUL T. CHILES 1.20
5	
6	
7	
8	
9	
10	

CAMPBELL AVE

15.29
(167-Roadside Park)
117-Roadside Park = 12.45
LAKE JEFFERSON

EDWARD W. CAMPBELL ET UX
24.60

VIRGINIA B. RATHFELDER
ET UX
(8-3-66)
24.17

THE UNITED TELEPHONE CO.
78.25

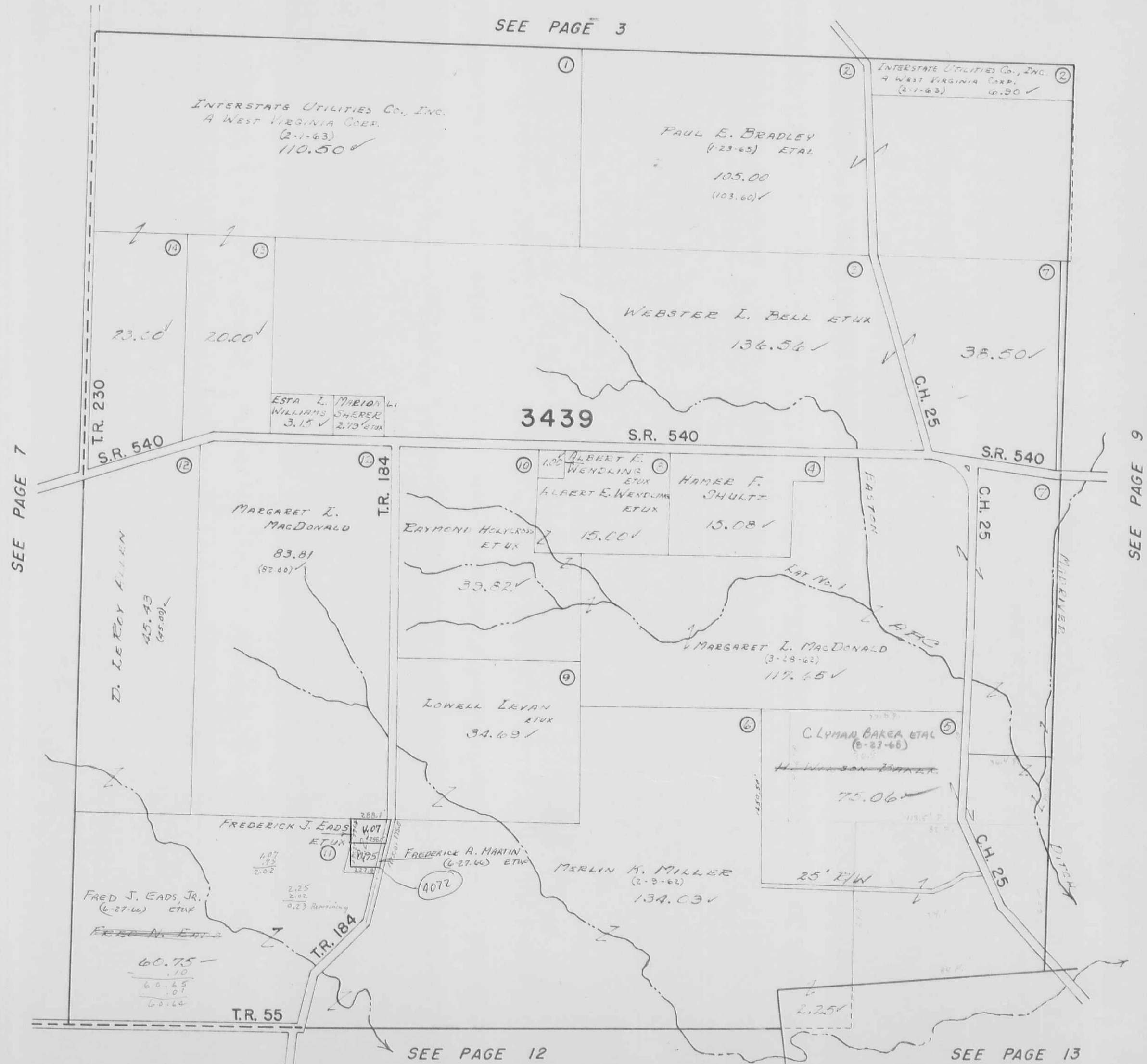
20.00

CITY OF BELLEFONTAINE
WATER WORKS RESERVOIR
5.70 AC.

JEFFERSON TOWNSHIP

VIRGINIA MILITARY SURVEY 3439

SCALE: 1" = 10 CHAINS = 660'



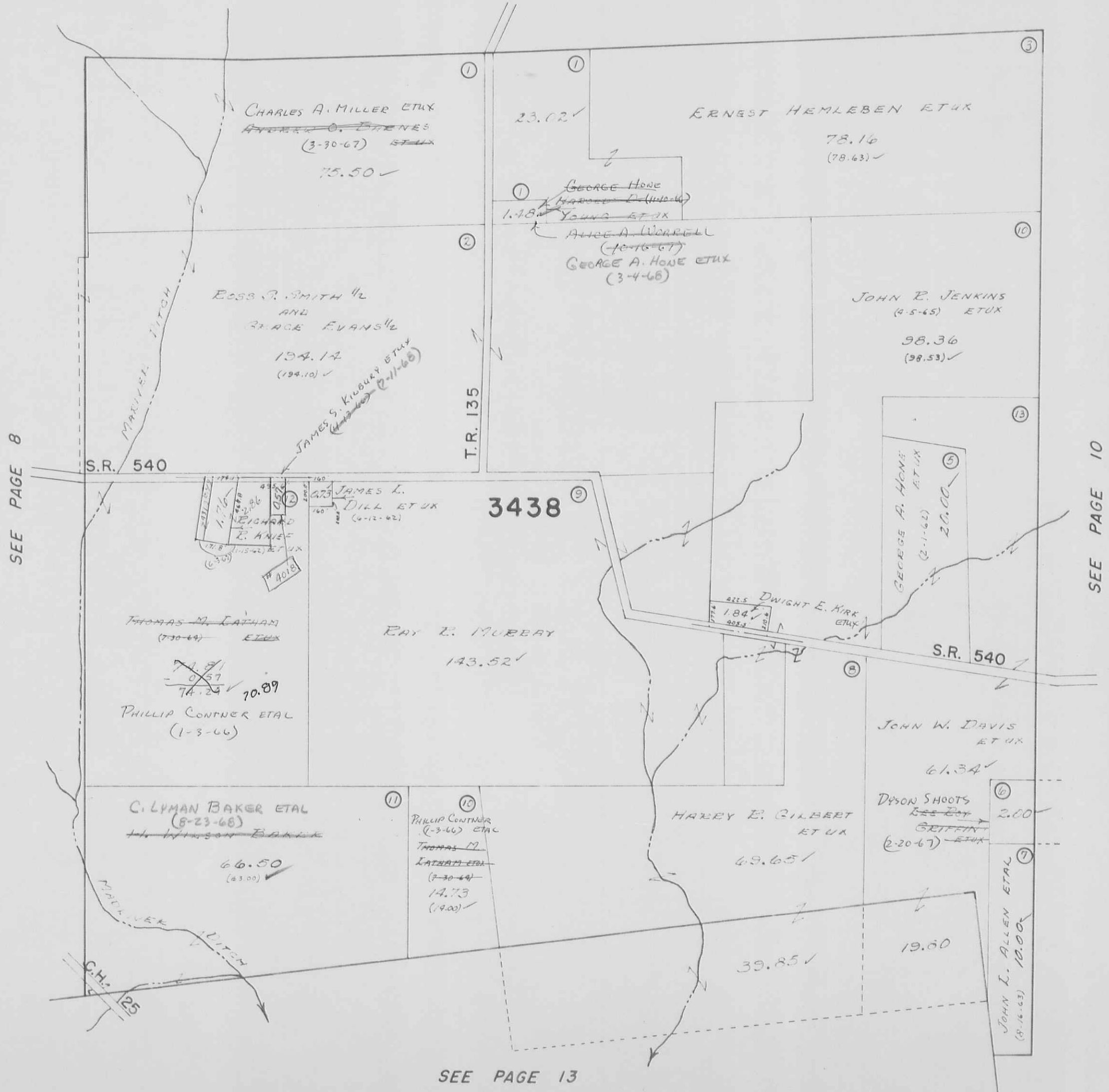
DRAWN AUGUST 2, 1962
BY D.E.G.
FROM AERIAL PHOTO

JEFFERSON TOWNSHIP

VIRGINIA MILITARY SURVEY 3438

SCALE: 1"=10 CHAINS=660'

SEE PAGE 4



WN August 2, 1942
By D.E.G.
M AERIAL PHOTO

SEE PAGE 13

JEFFERSON TOWNSHIP

VIRGINIA MILITARY SURVEY 3437

SCALE: 1"=10 CHAINS=660'



5.83
2.59
2.74

DRAWN AUGUST 7, 1962
By D.E.G.
FROM AERIAL PHOTO

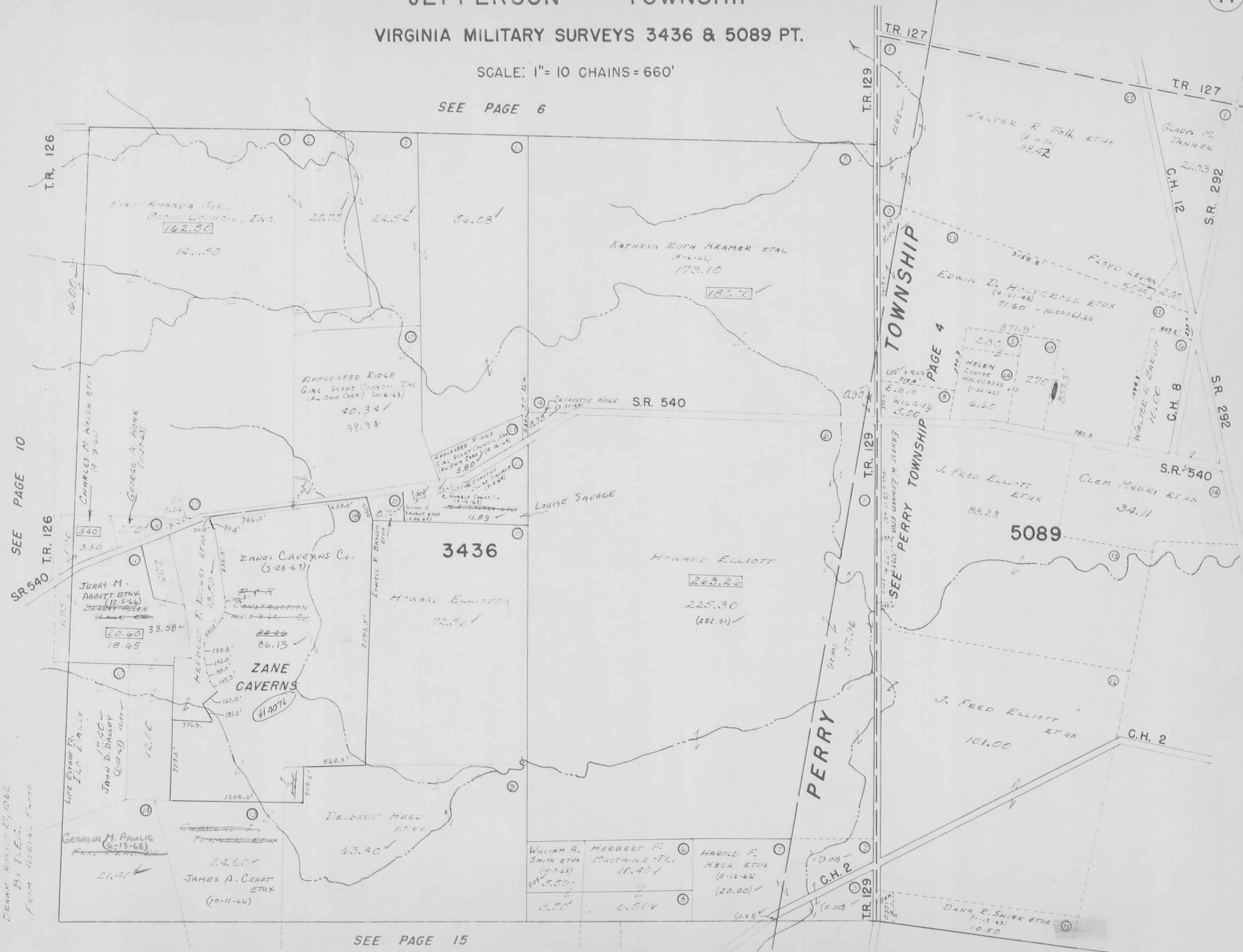
SEE PAGE 15

JEFFERSON TOWNSHIP

VIRGINIA MILITARY SURVEYS 3436 & 5089 PT.

SCALE: 1" = 10 CHAINS = 660'

SEE PAGE 6



SEE PAGE 10

SR 540 T.R. 126

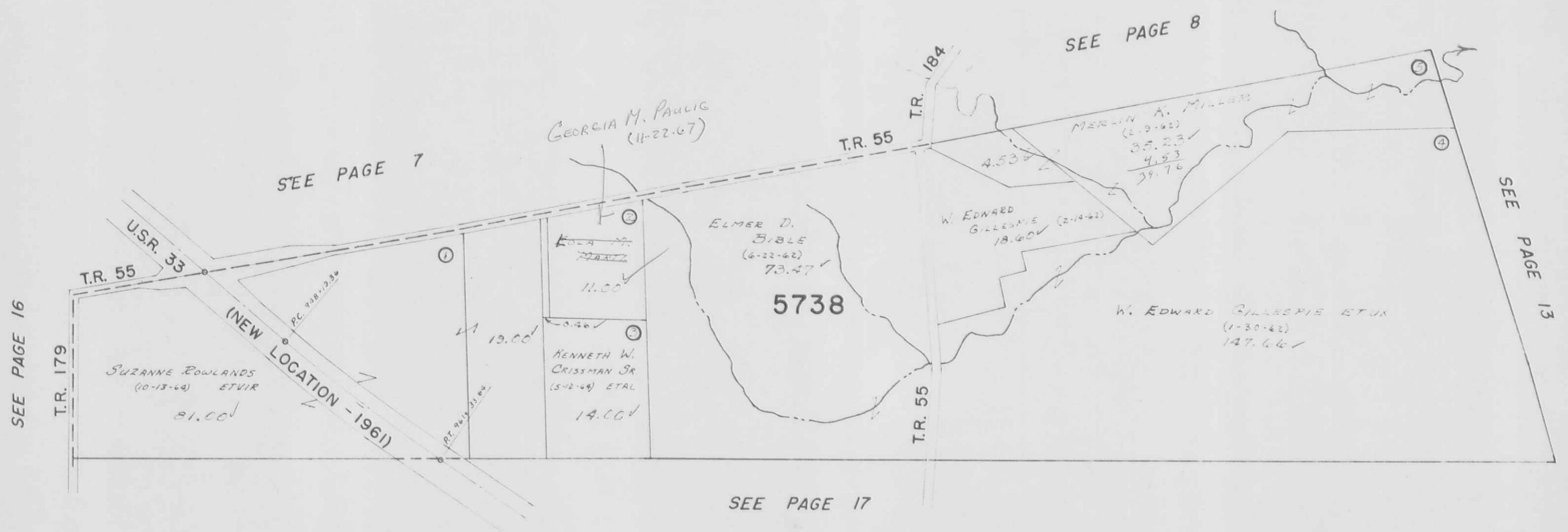
DRAWN AUGUST 27, 1962 BY T.E.G. FROM AERIAL PHOTO

SEE PAGE 15

JEFFERSON TOWNSHIP

VIRGINIA MILITARY SURVEY 5738

SCALE: 1" = 10 CHAINS = 660'



DRAWN August 30, 1962
By D.E.G.
FROM AERIAL PHOTO

SEE PAGE 14

DRAWN OCTOBER 29, 1964
BY T.E.S.
FROM ORIGINAL PLANS

SEE PAGE 8

SEE PAGE 9

SEE PAGE 12

SEE PAGE 19

SEE PAGE 20



JOHN L. ALLEN ETAL

SEE PAGE 10



SEE PAGE 15

SEE PAGE 13

SEE PAGE 21

4181

99.60
- 18.82
79.94

SEE PAGE 21

WICKERSHAM

HOMER B. TAYLOR ETUX
(1-12-68)

FRANCIS CURL ETUX
54.00 ✓

HOMER B. TAYLOR ETUX
(9-8-65)
31.24 ✓

WILBER J. MCFARLAND
27.73 ✓

FRANCIS CURL ETUX
73.52 ✓

JOHN H. HOGE ETUX
(11-9-65)
73.47 ✓

W. SCOTT MCKEON
(1-5-65)
188.00 ✓

W. SCOTT MCKEON
(1-5-65)
102.35 ✓

ROBERT BRANSON
13.71 ✓

ROBERT BRANSON ETAL
12.37

CHESTER L. DELP ETUX
(5-3-65)
38.59 ✓
1.00 ✓

NATHANIEL G. DAVIS ETUX
(1-30-61)

HERMIT SIMS ETUX
8.08 ✓

JAMES A. COX
1.92 ✓

CARL TROUT ETUX
12.50

GEORGE A. WAKERMAN ETUX
(11-49)

8.26 ✓

C.H. 5

C.H. 2

DITCH

13593

6121

3136

JEFFERSON TOWNSHIP

VIRGINIA MILITARY SURVEYS 2674 & 5091 PT.

SCALE: 1" = 10 CHAINS = 660'



SEE PAGE 10

SEE PAGE 11

SEE PAGE 14

SEE PERRY TOWNSHIP PAGE 8

SEE PAGE 21

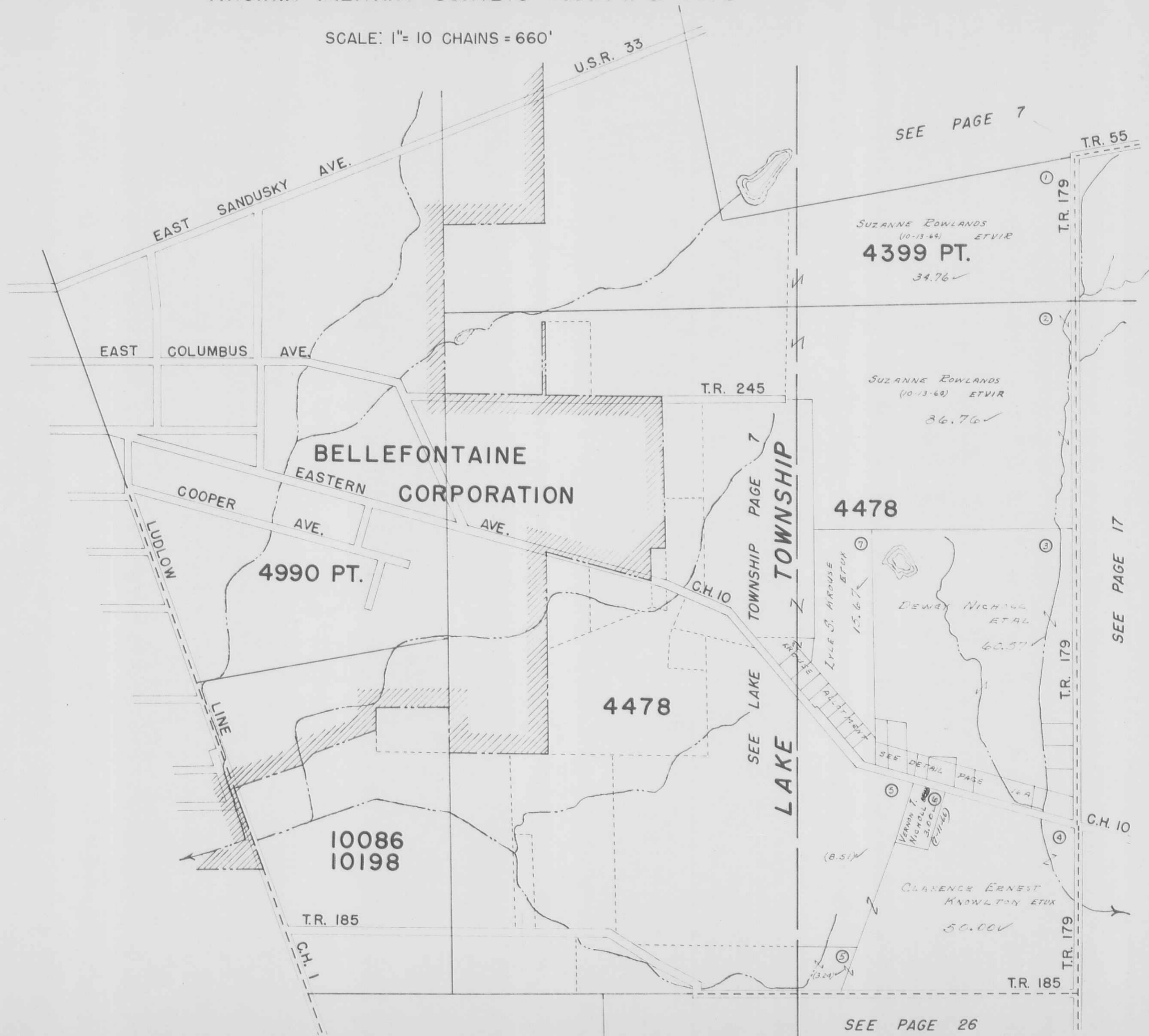
SEE PAGE 24

DEANN October 30, 1962 By D.E.S. From Aerial Photo

JEFFERSON TOWNSHIP

VIRGINIA MILITARY SURVEYS 4399 PT. & 4478

SCALE: 1" = 10 CHAINS = 660'



U.S.R. 33

SEE PAGE 7

T.R. 55

SUZANNE ROWLANDS
(10-13-69) ET VIR
4399 PT.
34.76 ✓

T.R. 179

SUZANNE ROWLANDS
(10-13-69) ET VIR
4478
36.76 ✓

T.R. 245

BELLEFONTAINE CORPORATION

SEE LAKE
LAKE
TOWNSHIP PAGE 7

4478

SEE PAGE 17

4990 PT.

DEWEY NICHOLL ET AL
60.57 ✓

T.R. 179

4478

SEE DETAIL PAGE

VERNON T. NICHOLL
3.00 ✓
(7-11-66)

C.H. 10

**10086
10198**

CLARENCE ERNEST
KNOWLTON ET UX
50.00 ✓

T.R. 179

T.R. 185

SEE PAGE 26

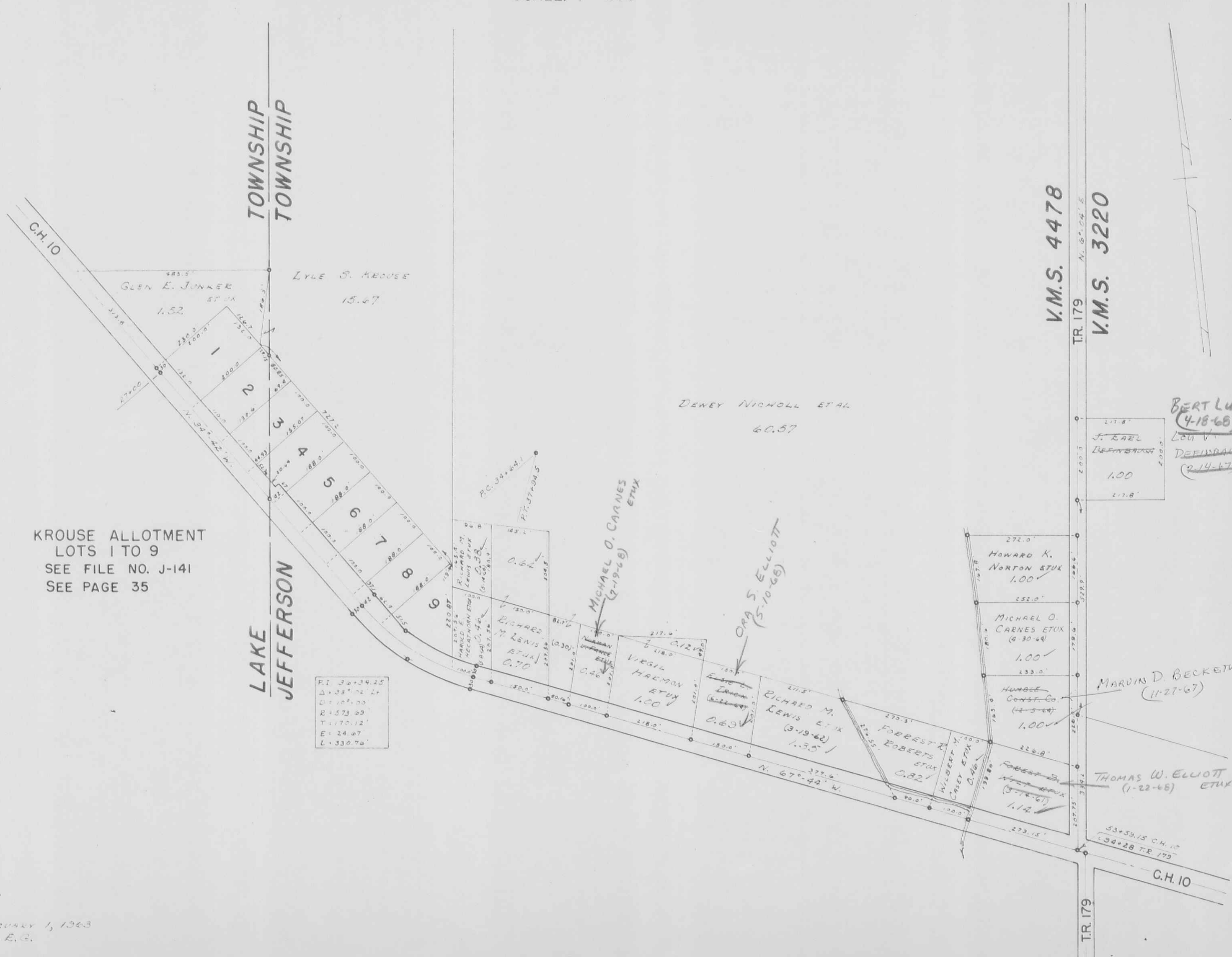
T.R. 185

C.H. 1

JEFFERSON TOWNSHIP

VIRGINIA MILITARY SURVEY 4478 PART

SCALE: 1" = 200'



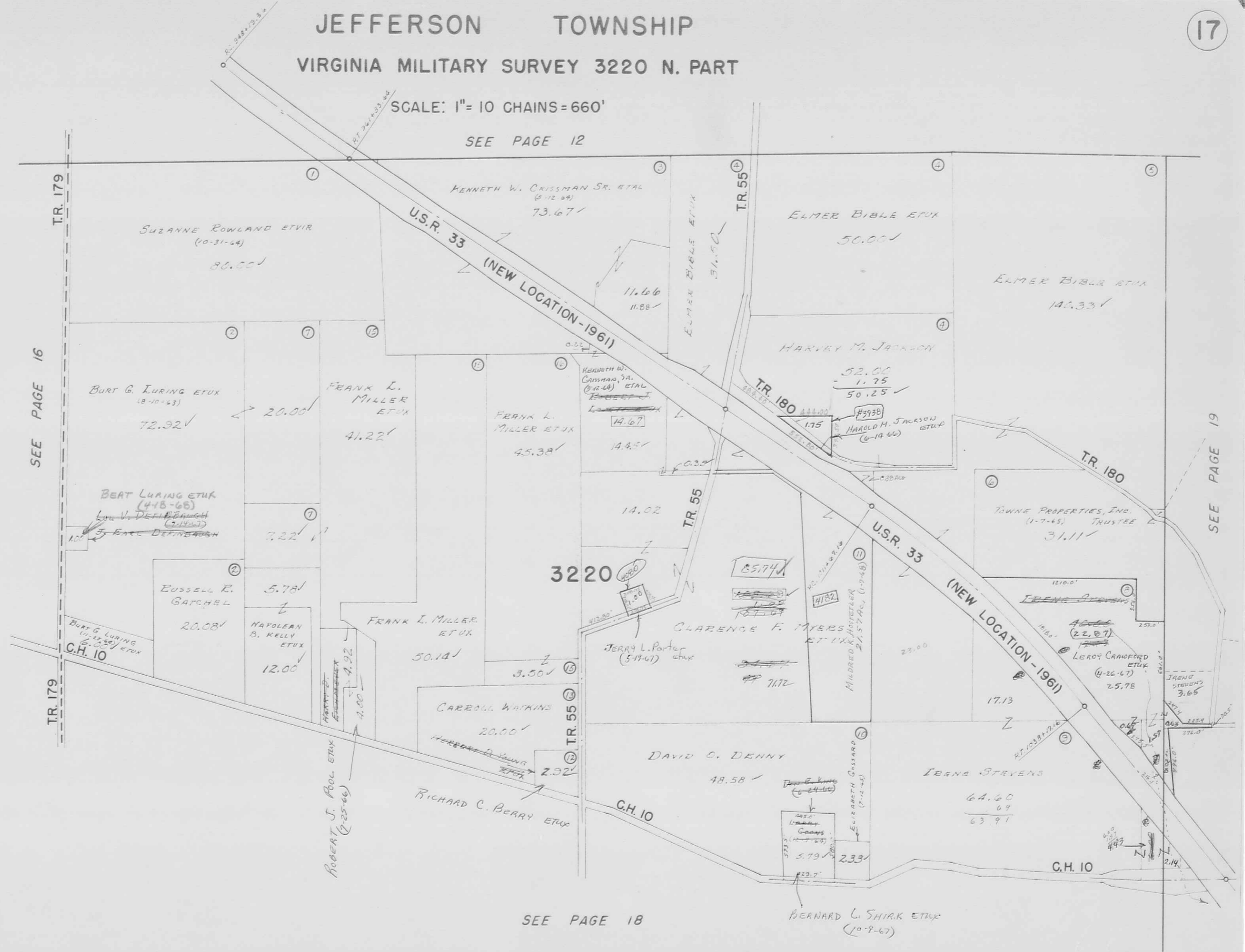
KROUSE ALLOTMENT
 LOTS 1 TO 9
 SEE FILE NO. J-141
 SEE PAGE 35

JEFFERSON TOWNSHIP

VIRGINIA MILITARY SURVEY 3220 N. PART

SCALE: 1" = 10 CHAINS = 660'

SEE PAGE 12



SEE PAGE 18

DEANN NOVEMBER 1, 1962
By D.E.G.
FROM AERIAL PHOTO

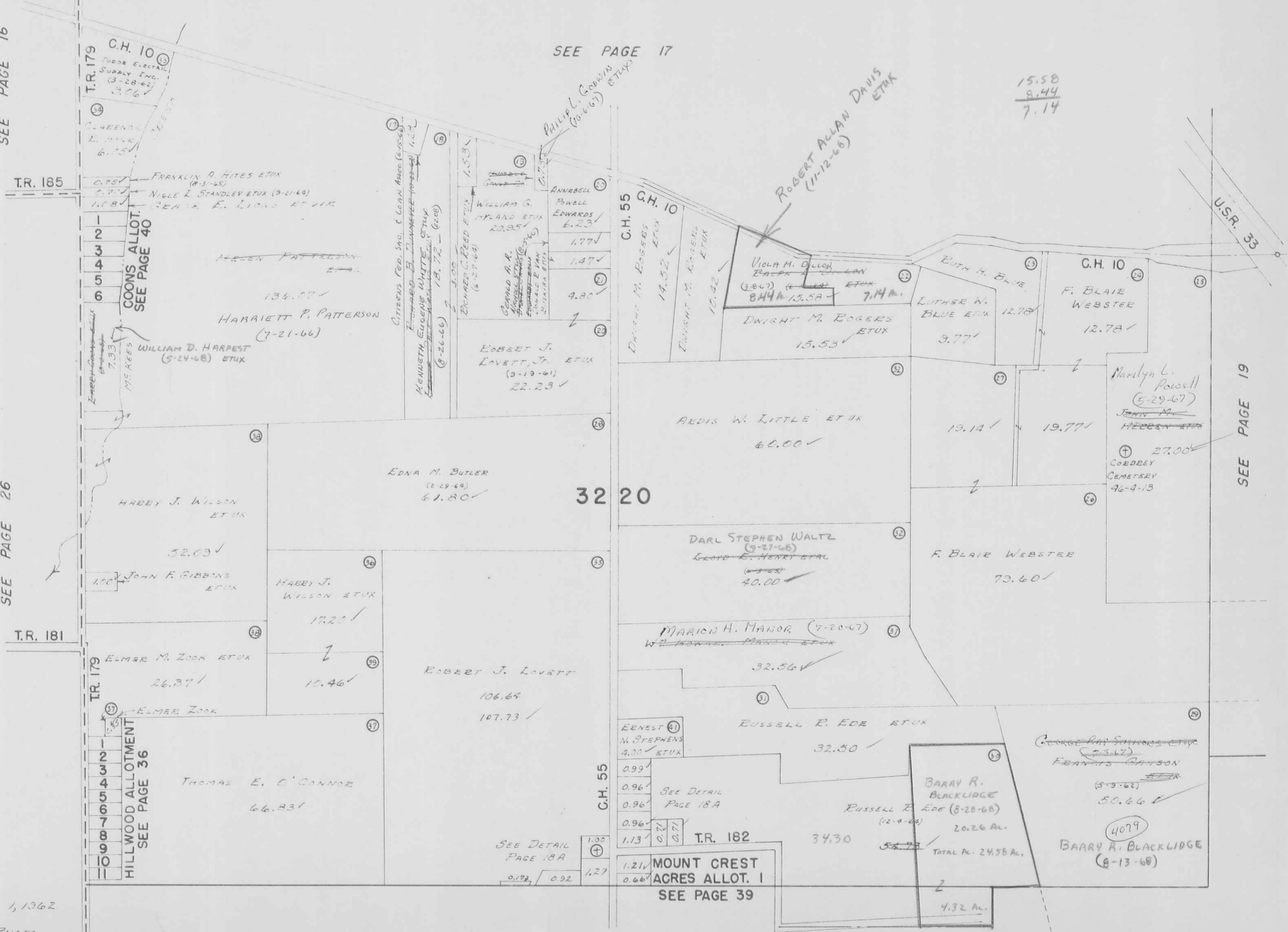
JEFFERSON TOWNSHIP

VIRGINIA MILITARY SURVEY 3220 S. PART

SCALE: 1" = 10 CHAINS = 660'

SEE PAGE 16

SEE PAGE 17



DRAWN NOVEMBER 1, 1962
 BY D.E.C.
 FROM AERIAL PHOTO

SEE PAGE 27

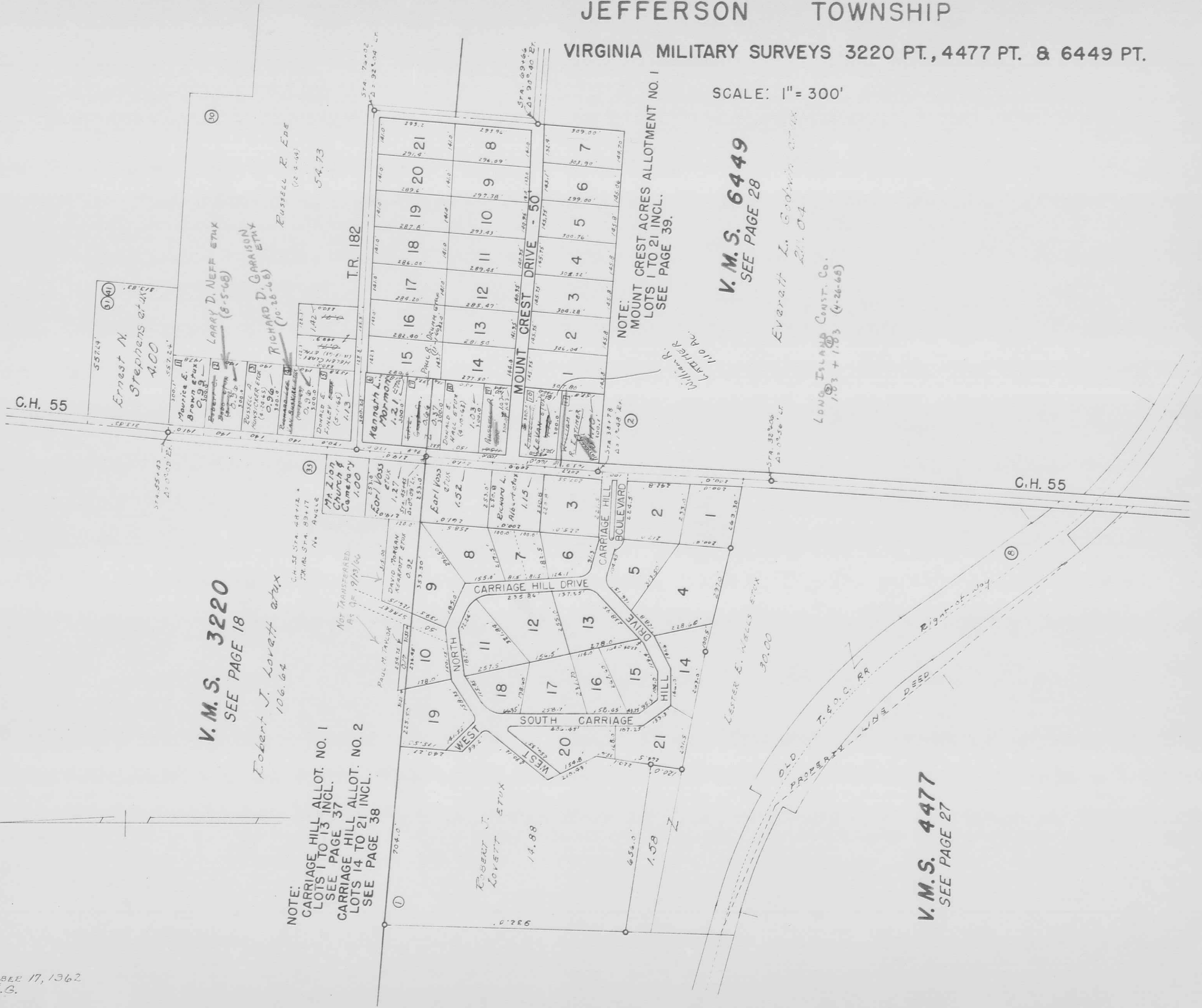
SEE PAGE 28

SEE PAGE 19

JEFFERSON TOWNSHIP

VIRGINIA MILITARY SURVEYS 3220 PT., 4477 PT. & 6449 PT.

SCALE: 1" = 300'



NOTE: MOUNT CREST ACRES ALLOTMENT NO. 1 LOTS 1 TO 21 INCL. SEE PAGE 39.

V.M.S. 6449 SEE PAGE 28

Everett L. Godwin et al. 2/11/04
LONG ISLAND CONST. CO. 1/23 + 1/23 (4-26-66)

V.M.S. 3220 SEE PAGE 18

Robert J. Lovett et al. 106.64

NOTE: CARRIAGE HILL ALLOT. NO. 1 LOTS 1 TO 13 INCL. SEE PAGE 37
CARRIAGE HILL ALLOT. NO. 2 LOTS 14 TO 21 INCL. SEE PAGE 38

V.M.S. 4477 SEE PAGE 27

JEFFERSON TOWNSHIP

VIRGINIA MILITARY SURVEY 6450

SCALE: 1" = 10 CHAINS = 660'

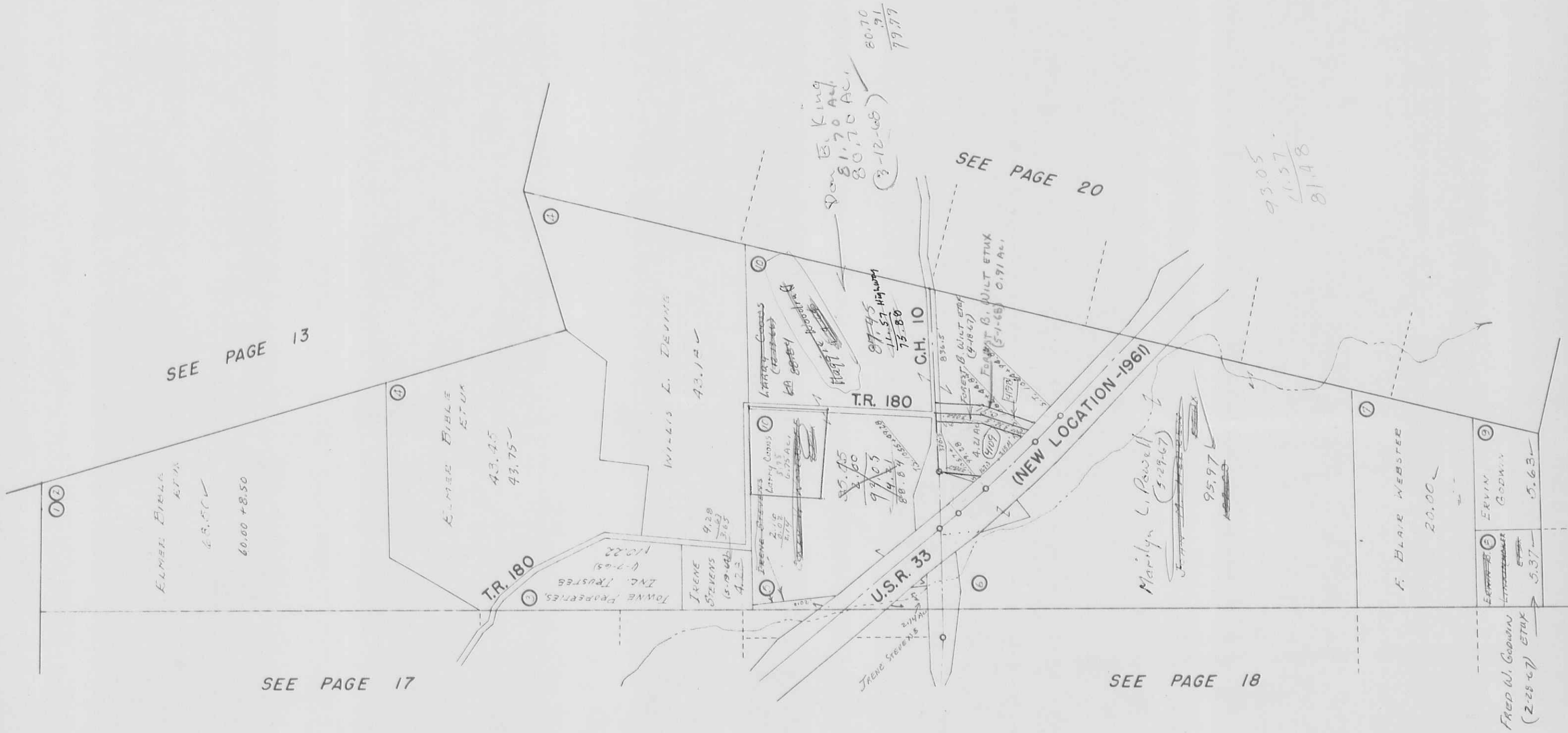
SEE PAGE 12

SEE PAGE 13

SEE PAGE 17

SEE PAGE 18

SEE PAGE 28



JEFFERSON TOWNSHIP
VIRGINIA MILITARY SURVEY 3137

SCALE: 1" = 10 CHAINS = 660'



DRAWN DECEMBER 28, 1963
By B.E.S.
FROM AERIAL PHOTO

JEFFERSON TOWNSHIP

VIRGINIA MILITARY SURVEY (4948, 9423, 9876 PART)

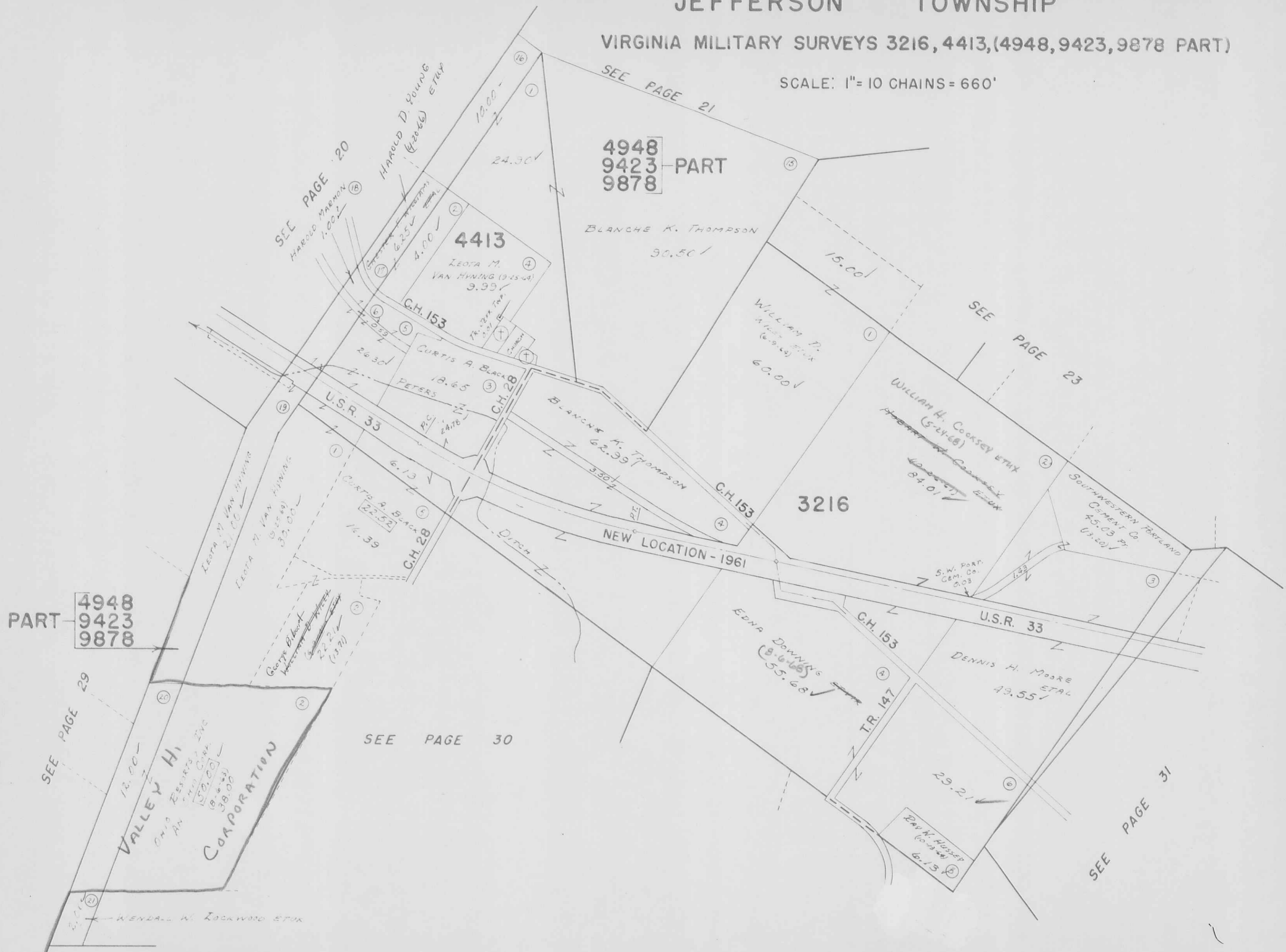
SCALE: 1" = 10 CHAINS = 660'



SEE PAGE 22
 DRAWN DECEMBER 27, 1963
 BY D.E.G.
 FROM AERIAL PHOTO

VIRGINIA MILITARY SURVEYS 3216, 4413, (4948, 9423, 9878 PART)

SCALE: 1" = 10 CHAINS = 660'



4948
9423 PART
9878

4413

3216

PART
4948
9423
9878

VALLEY HILLS
OHIO RESORTS, INC.
CORPORATION

SEE PAGE 30

SEE PAGE 31

DRAWN DECEMBER 27, 1963
BY D. E. G.
FROM AERIAL PHOTO

JEFFERSON TOWNSHIP

V.M.S. 10426-10427-11041, 11076, 12563-13067

SCALE: 1" = 10 CHAINS = 660'



DRAWN JULY 22, 1963
By D. E. G.
FROM AERIAL PHOTO

U.S.R. 33
STATE OF OHIO
(O.S.M. - T.R.C.)
(2-27-68)

JEFFERSON TOWNSHIP

VIRGINIA MILITARY SURVEYS 5088 & 9372

SCALE: 1"=10 CHAINS=660'



DRAWN JUNE 17, 1963
 BY D.E.G.
 FROM AERIAL PHOTO

JEFFERSON TOWNSHIP

VIRGINIA MILITARY SURVEYS 5088 & 9372

SCALE: 1"=10 CHAINS=660'



DEANN JUNE 17, 1963
BY D.E.G.
FROM AERIAL PHOTO

JEFFERSON TOWNSHIP

V.M.S. 9198, 9370, 9371-12174

SCALE: 1"=10 CHAINS=660'



July 22, 1963
D. E. G.
AERIAL PHOTO

JEFFERSON TOWNSHIP

V.M.S. 9198, 9370, 9371-12174

SCALE: 1"=10 CHAINS = 660'



DRAWN JULY 22 1963
 BY D.E.G.
 FROM AERIAL PHOTO

JEFFERSON TOWNSHIP

VIRGINIA MILITARY SURVEY 4498

SCALE: 1" = 10 CHAINS = 660'



SEE PAGE 16

SEE PAGE 18

TOWNSHIP PAGE 6
TOWNSHIP
SEE LAKE
LAKE

LAKE TWP.
LIBERTY TWP.

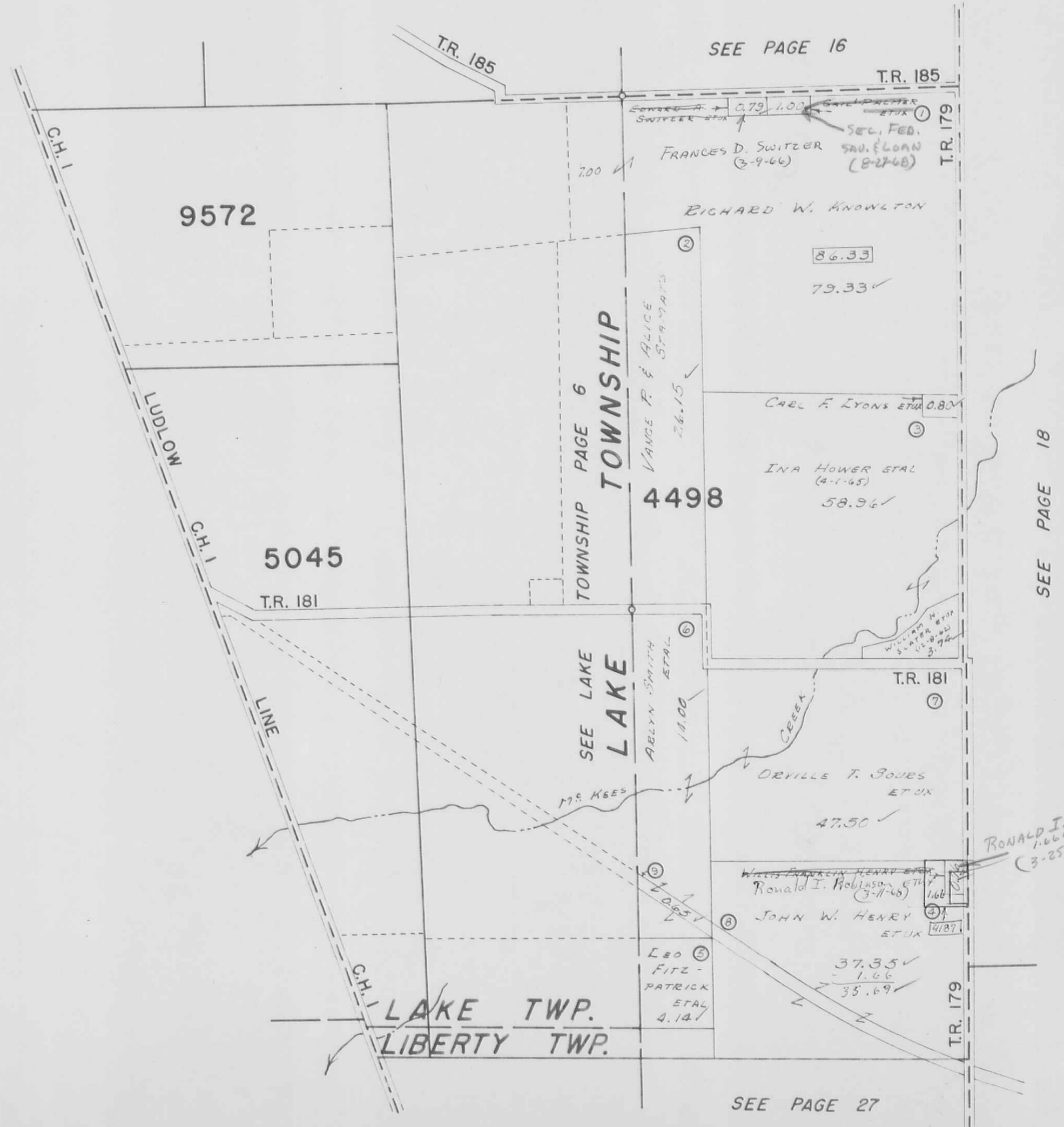
SEE PAGE 27

RECORDED 4-1-63
L.F.S.
ORIGINAL PHOTO

JEFFERSON TOWNSHIP

VIRGINIA MILITARY SURVEY 4498

SCALE: 1" = 10 CHAINS = 660'



Drawn February 4, 1968
 By L.E.S.
 From Aerial Photo

JEFFERSON TOWNSHIP

VIRGINIA MILITARY SURVEYS 4477, 5864 PT. & 8303-8485 PT.

SCALE: 1" = 10 CHAINS = 660'

NOTE:
 CARRIAGE HILL ALLOT. NO. 1
 (SEE PAGES 18A & 37)
 CARRIAGE HILL ALLOT. NO. 2
 (SEE PAGES 18A & 38)



SEE PAGE 26

SEE PAGE 18

LAKE TWP.
LIBERTY TWP.

TOWNSHIP
PAGE 2
LIBERTY

SEE LIBERTY
LIBERTY

MONROE TOWNSHIP

SEE MONROE TOWNSHIP PAGE 1

SEE MONROE TOWNSHIP PAGE 2

SEE PAGE 28

DRAWN FEBRUARY 5, 1943
 BY D.E.G.
 FROM AERIAL PHOTO

JEFFERSON TOWNSHIP

VIRGINIA MILITARY SURVEYS 4477, 5864 PT. & 8303-8485 PT.

SCALE: 1" = 10 CHAINS = 660'

NOTE:
 CARRIAGE HILL ALLOT. NO. 1
 (SEE PAGES 18A & 37)
 CARRIAGE HILL ALLOT. NO. 2
 (SEE PAGES 18A & 38)



SEE PAGE 26

SEE PAGE 18

SEE PAGE 28

DRAWN FEBRUARY 5, 1963
 BY D.E.G.
 FROM AERIAL PHOTO

MONROE TOWNSHIP

SEE MONROE TOWNSHIP PAGE 1

SEE MONROE TOWNSHIP PAGE 2

V.M.S. 6447, 6449 & 4957 PT.

SCALE: 1" = 10 CHAINS = 660'

85-43 84-103
9-43 9-45
15-58

12.25
4.32
7.93

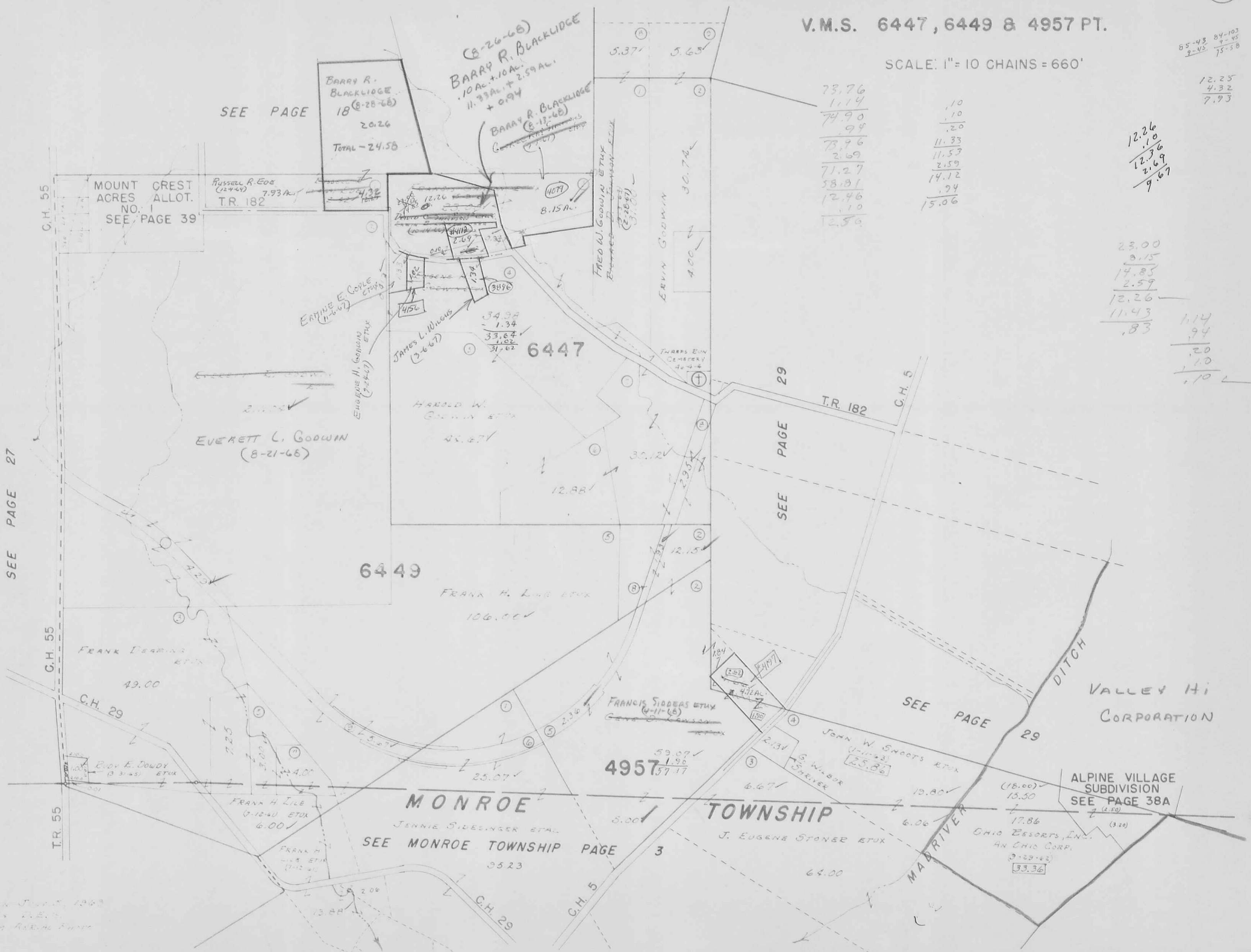
12.26
1.10
11.16
2.69
8.47

23.00
8.15
14.85
2.59
12.26
11.43
.83

1.14
.94
.20
1.10
1.10

73.76
1.14
74.90
.94
73.96
2.69
71.27
58.81
12.46
1.10
12.50

.10
.10
.20
11.33
11.53
2.59
14.12
.74
15.06



SEE PAGE

MOUNT CREST ACRES ALLOT. NO. 1 SEE PAGE 39

Russell R. Eoe (2-24-44) 7.93 AC. T.R. 182

BARRY R. BLACKLEDGE 18 (8-28-66) 20.26 Total - 24.58

(8-26-68) BARRY R. BLACKLEDGE .10 AC. + .10 AC. 11.33 AC. + 2.59 AC. + 0.94

BARRY R. BLACKLEDGE (8-17-68) (GEOGRAPHIC SURVEY) (7-2-67) (2-28-67) 31.80

6447

6449

4957

MONROE TOWNSHIP

TOWNSHIP

SEE MONROE TOWNSHIP PAGE 3

VALLEY HI CORPORATION

ALPINE VILLAGE SUBDIVISION SEE PAGE 38A

OHIO RESORTS, INC. AN OHIO CORP. (2-29-62) 33.36

DRAWN JULY 5, 1963 BY D.E.S. FROM AERIAL PHOTO

JEFFERSON TOWNSHIP
VIRGINIA MILITARY SURVEY 3138

SCALE: 1" = 10 CHAINS = 660'



DRAWN DECEMBER 30, 1963
BY D.E.S.
FROM AERIAL PHOTO

JEFFERSON TOWNSHIP

V.M.S. 4195-4604, 4497, 4948-9423-9876, 7318

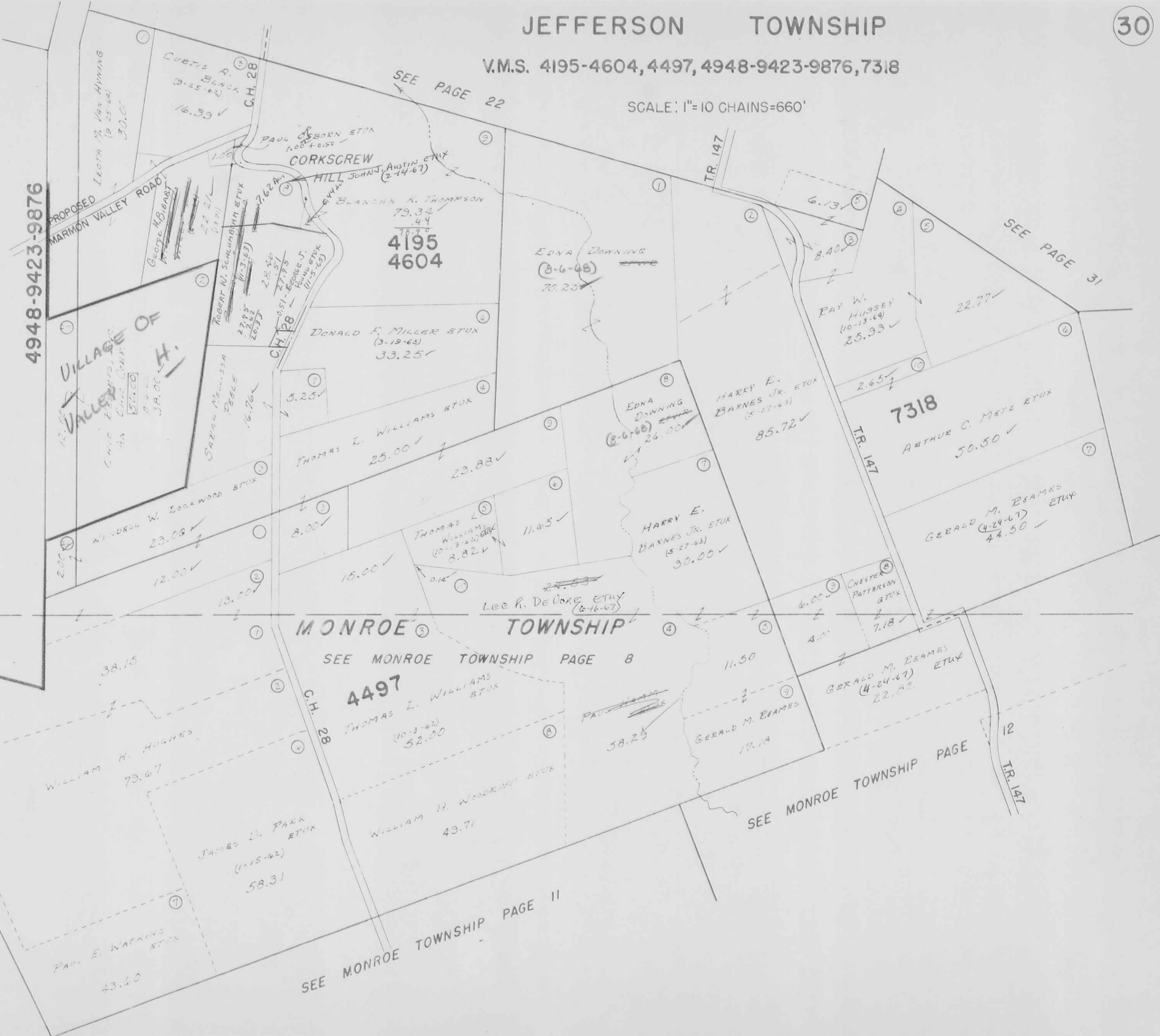
SCALE: 1"=10 CHAINS=660'

SEE PAGE 29

4948-9423-9876

SEE PAGE 22

SEE PAGE 31



VILLAGE OF
VALLEY OF
H.

MONROE TOWNSHIP

SEE MONROE TOWNSHIP PAGE 8

SEE MONROE TOWNSHIP PAGE 11

4497
THOMAS L. WILLIAMS ETUX
(10-3-62)
52.00

7318

4195
4604

DRAWN June 28, 1963
BY D. E. G.
FROM Aerial Photo

JEFFERSON TOWNSHIP
V.M.S. 4661, 4676 PT., 5812 & 9833.
SCALE: 1" = 10 CHAINS = 660'



DRAWN JULY 22, 1963
BY D.E.C.
FROM AERIAL PHOTO

JEFFERSON TOWNSHIP

VIRGINIA MILITARY SURVEY 3137

ZANESFIELD CORPORATION

SCALE: 1" = 100'

SEE PAGE 20

SEE PAGE 20

BOARD OF EDUCATION
5.70 AC.

BOARD OF EDUCATION
2.167 AC.



SEE PAGE 20

DRAWN FEBRUARY 2, 1964
By G.E.G.

SEE PAGE 32A

✓ 6.90 BOTH TRACTS

TOTAL ACREAGE BOTH TRACTS - 6.67

LUCRETIA MOSELLE JACOBS
2.23

RICHARD A. FIERMAN ETUX
0.72 ✓

ERNEST F. COMER ETUX
0.53 ✓

DEBBIE BUMGARDNER
0.38 ✓

LONG ISLAND CONST. Co.
(10-3-69) 0.425 ✓

GEORGE W. BEAMS ETUX
0.425 ✓

TRUSTEES, FRIENDS CHURCH
0.30 ✓

HARRY CURTIS BROWN
0.15 ✓

HENRY T. BATEMAN JR. ETUX
(8-3-63) 0.15 ✓

WILLIAM S. BOSART
0.125 ✓

HERBERT C. PARKS
1.24 1.00 ✓

HARRY CURTIS BROWN
0.30 ✓

ANNA MAE ELEVET
(3-22-45) 0.27 ✓

PHYLLIS JEAN BEAMS
1.70 ✓

WILLIAM FRAZER ETUX
0.80 ✓

JAMES EDWIN SMALL
(12-12-63) ETUX
1.66 ✓
(NEW SURVEY - 1963)

BRISTLE RIDGE PIKE
C.H. NO. 10 - 60' R/W.

BALDWIN MILL ROAD

SANDUSKY STREET

PENNOCK

DITCH

-24' WIDE

C.H. NO. 5 - 50' R/W.

JEFFERSON TOWNSHIP
 VIRGINIA MILITARY SURVEY 3137
 ZANESFIELD CORPORATION

SCALE: 1" = 100'

SEE PAGE 32



C.H. NO. 10' - 60' R/W.

BRISTLE RIDGE PIKE
 C.H. NO. 10 - 60' R/W.

LOCUST ST. - 24'

C.H. NO. 153
 50' R/W.

SEE PAGE 20

SEE PAGE 20

SEE PAGE 32B

DRAWN FEBRUARY 7, 1964
 BY D.E.G.

JEFFERSON TOWNSHIP
VIRGINIA MILITARY SURVEY 3137
ZANESFIELD CORPORATION

SCALE: 1" = 100'

SEE PAGE 20



SEE PAGE 20

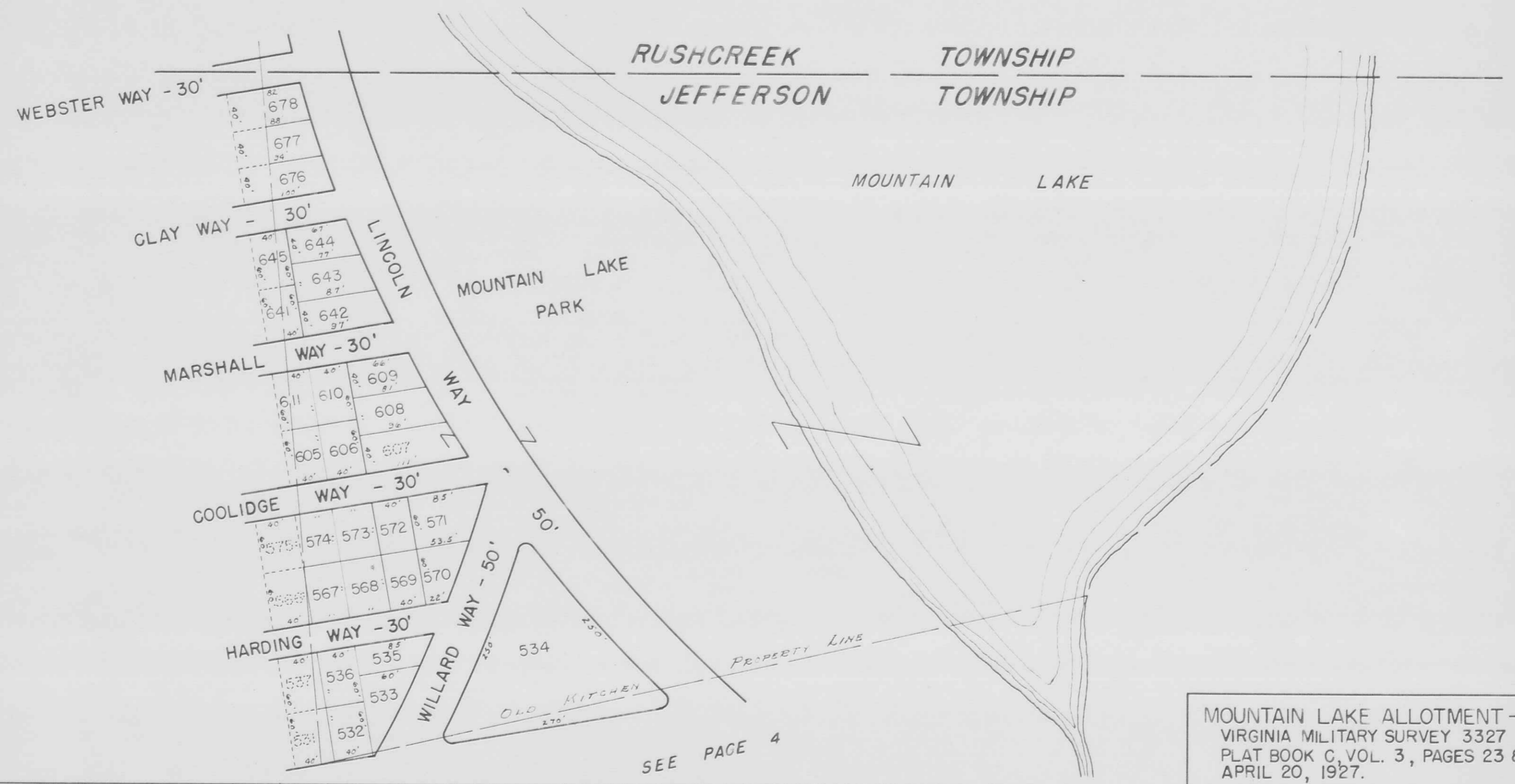
JEFFERSON TOWNSHIP

VIRGINIA MILITARY SURVEY 3327 PART

MOUNTAIN LAKE ALLOTMENT

SCALE: 1" = 100'

SEE RUSHCREEK PAGE 32



MOUNTAIN LAKE ALLOTMENT - 1927
 VIRGINIA MILITARY SURVEY 3327
 PLAT BOOK C, VOL. 3, PAGES 23 & 24.
 APRIL 20, 1927.

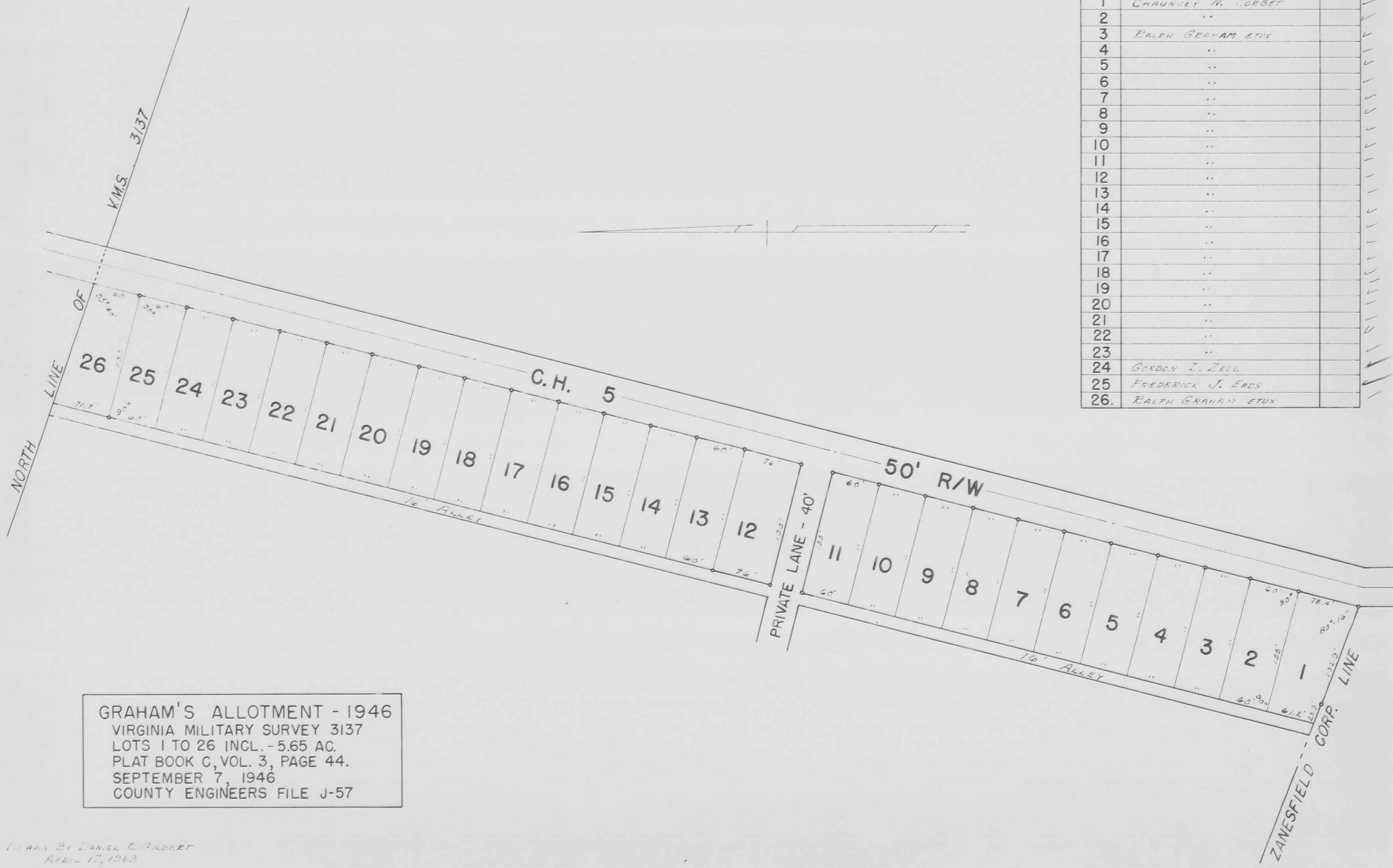
LOT	NAME	DATE	LOT	NAME	DATE	LOT	NAME	DATE	LOT	NAME	DATE
531			567			575			641		
532			568			605			642		
533			569			606			643		
534			570			607			644		
535			571			608			645		
536			572			609			676		
537			573			610			677		
566			574			611			678		

HARE HOMES, INC.,
 RAY W. PETERSING
 All Lots
 (3-14-68)

DRAWN BY DANIEL E. GILBERT
 APRIL 17, 1963

JEFFERSON TOWNSHIP
VIRGINIA MILITARY SURVEY 3137 PART
GRAHAM'S ALLOTMENT

SCALE: 1" = 100'



LOT	NAME	DATE
1	CHAUNCEY N. CORBET	
2	"	
3	RALPH GRAHAM ETUX	
4	"	
5	"	
6	"	
7	"	
8	"	
9	"	
10	"	
11	"	
12	"	
13	"	
14	"	
15	"	
16	"	
17	"	
18	"	
19	"	
20	"	
21	"	
22	"	
23	"	
24	GORDON L. ZELL	
25	FREDERICK J. EADS	
26	RALPH GRAHAM ETUX	

GRAHAM'S ALLOTMENT - 1946
 VIRGINIA MILITARY SURVEY 3137
 LOTS 1 TO 26 INCL. - 5.65 AC.
 PLAT BOOK C, VOL. 3, PAGE 44.
 SEPTEMBER 7, 1946
 COUNTY ENGINEERS FILE J-57

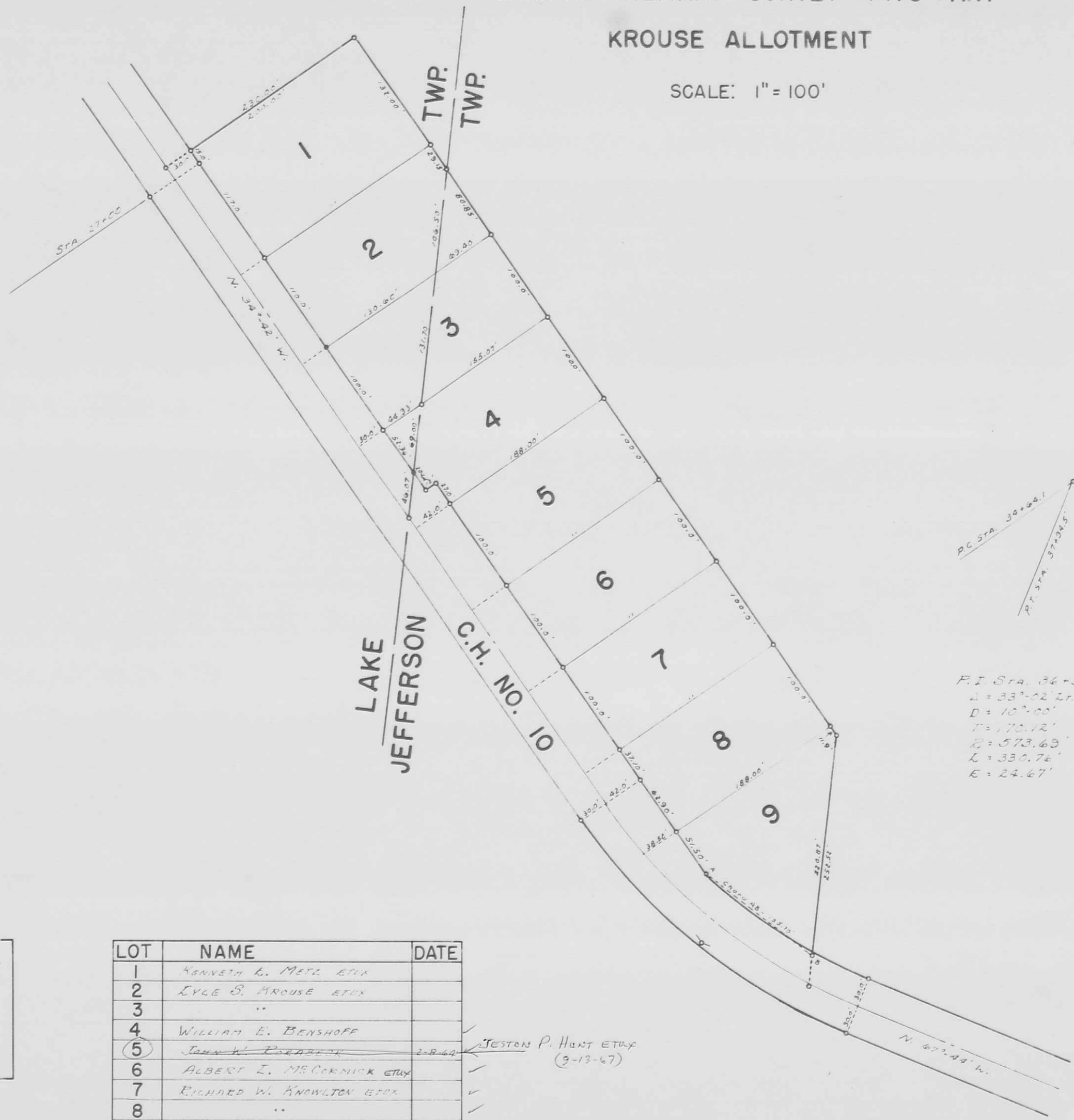
PLANNED BY DANIEL E. GILBERT
 APRIL 17, 1943

JEFFERSON TOWNSHIP

VIRGINIA MILITARY SURVEY 4478 PART

KROUSE ALLOTMENT

SCALE: 1" = 100'



P.I. Sta. 34+34.25
 $\Delta = 33^{\circ}02' Lr.$
 $D = 10^{\circ}00'$
 $T = 170.12'$
 $B = 573.63'$
 $L = 330.7e'$
 $E = 24.67'$

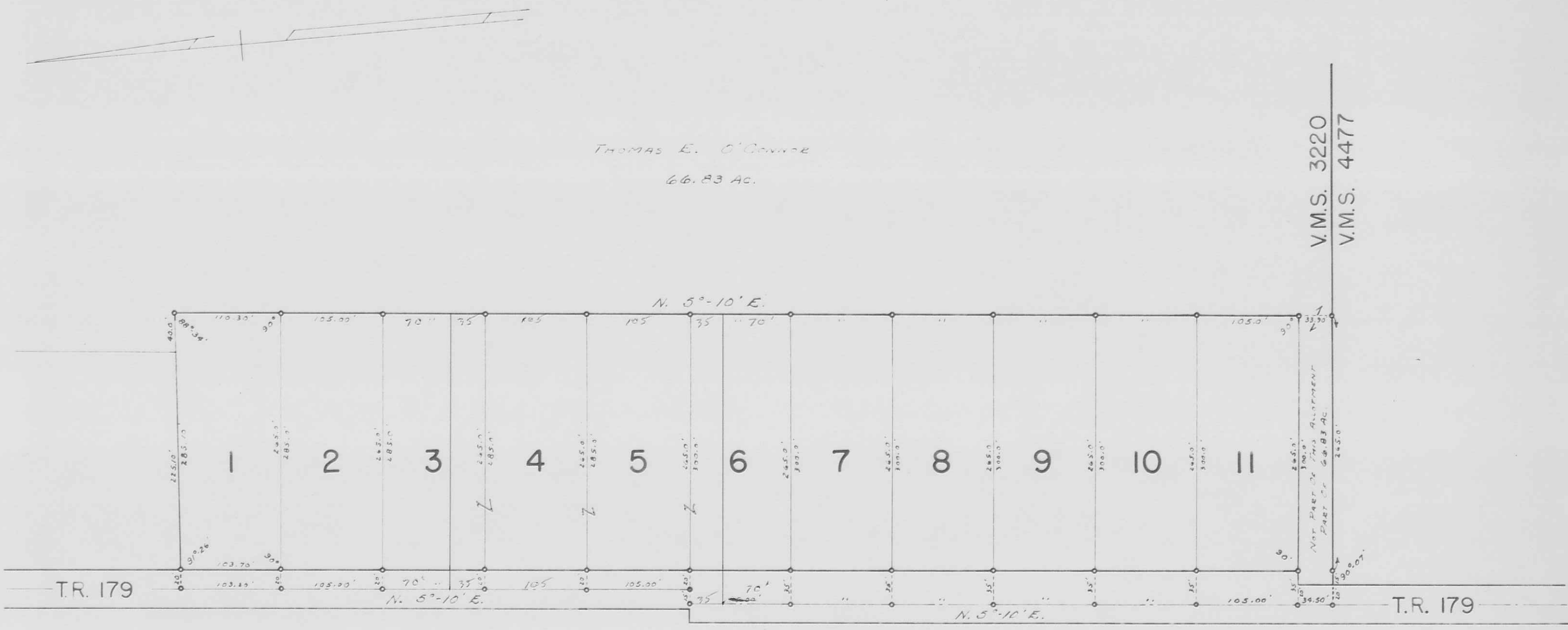
KROUSE ALLOTMENT - 1954
 VIRGINIA MILITARY SURVEY 4478
 LOTS 1 TO 9 INCL. - 5.02 AC.
 PLAT BOOK D, VOL. 4, PAGE 2
 NOVEMBER 29, 1954
 COUNTY ENGINEERS FILE J-141

LOT	NAME	DATE
1	KENNETH L. METZ ETUX	
2	LYLE S. KROUSE ETUX	
3	"	
4	WILLIAM E. BENSHOFF	
5	JOHN W. PEARSON	2-8-64
6	ALBERT L. MCCORNICK ETUX	
7	RICHARD W. KNOWLTON ETUX	
8	"	
9	LYLE S. KROUSE ETUX	

JESTON P. HUNT ETUX
 (9-13-67)

JEFFERSON TOWNSHIP
 VIRGINIA MILITARY SURVEY 3220 PART
 HILLWOOD ALLOTMENT

SCALE: 1" = 100'



THOMAS E. O'CONNOR
 66.83 AC.

V.M.S. 3220
 V.M.S. 4477

HILLWOOD ALLOTMENT - 1956
 VIRGINIA MILITARY SURVEY 3220
 LOTS I TO II INCL. - 7.78 AC.
 PLAT BOOK D, VOL. 4, PAGE 22.
 MAY 21, 1956
 COUNTY ENGINEERS FILE J-145

V.M.S. 4498

LOT	NAME	DATE
1	BRAYTON COONS ETUX	9-26-67 ✓
2		
3		
4	GEORGE W. NEASE ETUX	5-31-67
5		
6		
7		
8		
9		
10		
11		

35' S. Side
 35' N. Side

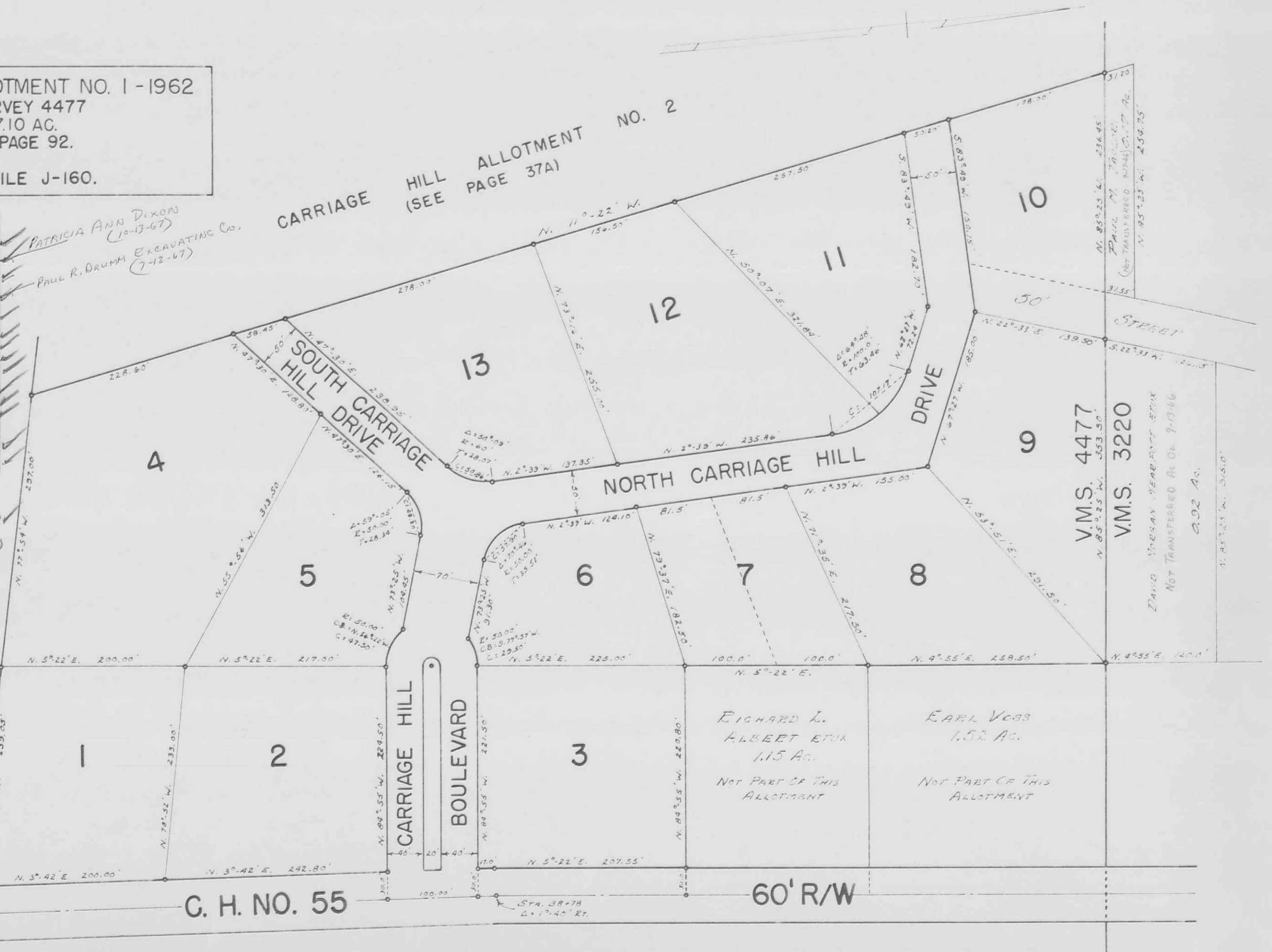
DRAWN BY DANIEL E. GILBERT
 APRIL 18, 1963

JEFFERSON TOWNSHIP
 VIRGINIA MILITARY SURVEY 4477 PART
 CARRIAGE HILL ALLOTMENT NO. 1

SCALE: 1" = 100'

CARRIAGE HILL ALLOTMENT NO. 1 - 1962
 VIRGINIA MILITARY SURVEY 4477
 LOTS 1 TO 13 INCL. - 17.10 AC.
 PLAT BOOK D, VOL. 4, PAGE 92.
 APRIL 12, 1963.
 COUNTY ENGINEERS FILE J-160.

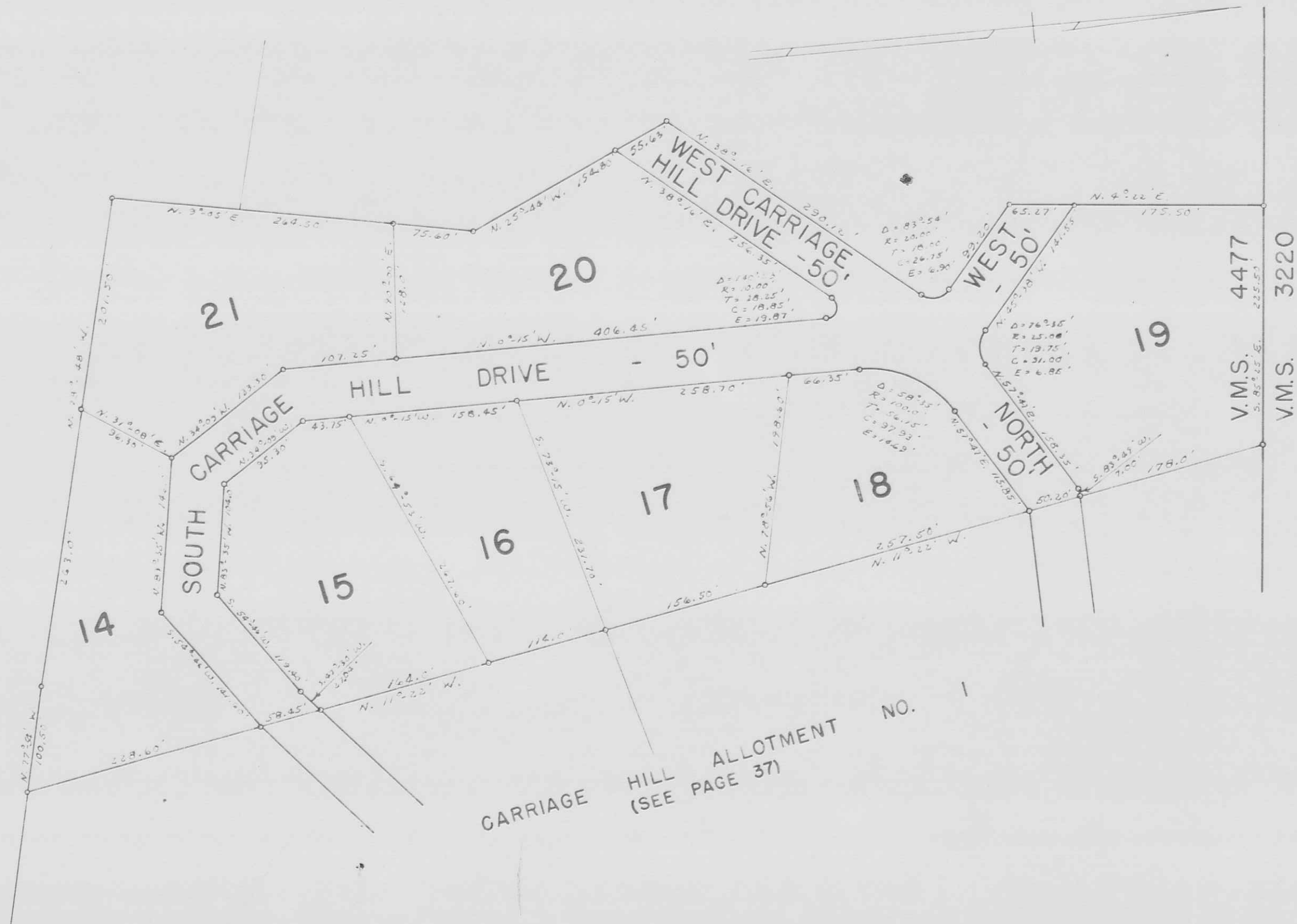
LOT	NAME	DATE
1	BERNARD O. BELL ETUX	7-25-64
2	LEWIN EARL LUGLE	
3	GEORGE M. HEIZER ETUX	
4	ROBERT J. LORANT ETUX	
5	PAUL R. DRUM ETUX	1-11-64
6	MARVEN E. MILLER ETUX	12-7-64
7	MARVEN E. MILLER ETUX GARY E. MORRIS ETUX	5-3-65 7-29-65
8	GARY E. MORRIS ETUX	8-17-64
9	DAVID MORGAN HEAREPORT ETUX	7-31-64
10	PAUL H. TAYLOR (W. PART) LONG ISLAND CONST. CO. (S. STREET)	8-11-65 10-20-64
11	JACK M. HADGLEY ETUX	5-11-65
12	DONALD N. LEE ETUX	
13	WILTON R. EDE ETUX	



DRAWN BY DANIEL E. GILBERT
 APRIL 18, 1963

JEFFERSON TOWNSHIP
 VIRGINIA MILITARY SURVEY 4477 PART
 CARRIAGE HILL ALLOTMENT NO. 2

SCALE: 1" = 100'



CARRIAGE HILL ALLOTMENT NO. 2-1964.
 VIRGINIA MILITARY SURVEY 4477.
 LOTS 14 TO 21 INCL. - 9.94 AC.
 PLAT BOOK D, VOL. 4, PAGE 102.
 MAY 4, 1964.
 COUNTY ENGINEERS FILE J-168.

DRAWN BY DANIEL E. SILBERT
 MAY 22, 1964

LONG ISLAND CONST. CO (6-28-66)
 DEAN G. PEDLAR
 (6-28-66) ETUX

LOT	NAME	DATE
14	ROBERT J. LOUETT	
15	FRANKIE B. ALEXANDER ETUX	10-3-64
16	ROSS W. NELSON ETUX	9-23-65
17	DEAN G. PEDLAR ETUX LONG ISLAND CONST. CO.	6-28-66
18	LONG ISLAND CONST. CO.	5-15-64
19	DALE P. SNAPP ETUX	1-29-65
20	ROBERT J. LOUETT	
21	ROBERT J. LOUETT	

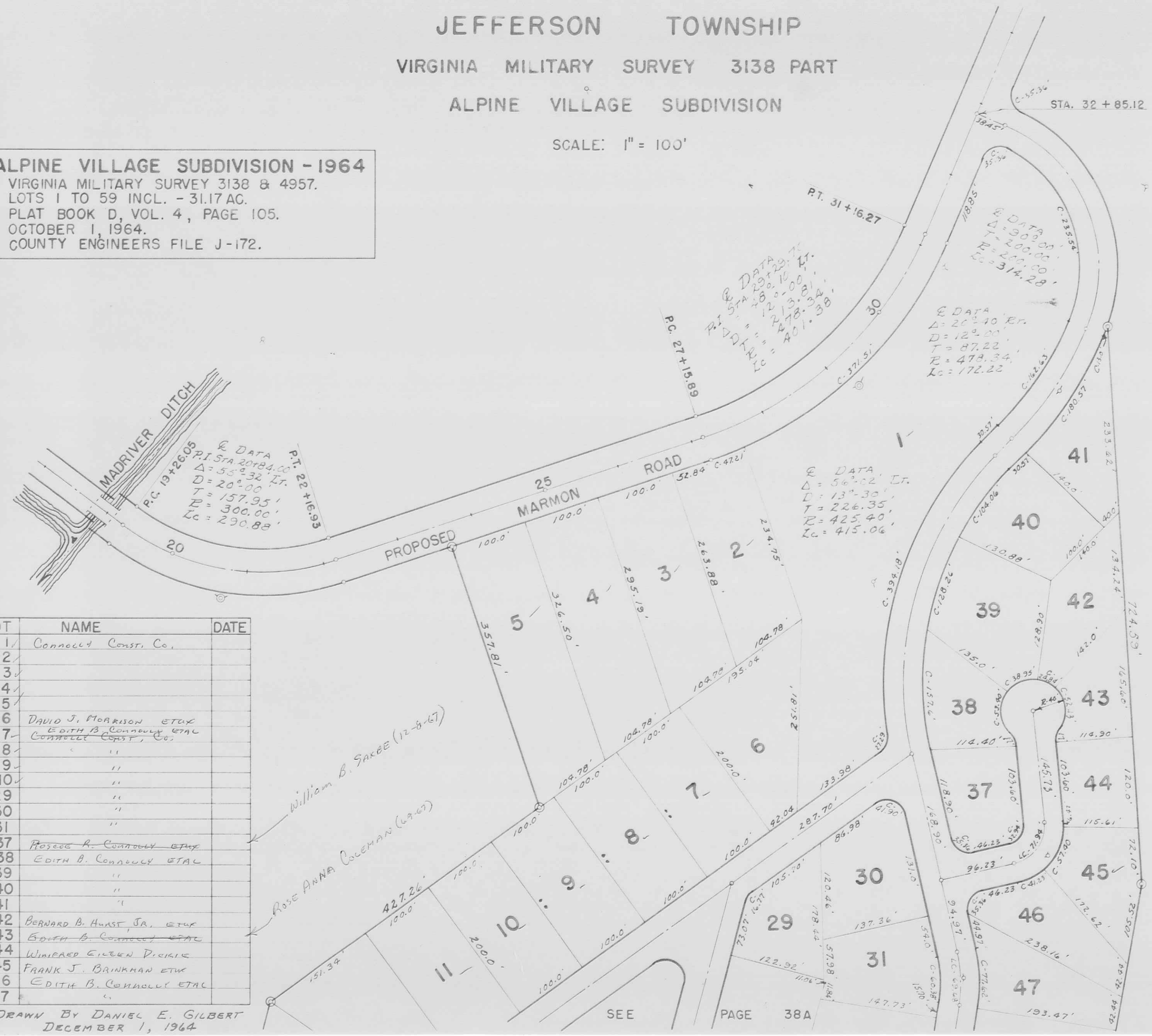
JEFFERSON TOWNSHIP
 VIRGINIA MILITARY SURVEY 3138 PART
 ALPINE VILLAGE SUBDIVISION

SCALE: 1" = 100'

ALPINE VILLAGE SUBDIVISION - 1964
 VIRGINIA MILITARY SURVEY 3138 & 4957.
 LOTS 1 TO 59 INCL. - 31.17 AC.
 PLAT BOOK D, VOL. 4, PAGE 105.
 OCTOBER 1, 1964.
 COUNTY ENGINEERS FILE J-172.

LOT	NAME	DATE
1/	CONNOLLY CONST. CO.	
2/		
3/		
4/		
5/		
6	DAVID J. MORRISON ETUX	
7	EDITH B. CONNOLLY ETAL	
8	CONNOLLY CONST. CO.	
9	"	
10/	"	
29	"	
30	"	
31	"	
37	ROSEANNE A. CONNOLLY ETUX	
38	EDITH B. CONNOLLY ETAL	
39	"	
40	"	
41	"	
42	BERNARD B. HUNST JR. ETUX	
43	EDITH B. CONNOLLY ETAL	
44	WIMFRED EILEEN PICKLE	
45	FRANK J. BRINKMAN ETUX	
46	EDITH B. CONNOLLY ETAL	
47	"	

DRAWN BY DANIEL E. GILBERT
 DECEMBER 1, 1964



William B. Sarbe (12-8-67)

Rose Anna Cochran (6-9-67)

JEFFERSON TOWNSHIP

VIRGINIA MILITARY SURVEY 3138 & 4957 PARTS

ALPINE VILLAGE SUBDIVISION

SCALE: 1" = 100'

SEE PAGE 38



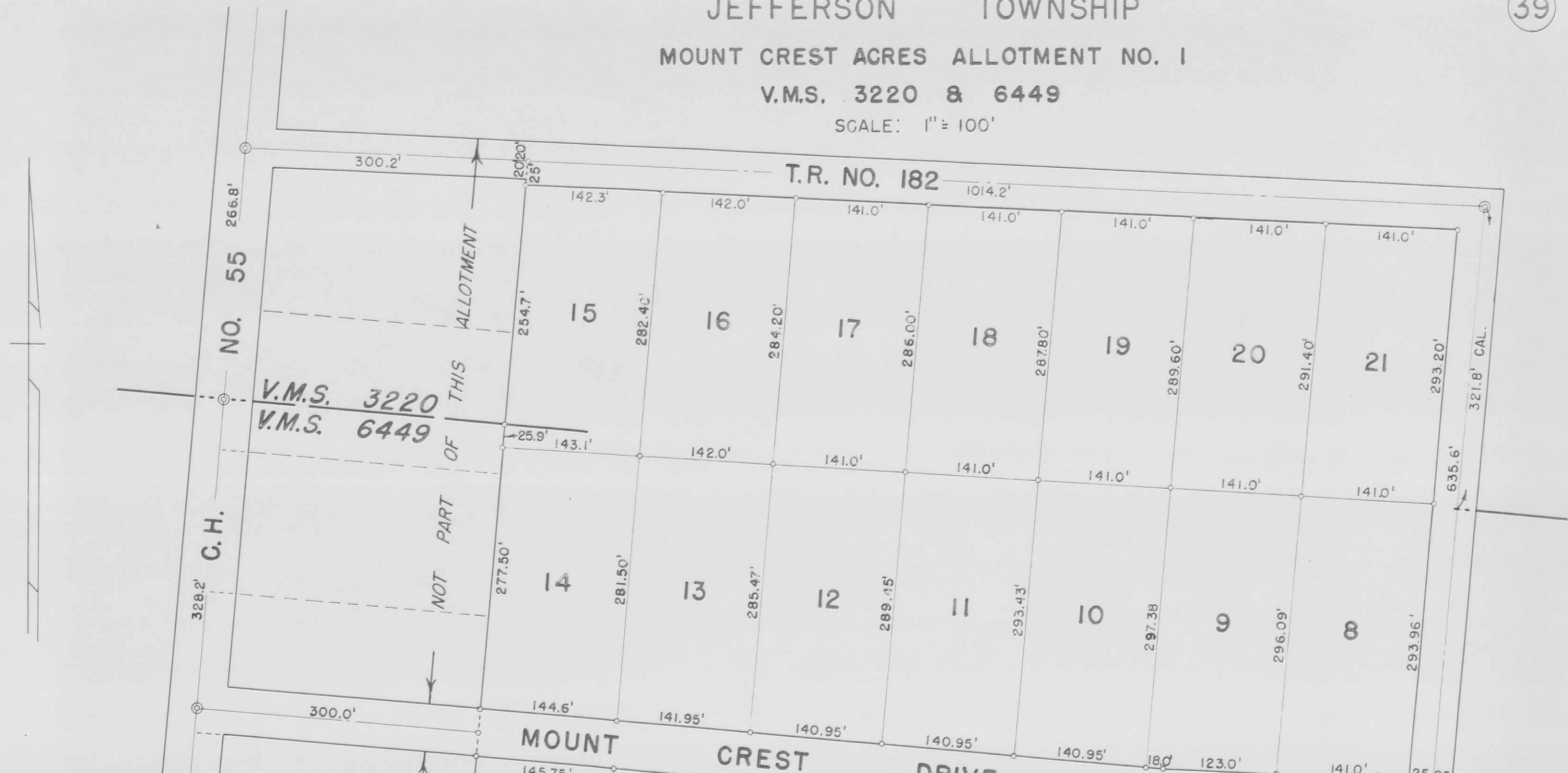
V.M.S. 3138
V.M.S. 4957

LOT	NAME	DATE
11	EDITH B. CONNOLLY ETAL CONNOLLY TRUST CO.	
12	"	
13	CYRUS H. COOPER	7-19-67
14	"	
15	"	
16	"	
17	"	
18	"	
19	DONALD RICHARD CONNOLLY ETAL	
20	EDITH B. CONNOLLY ETAL	
21	"	
22	"	
23	"	
24	"	
25	"	
26	"	
27	"	
28	"	
32	"	
33	"	
34	"	
35	"	
36	"	
48	"	
49	"	
50	"	
51	"	
52	"	
53	EDITH B. CONNOLLY ETAL	
54	"	
55	"	
56	"	
57	"	
58	EDITH B. CONNOLLY	1-7-66
59	EDITH B. CONNOLLY ETAL	

MOUNTAIN TRAIL

V.M.S. 4957
V.M.S. 4497
V.M.S. 3138
V.M.S. 4497

JEFFERSON TOWNSHIP
 MOUNT CREST ACRES ALLOTMENT NO. 1
 V.M.S. 3220 & 6449
 SCALE: 1" = 100'



LOT	NAME	DATE
1	Russell R. Ede	
2	LONG IS. CONST. CO.	5-7-68
3	Russell R. Ede	
4	"	
5	"	
6	ROBERT PARKER, JR. ETUX LONG ISLAND CONST. CO.	8-24-67
7	Russell R. Ede	
8	FRED W. ENDSLEY ETUX	6-10-66
9	Russell R. Ede	
10	LONG ISLAND CONST. CO.	
11	Russell R. Ede	
12	LONG ISLAND CONST. CO.	5-7-68
13	Russell R. Ede	
14	LONG ISLAND CONST. CO.	5-7-68
15	JACKSON M. TAYLOR ETUX	8-15-68
16	JACKSON M. TAYLOR ETUX	
17	ROBERT P. STALEY ETUX	4-11-67
18	"	
19	HAROLD H. HORN ETUX	
20	JOHN P. HORN ETUX	
21	JOHN P. HORN ETUX	10-18-66

NOT PART OF THIS ALLOTMENT

MOUNT CREST ACRES ALLOTMENT NO. 1
 LOTS 1 TO 21 INCL. - 22.66 AC.
 RECORDERS PLAT BOOK 4 VOL. D PAGE 110.
 ENGINEERS FILE J-175, FEBRUARY 1965.

RICHARD L. PARKER
 (10-11-68) ETUX

DRAWN BY DANIEL E. GILBERT
 MAY 3, 1965

JEFFERSON TOWNSHIP
VIRGINIA MILITARY SURVEY 3320 PART
COONS ALLOTMENT

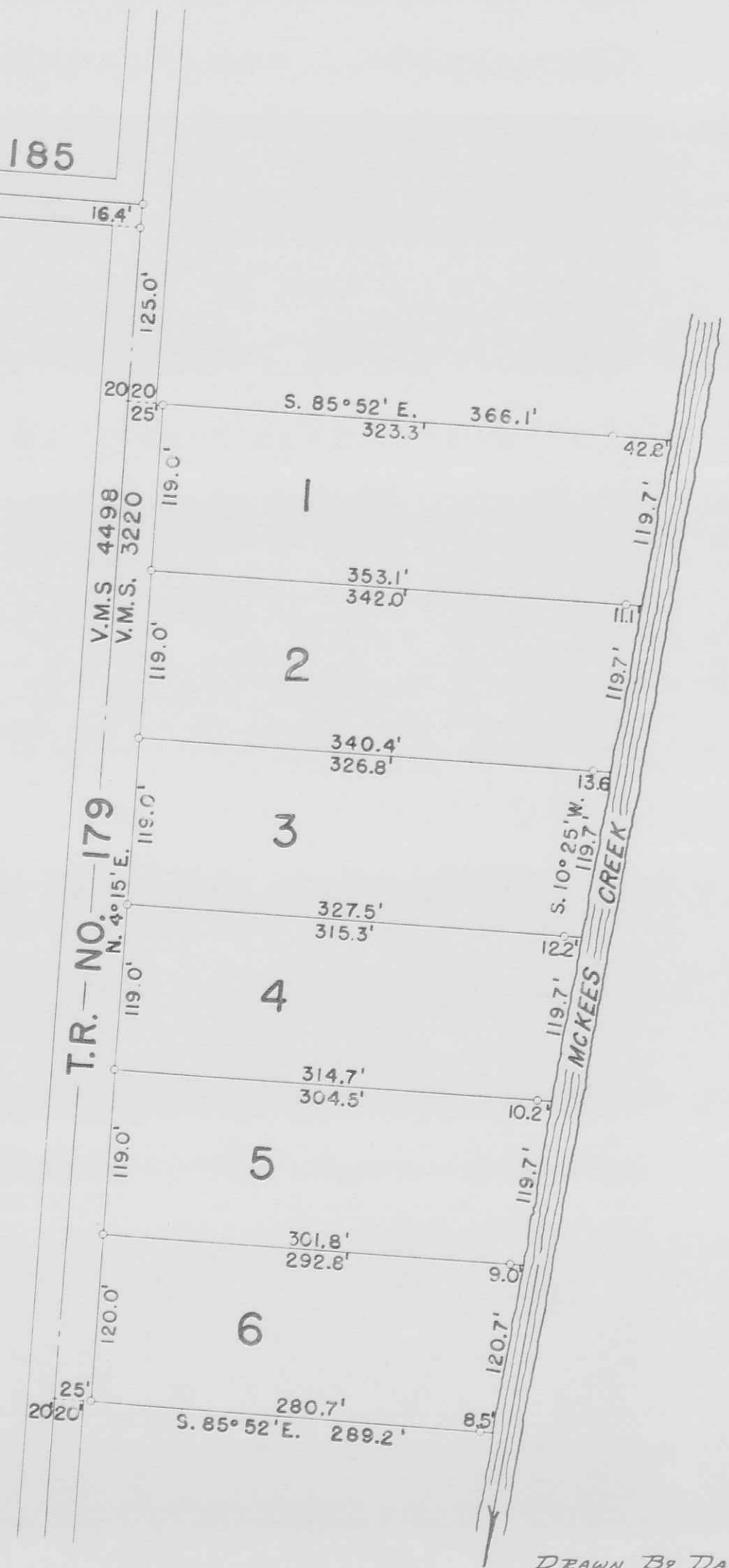
SCALE: 1" = 100'

LOT	NAME	DATE
1	DON E. KING	6-28-66
2	"	"
3	GRACE SPAIN	4-3-67
4	DON E. KING	6-28-66
5	"	"
6	"	"

COONS ALLOTMENT
 LOTS 1 TO 6 INCL. - 5.79 AC.
 RECORDERS PLAT BOOK 5 VOL. E PAGE 1.
 ENGINEERS FILE J-178, SEPTEMBER 1965.

T.R. NO. 185

V.M.S. 4478
V.M.S. 4498



DRAWN BY DANIEL E. GILBERT
SEPTEMBER 14, 1965