

(11 Pages)
10-2-60

STOKES

TOWNSHIP

19~~8~~

58

STOKES TOWNSHIP (SOUTH PART)

INDEX MAP

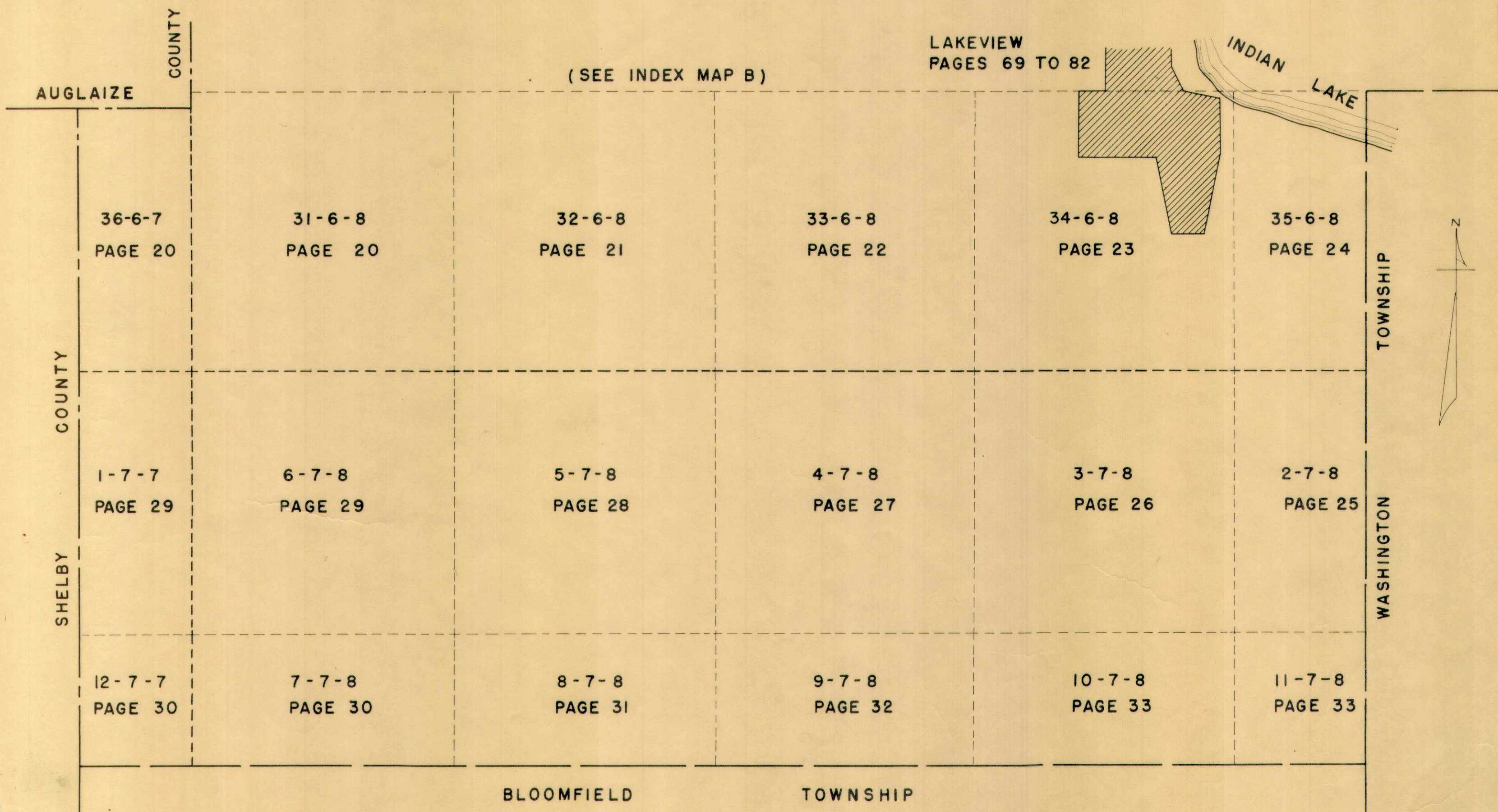
SECTION - TOWN - RANGE

CORRECTED TO:

~~January 1, 1964~~

January 1, 1965

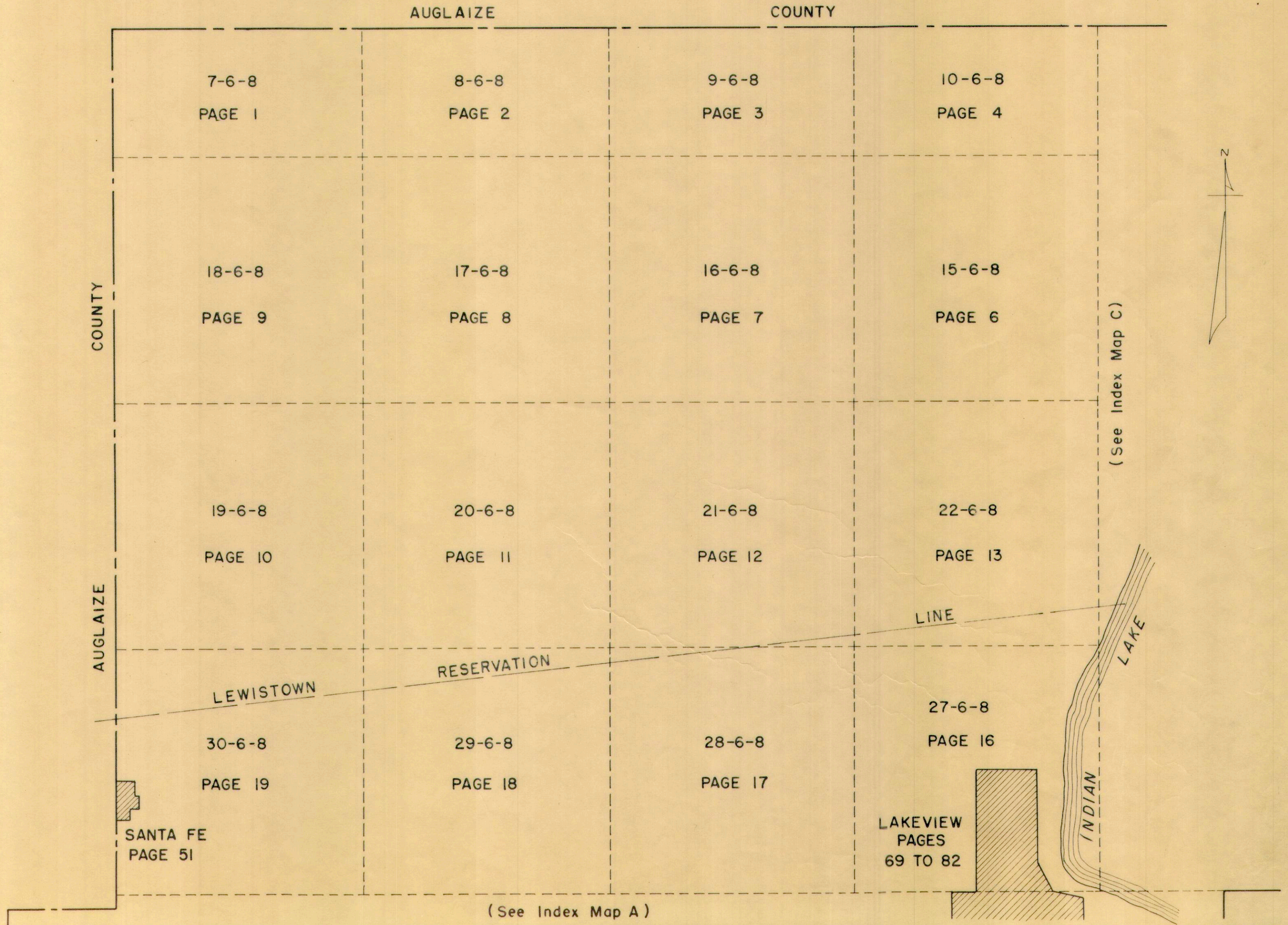
Jan. 1, 1966



STOKES TOWNSHIP (NORTH WEST PART)

INDEX MAP

SECTION-TOWN-RANGE

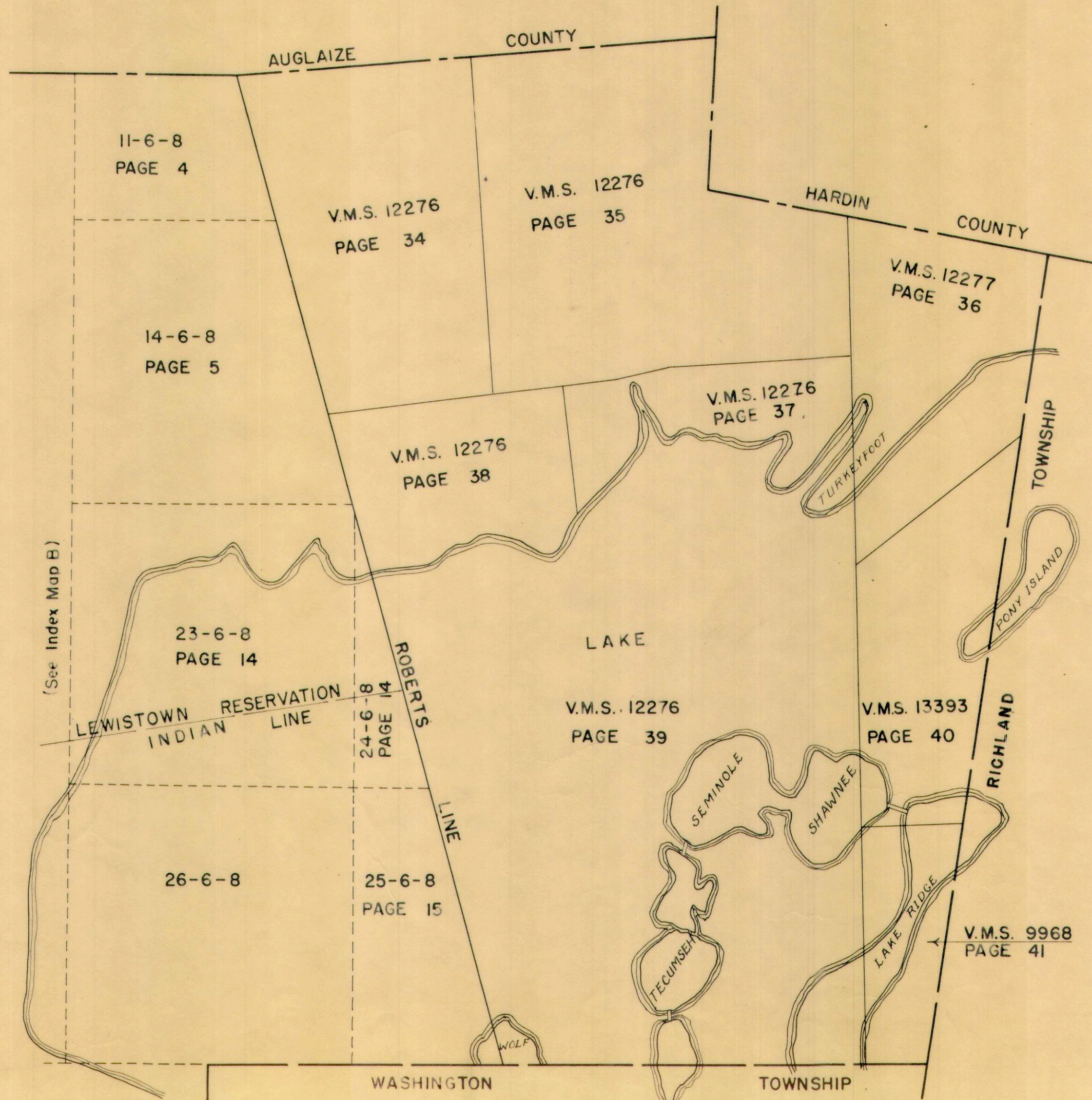


D. E. Gilbert
Dec. 22, 1959

STOKES TOWNSHIP (NORTH EAST PART)

INDEX MAP

SECTION-TOWN-RANGE VIRGINIA MILITARY SURVEY



INDEX

SECTION	TOWN	RANGE	PAGE	SECTION	TOWN	RANGE	PAGE
36	6	7	20	1	7	7	29
7	6	8	1	12	7	7	30
8	6	8	2	2	7	8	25
9	6	8	3	3	7	8	26
10	6	8	4	4	7	8	27
11	6	8	4	5	7	8	28
14	6	8	5	6	7	8	29
15	6	8	6	7	7	8	30
16	6	8	7	8	7	8	31
17	6	8	8	9	7	8	32
18	6	8	9	10	7	8	33
19	6	8	10	11	7	8	33
20	6	8	11				
21	6	8	12				
22	6	8	13				
23	6	8	14-83-84-88.				
24	6	8	14				
25	6	8	25-60				
26	6	8	INDEX PAGE C				
27	6	8	16-49-50-76-77-78-79-80-81-82-87.				
28	6	8	17				
29	6	8	18				
30	6	8	19-51				
31	6	8	20				
32	6	8	21				
33	6	8	22				
34	6	8	23-23A-42-43-44-69-69A-70-71-72-73-74-75-76.				
35	6	8	24-42-43-44-45-46-47-48.				

TOWNS SOUTH OF
41 PARALLEL OF LATITUDE

RANGES EAST OF
OHIO-INDIANA LINE

VIRGINIA MILITARY SURVEYS PAGE

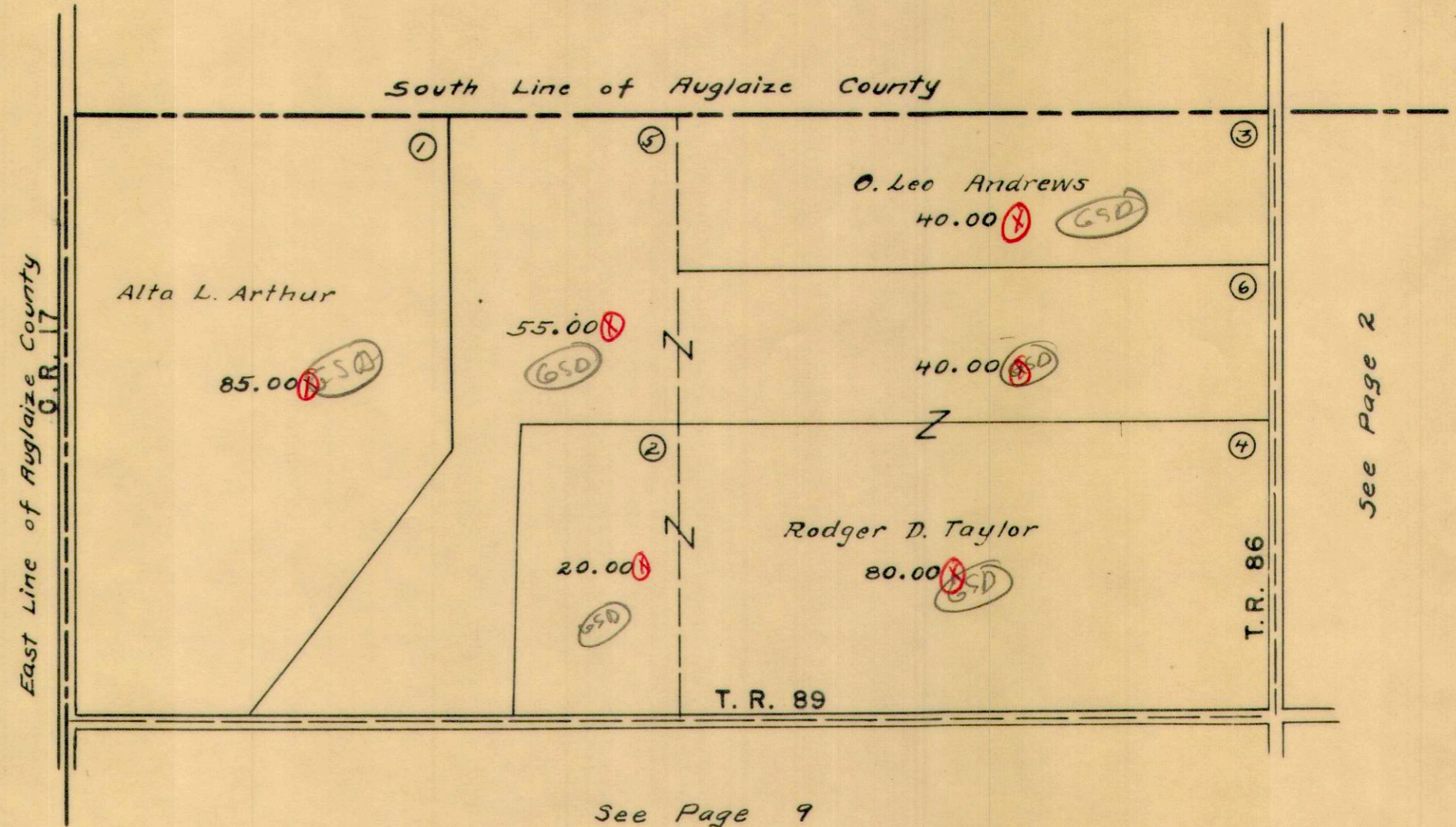
9968	41
12276	34-35-37-37A-38-39-41-52-53-54-54A-54B-55-56-57-58-60 61-62-63-64-64A-65-66-67-68-85-86-91-92-93.
12277	36-66-67-68-89-90.
13393	40-59-61-62.

INDEX

AVONDALE ALLOTMENTS 1,2,3,4,5 & 6	58	RED OAK ISLAND	37
		REESE ADDITION	85
BYERS ALLOTMENT	83		
BYERS HORSESHOE CHANNEL 1 & 2	88	SANTA FE	51
		SASSAFRAS POINT	37-A
CHIPPEWA PARK NO. 1	54 & 55	SEMINOLE ISLAND	64
CHIPPEWA PARK NO. 2	57	SEMINOLE SHORES 1 & 2	64-A
CHIPPEWA PARK NO. 3	52 & 53	SHAWNEE ISLAND	61 & 62
CHEROKEE ALLOTMENT	84	SMALL ISLAND	37
COTTEGE SITE	56	SNOW ISLAND	37
COOPER ALLOTMENT	102	SPORT POINT	59
GRANETOWN ISLAND ALLOTMENT	101		
EDWARDS SUBDIVISION	99	TECUMSEH ISLAND	63
GOVERNORS ISLAND	93	THOMAS ADDITIONS NO. 1, 2 & 4	54-A
GROSS ALLOTMENT	90	THOMAS ADDITIONS NO. 2 & 3	54-B
		TURKEYFOOT	65 TO 68
HALL ALLOTMENT	98		
HOUSER ALLOTMENT	91	WAGNER ALLOTMENT	64
HOLIDAY SHORES ALLOTMENT NO. 1	104	WEST SIDE SUBDIVISIONS	83
		WILLIAMS, H. L. (UNRECORDED)	87
KING'S LANDING ALLOTMENTS 1,2,3 & 4, 5, 6	95	WISES ISLAND VIEW	56
		WOLFE ISLAND	60
LAKERIDGE SUBDIVISIONS 1 & 2	92		
LAKERIDGE	40 & 41		
LAKESIDE ALLOTMENT	49 & 50		
LAKEVIEW CORPORATION	69 TO 82		
MAHAN ALLOTMENTS 1 & 2	64 & 96		
MIDLAKE SUBDIVISIONS 1 & 2	63		
MIDWAY OLD	47		
MIDWAY NEW	47		
MINNEWAUKEN ISLAND	94		
NEWLAND ALLOTMENT	97		
NICHELSON FAIRVIEW ADDITION	42 & 43		
NICHOLSONS ISLAND VIEW	56		
OATMANS ALLOTMENT	89		
O'DELLS ALLOTMENT	86		
PONY ISLAND	40		

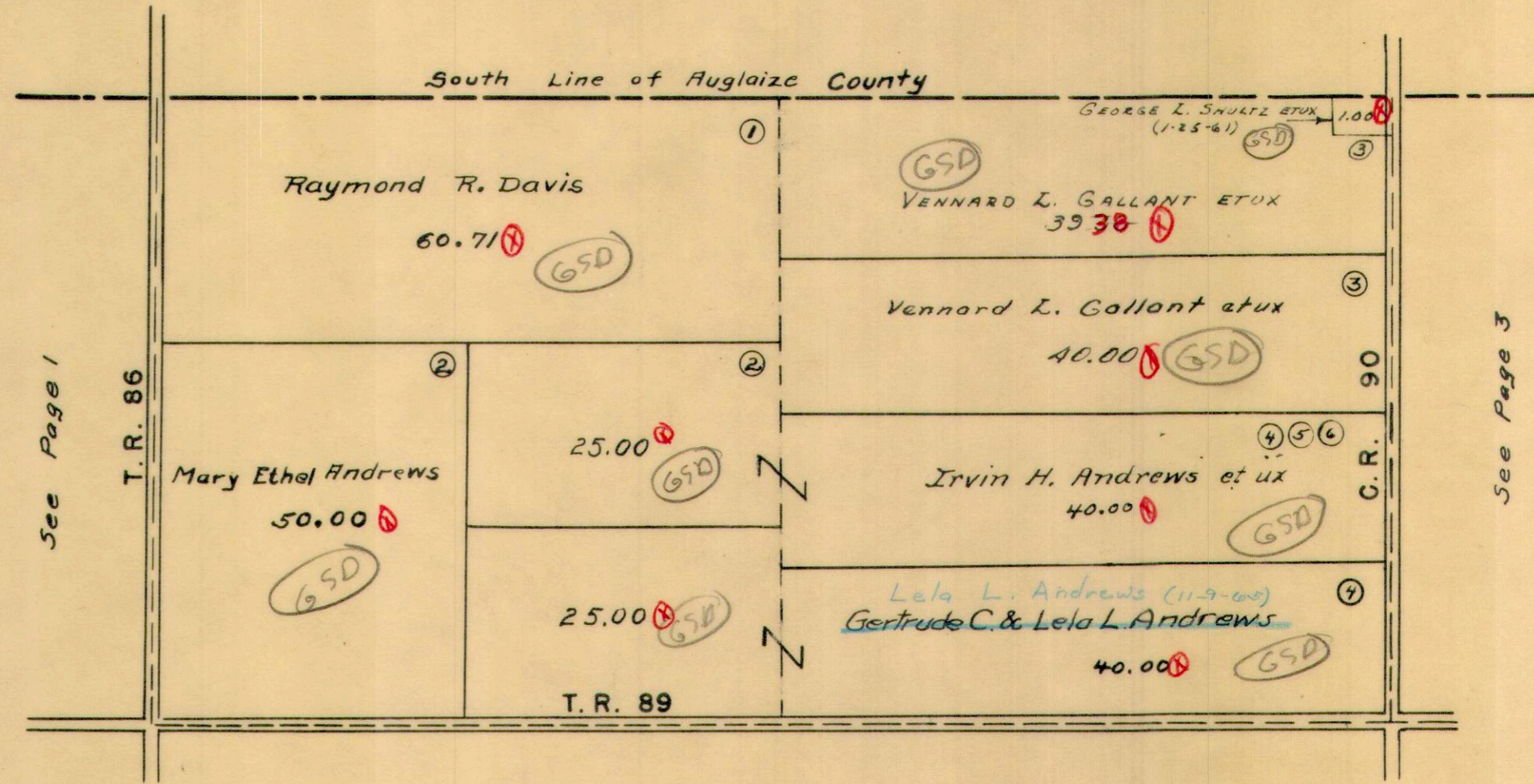
STOKES TOWNSHIP
SECTION 7 TOWN 6 S. RANGE 8 E.

SCALE 10 CHAINS TO THE INCH



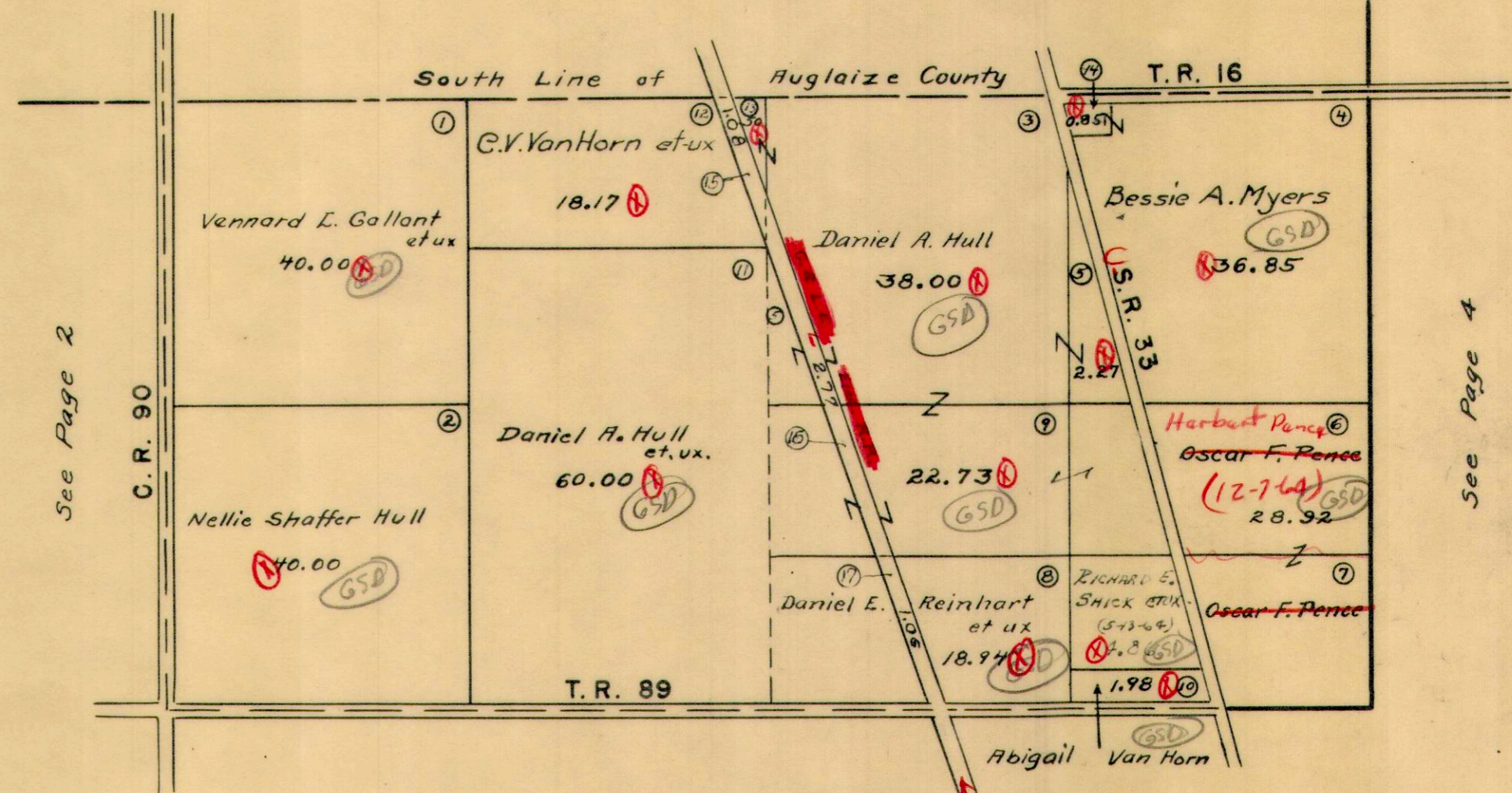
STOKES TOWNSHIP
SECTION 8 TOWN 6 S. RANGE 8 E.

SCALE 10 CHAINS TO THE INCH



STOKES TOWNSHIP
SECTION 9 TOWN 6 S. RANGE 8 E.

SCALE 10 CHAINS TO THE INCH



See Page 2

See Page 4

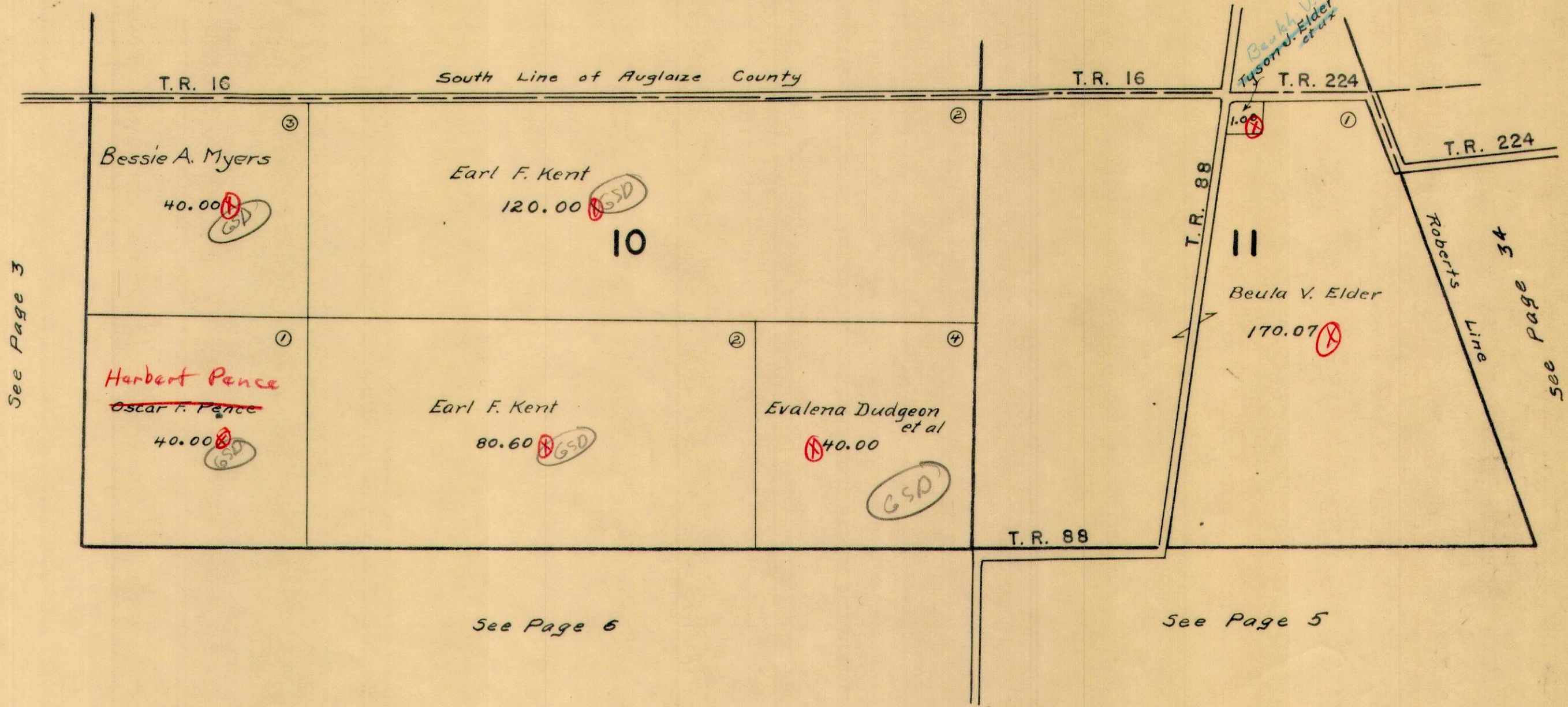
See Page 7

C.A.L.E. R/R
to
State of OH.
Vol. 180 pgs 332-355
6-14-14

STOKES TOWNSHIP

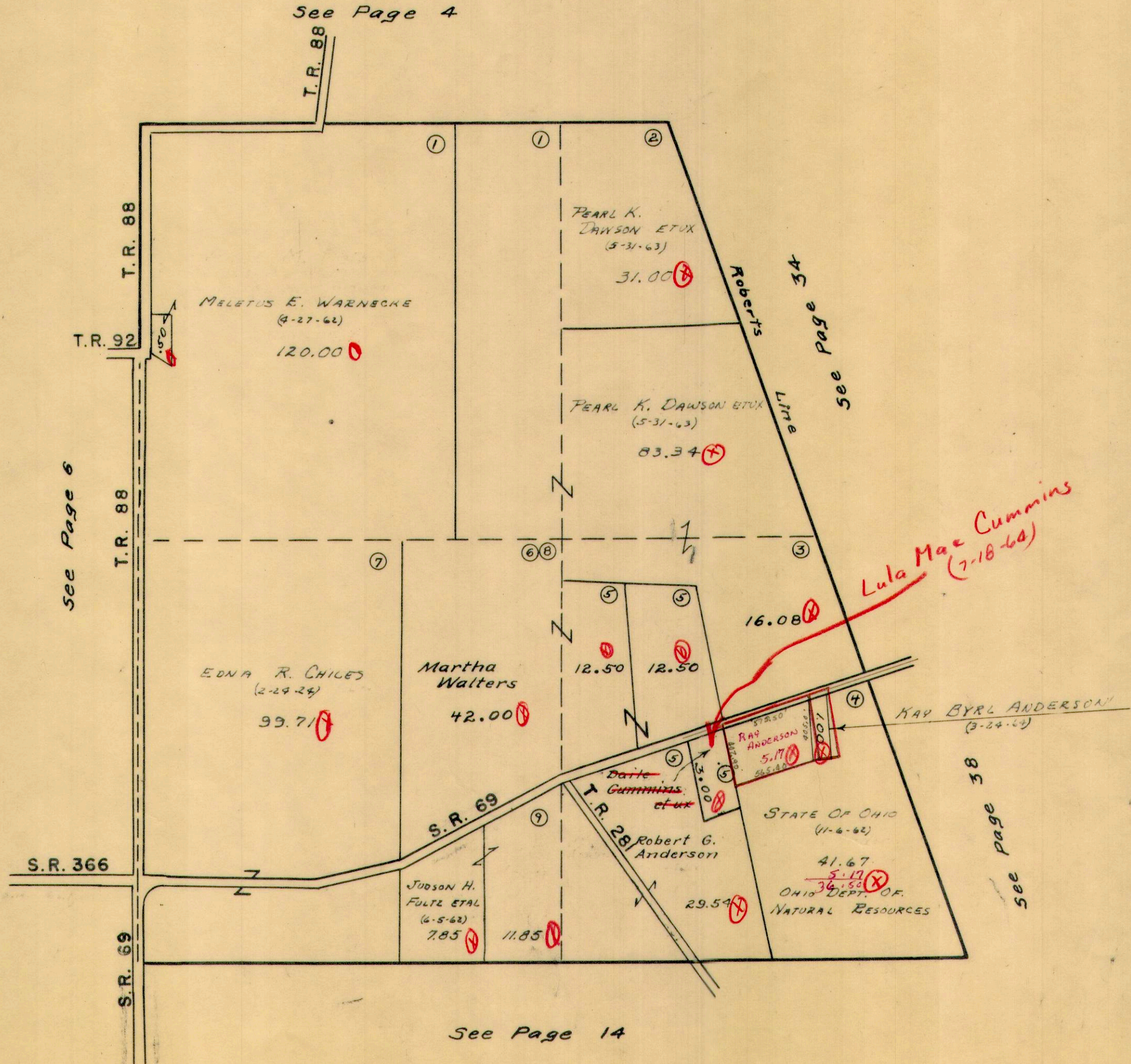
SECTION 10 TOWN 6 S. RANGE 8 E.
SECTION 11 TOWN 6 S. RANGE 8 E.

SCALE 10 CHAINS TO THE INCH



STOKES TOWNSHIP
SECTION 14 TOWN 6 S. RANGE 8 E.

SCALE 10 CHAINS TO THE INCH



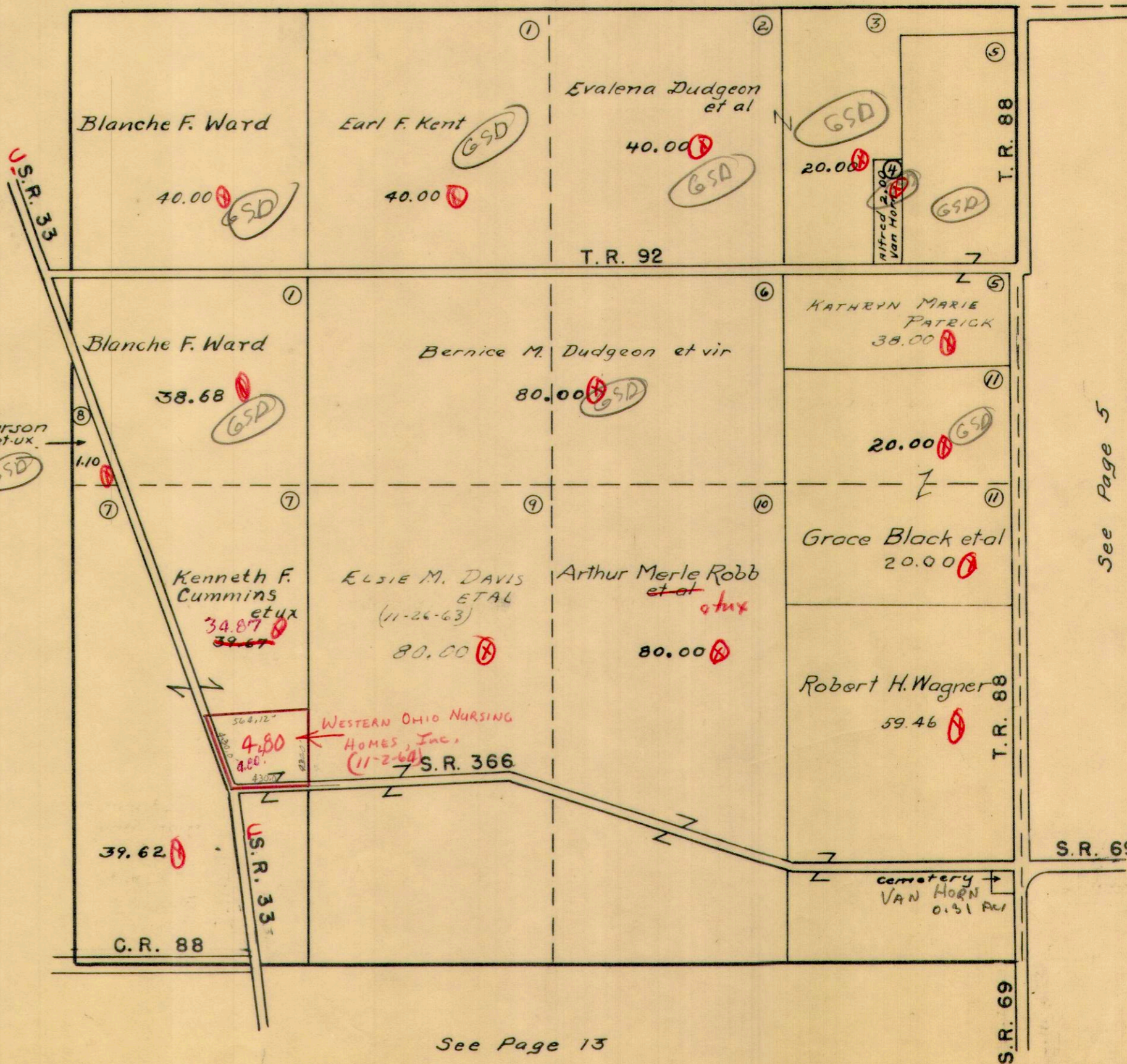
SECTION 15 TOWN 6 S. RANGE 8 E.

SCALE 10 CHAINS TO THE INCH

See Page 4

See Page 7

See Page 5



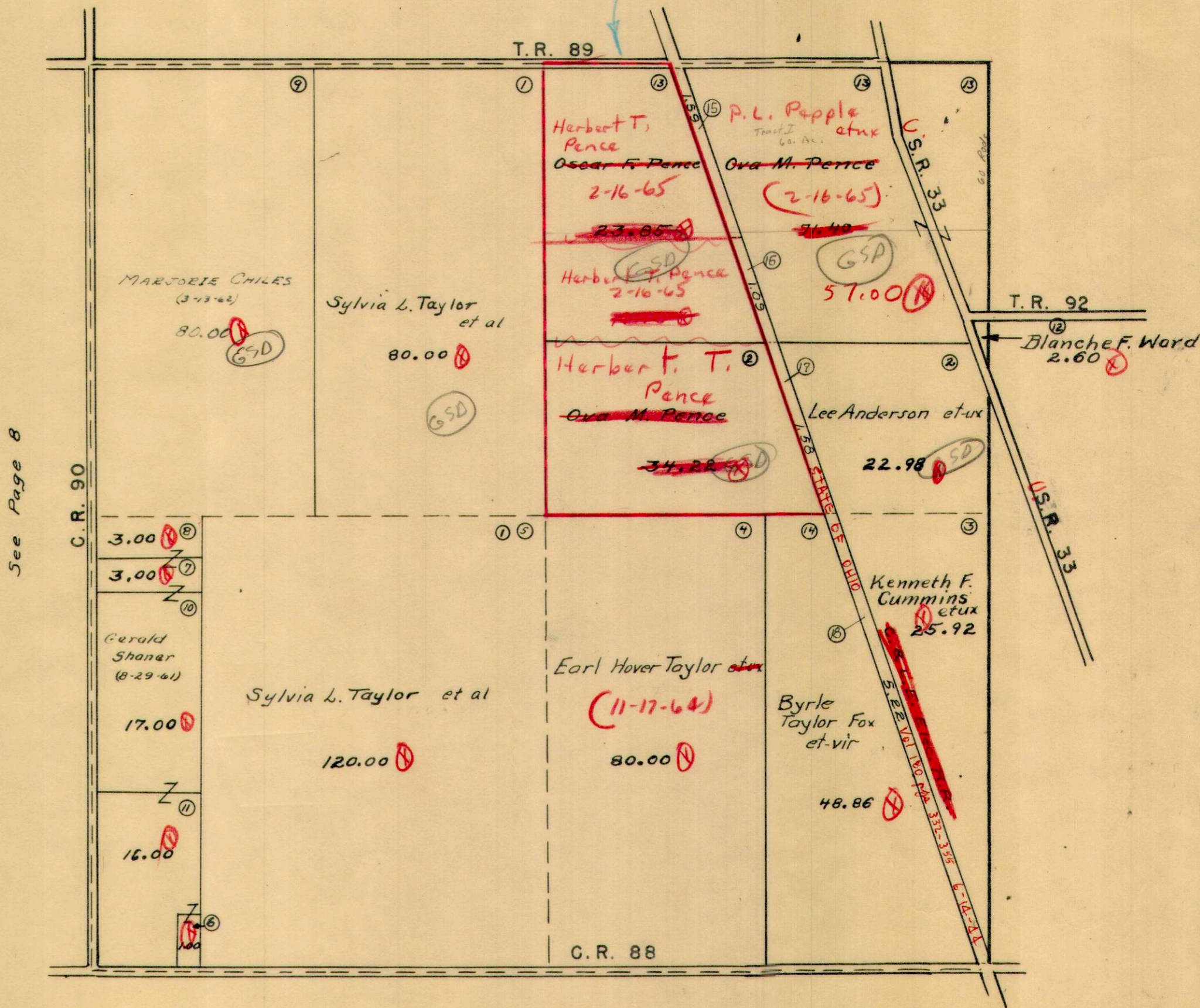
See Page 13

STOKES TOWNSHIP
SECTION 16 TOWN 6S. RANGE 8E.

SCALE 10 CHAINS TO THE INCH

HERBERT T. PENCE (2-16-65) 72.80 Ac.

See Page 3



23.85
14.40
39.22
72.87

40.00
1.57
58.41

48.86
25.92
5.22
80.00

See Page 12

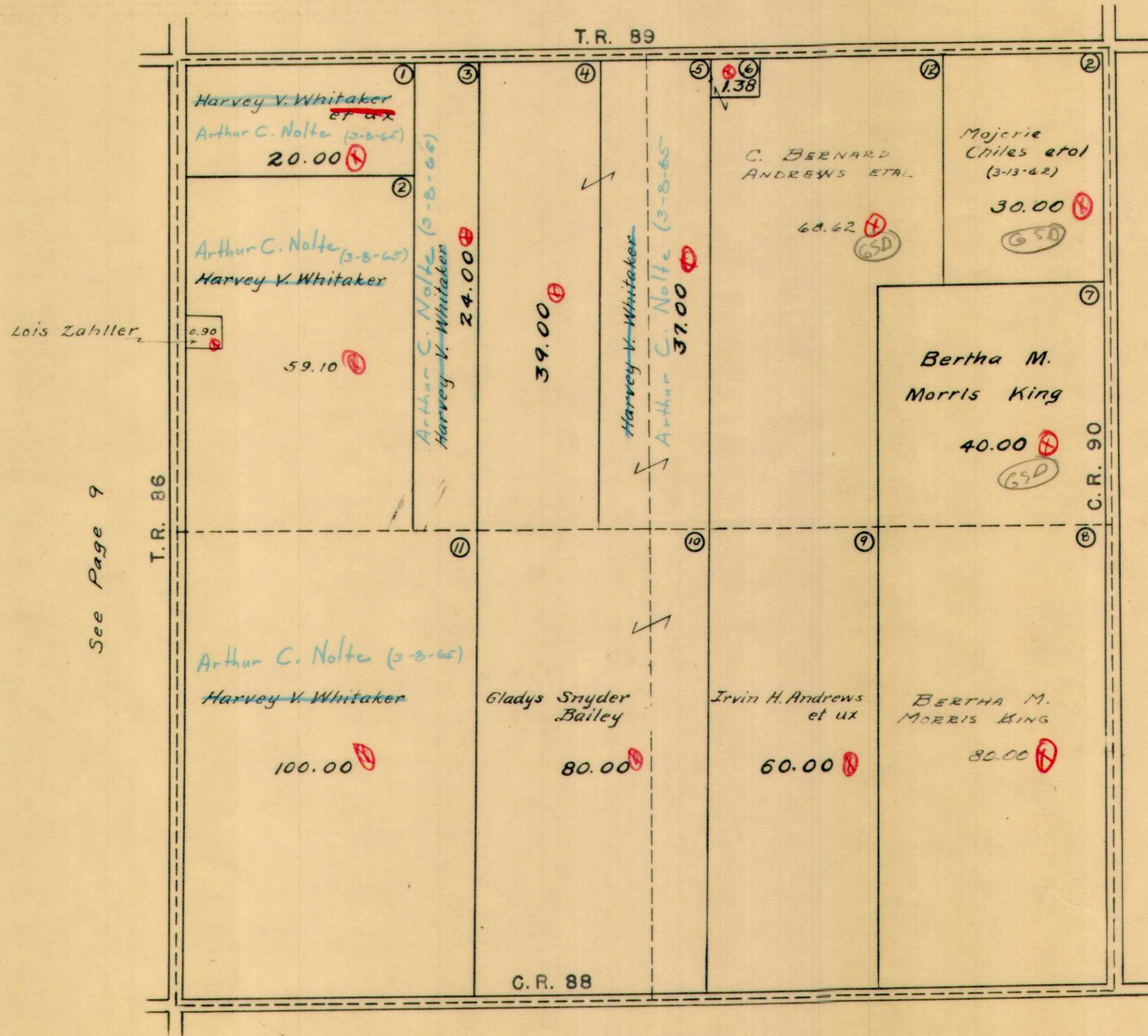
See Page 8

See Page 6

SECTION 17 TOWN 6 S. RANGE 8 E.

SCALE 10 CHAINS TO THE INCH

See Page 2



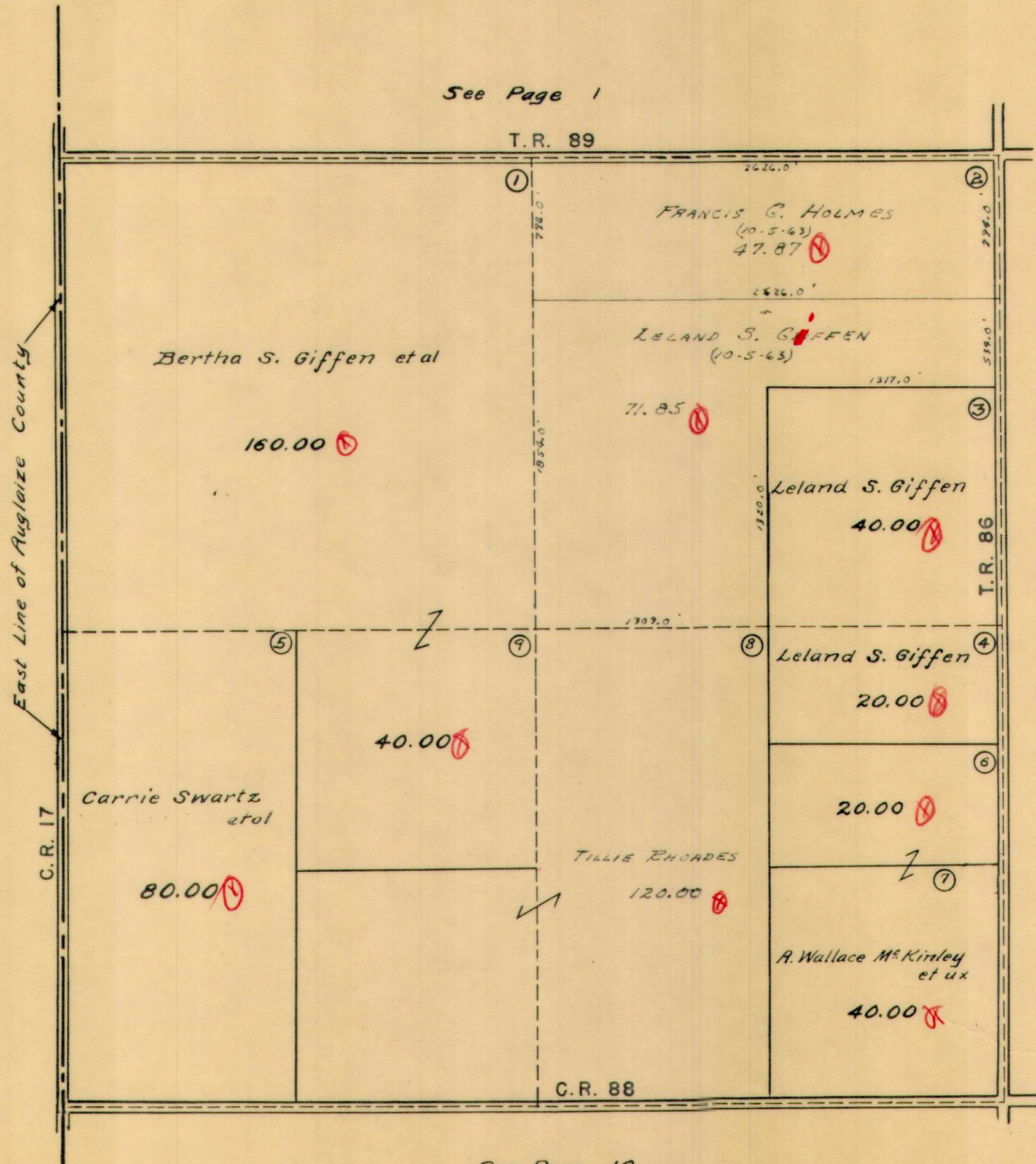
See Page 9

See Page 7

See Page 11

STOKES TOWNSHIP
SECTION 18 TOWN 6 S. RANGE 8 E.

SCALE 10 CHAINS TO THE INCH



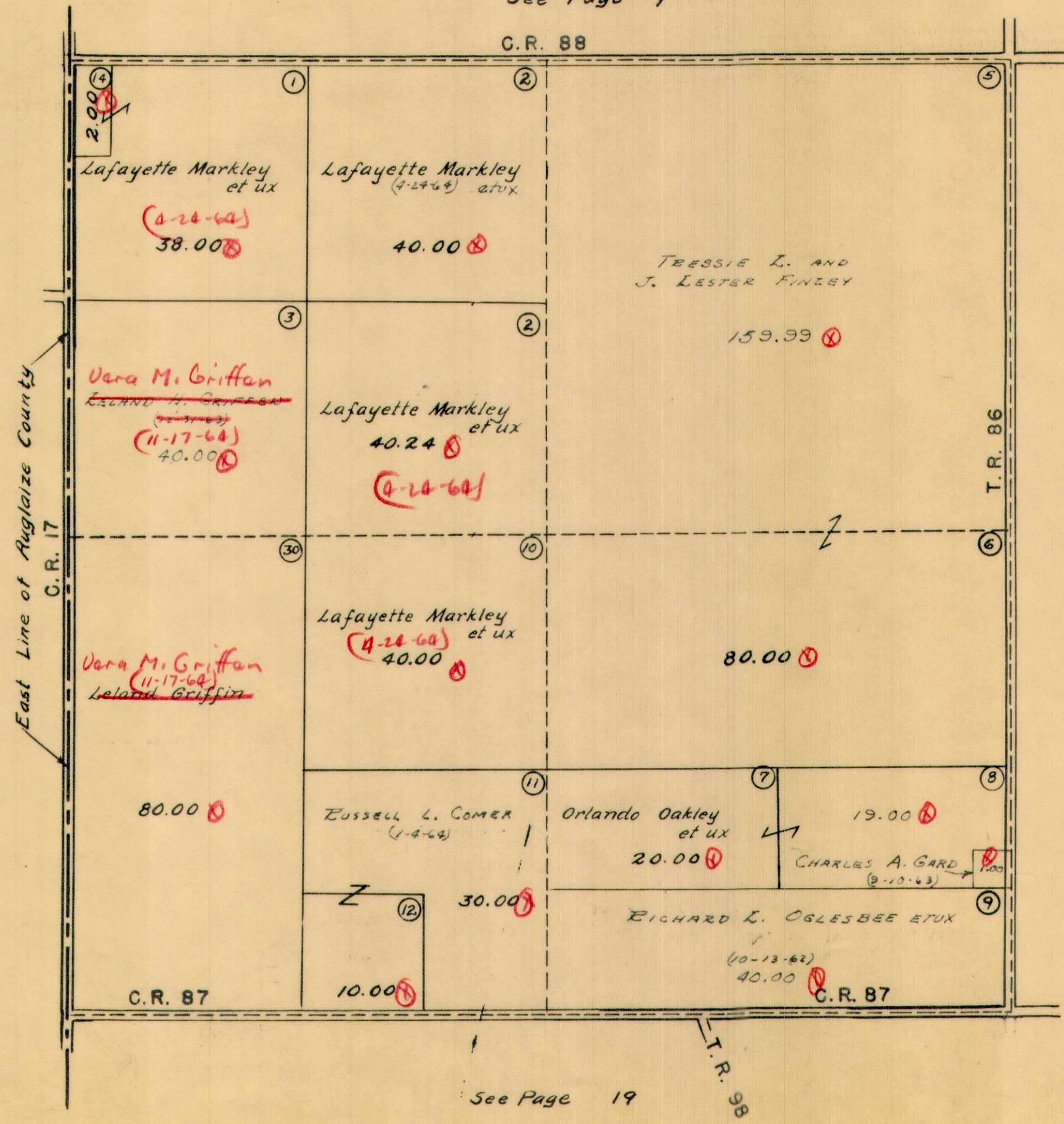
STOKES TOWNSHIP

SECTION 19 TOWN 6 S. RANGE 8 E.

SCALE 10 CHAINS TO THE INCH

See Page 9

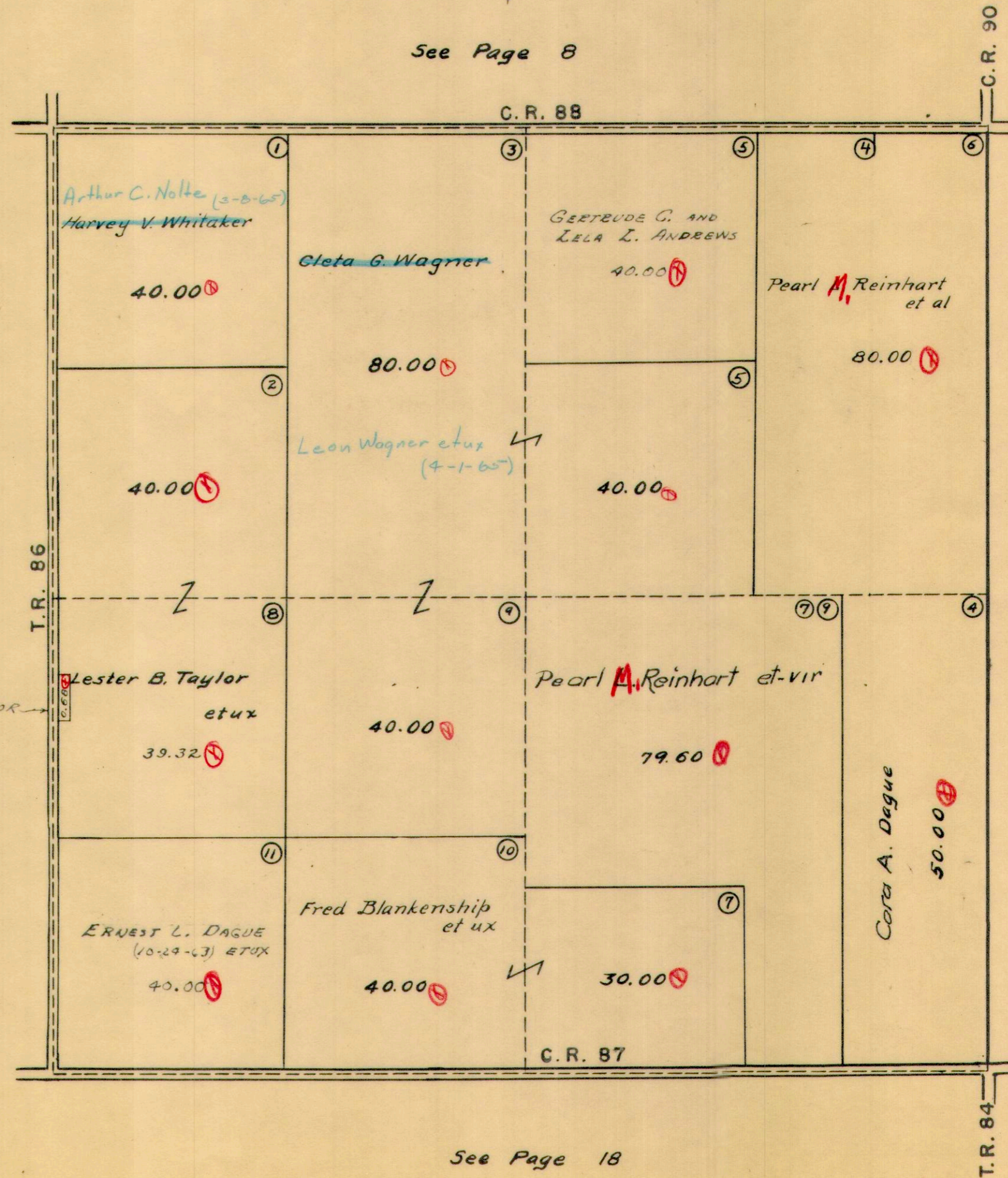
C.R. 88



STOKES TOWNSHIP
SECTION 20 TOWN 6 S. RANGE 8 E.

SCALE 10 CHAINS TO THE INCH

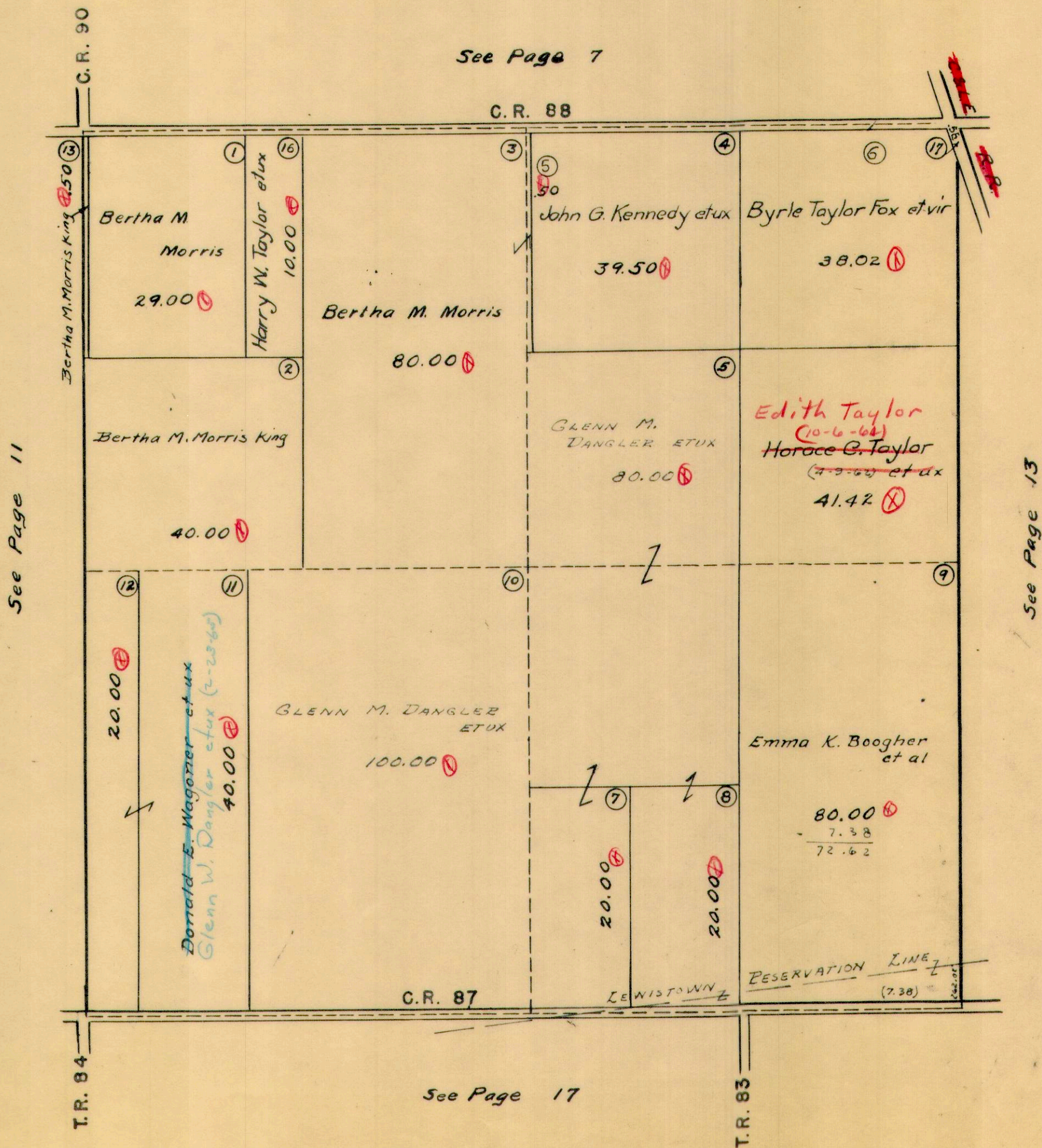
See Page 8



See Page 18

STOKES TOWNSHIP
SECTION 21 TOWN 6 S. RANGE 8 E.

SCALE 10 CHAINS TO THE INCH

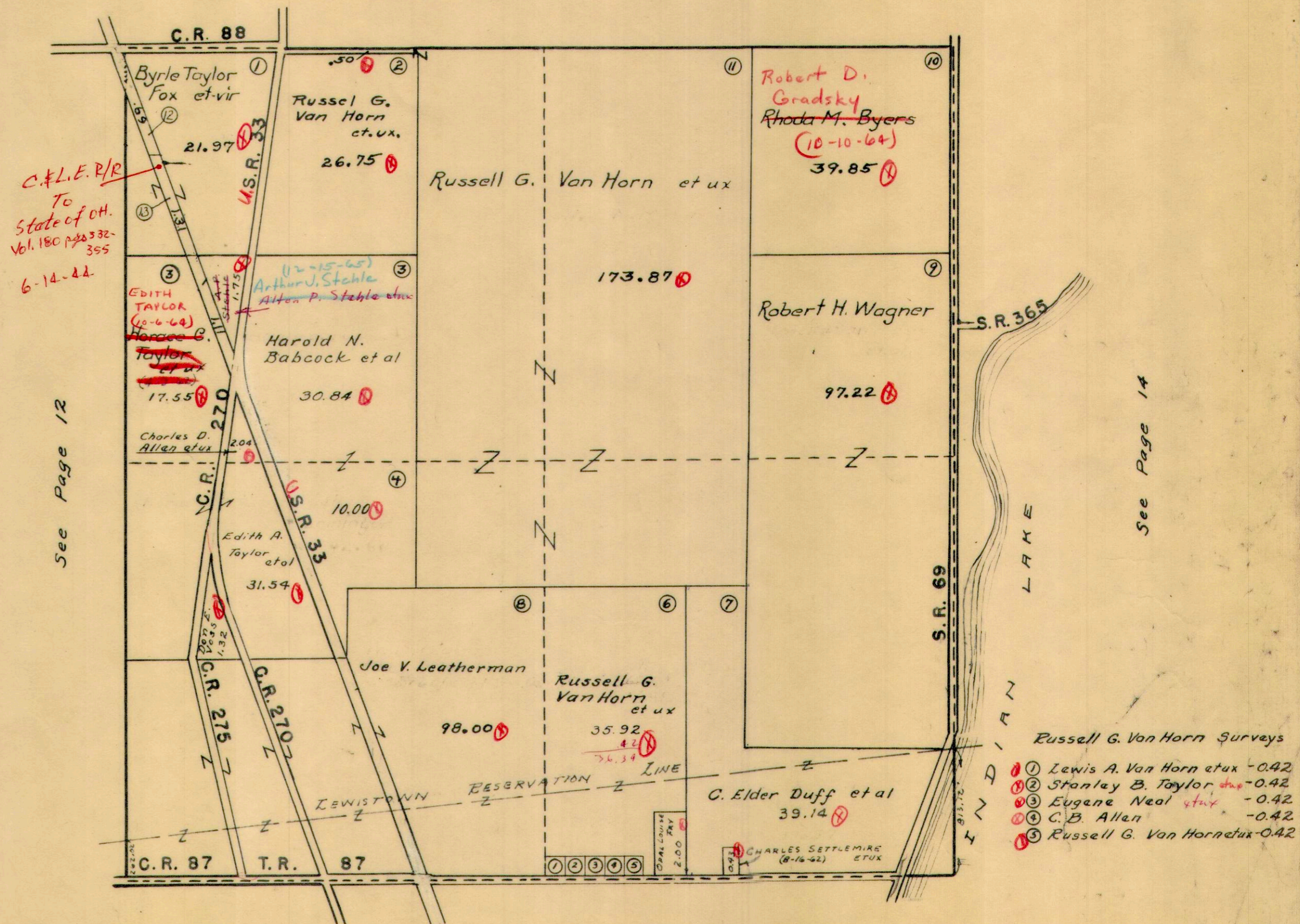


STOKES TOWNSHIP

SECTION 22 TOWN 6S. RANGE 8 E.

SCALE 10 CHAINS TO THE INCH

See Page 6



See Page 12

See Page 14

See Page 16

- Russell G. Van Horn Surveys
- ① Lewis A. Van Horn et ux -0.42
 - ② Stanley B. Taylor et ux -0.42
 - ③ Eugene Neal et ux -0.42
 - ④ C. B. Allen -0.42
 - ⑤ Russell G. Van Horn et ux -0.42

SECTION 23 TOWN 6 S. RANGE 8 E.
SECTION 24 TOWN 6 S. RANGE 8 E.

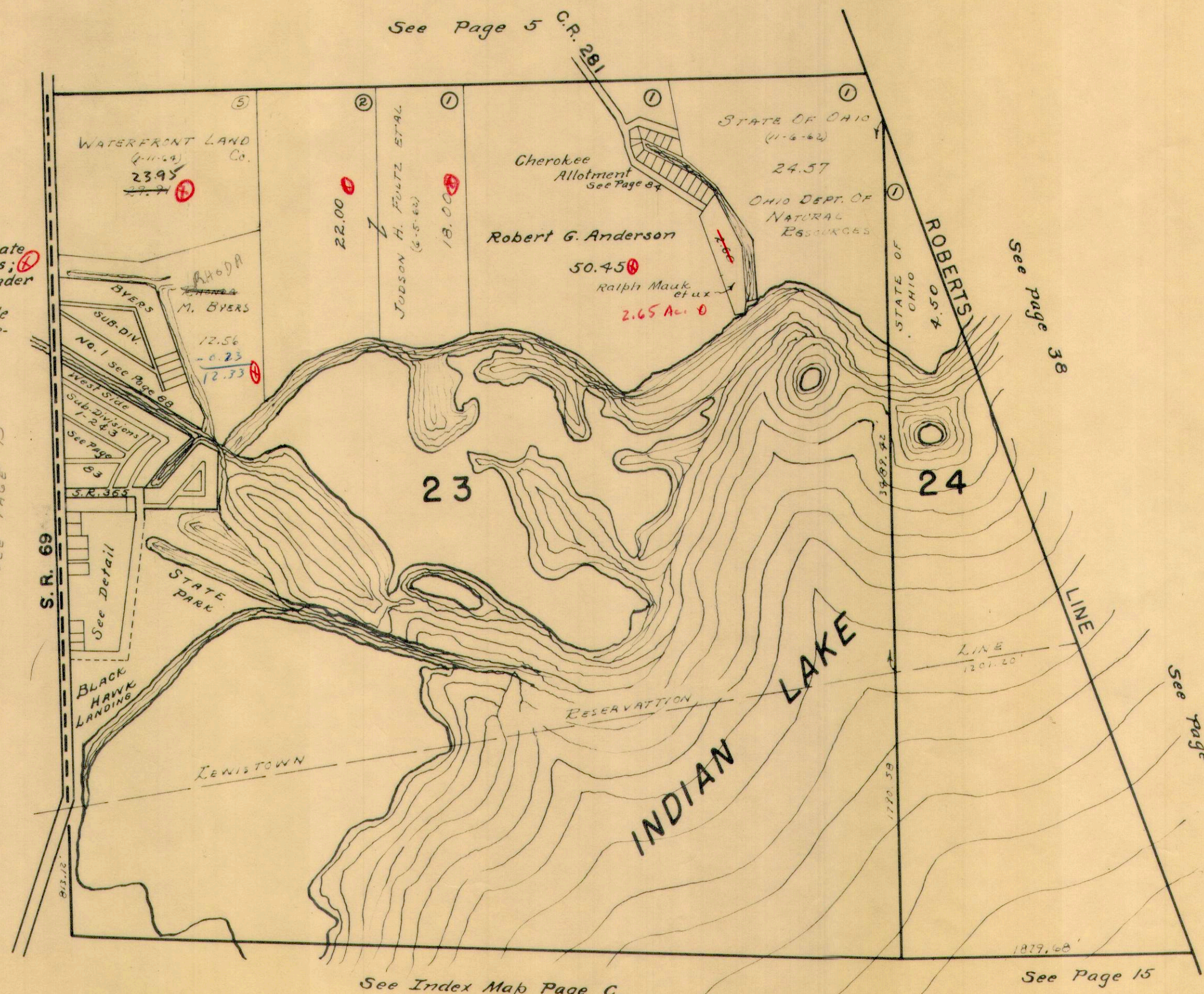
SCALE 10 CHAINS TO THE INCH

Note: Present Auditor's Duplicate carries C. A. Schuler 3.01 Acres; this is in Channells and remainder of 14.00 Acres transferred from Rhoda M. Byers after West Side Subdivisions 1-2 & 3 have been deducted.

S. R. 69

S. R. 365						
BYERS			ALLOTMENT			
1	2	3	4	5	6	7
L. B. ARNETT .08						
A 0.18 Geraldine A. Klinger						
B 0.18 Robt. Minnich et ux						
C 0.27 Perry L. Gott						
D 0.27 Lowell H. Klinger et ux						
E 0.27 James A. Randall (5-9-65) <i>dup</i>						
Eva G. Brown 6.28						
F 0.20 Geo. L. Feiter et ux						
G 0.13 J. I. Krieger et ux						
H 0.12 Geo. L. Feiter et ux						

DETAIL
SCALE: 1" = 200'



See Index Map Page C.

See Page 15

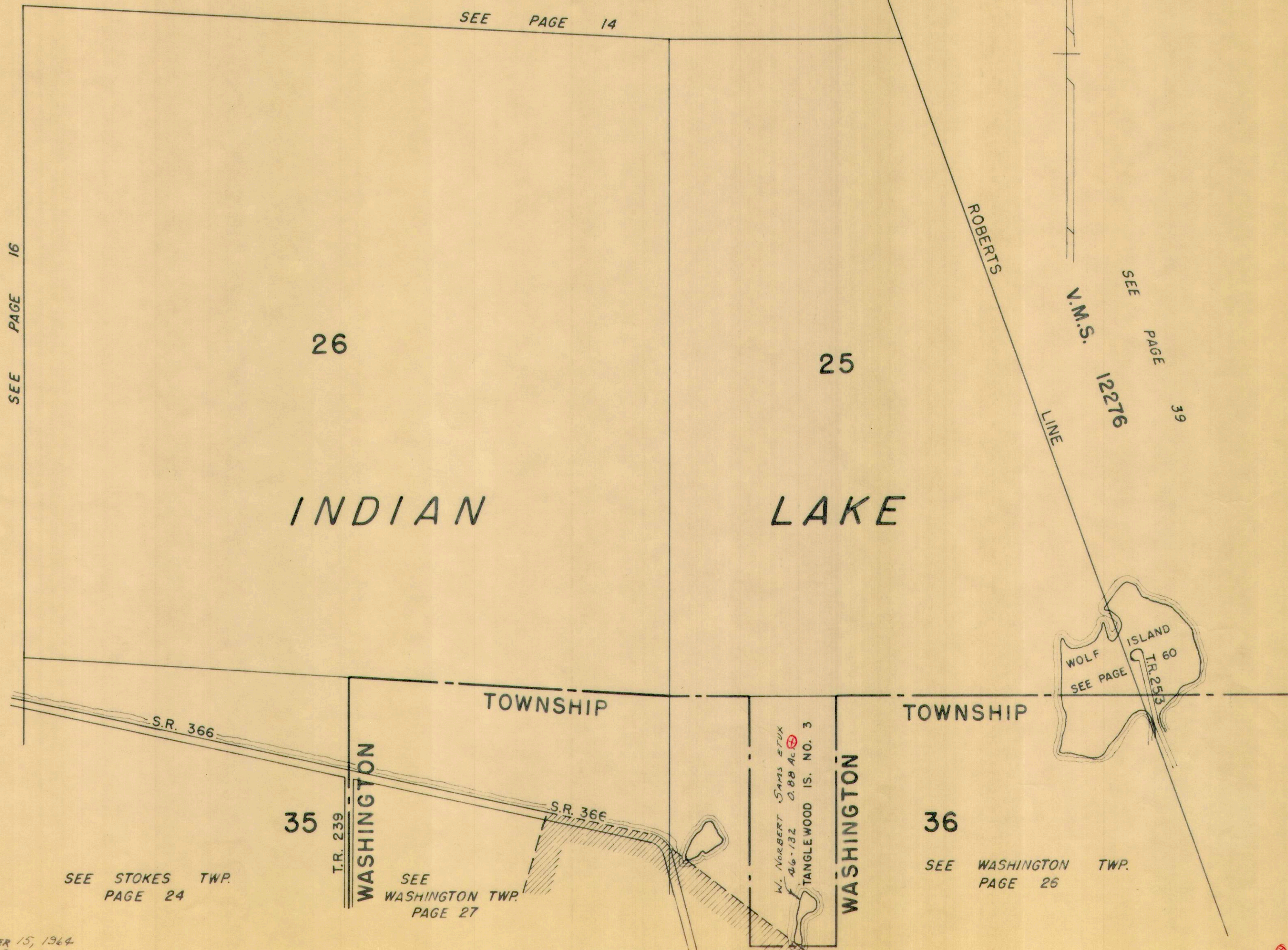
SEE PAGE 13

See page 38

See page 39

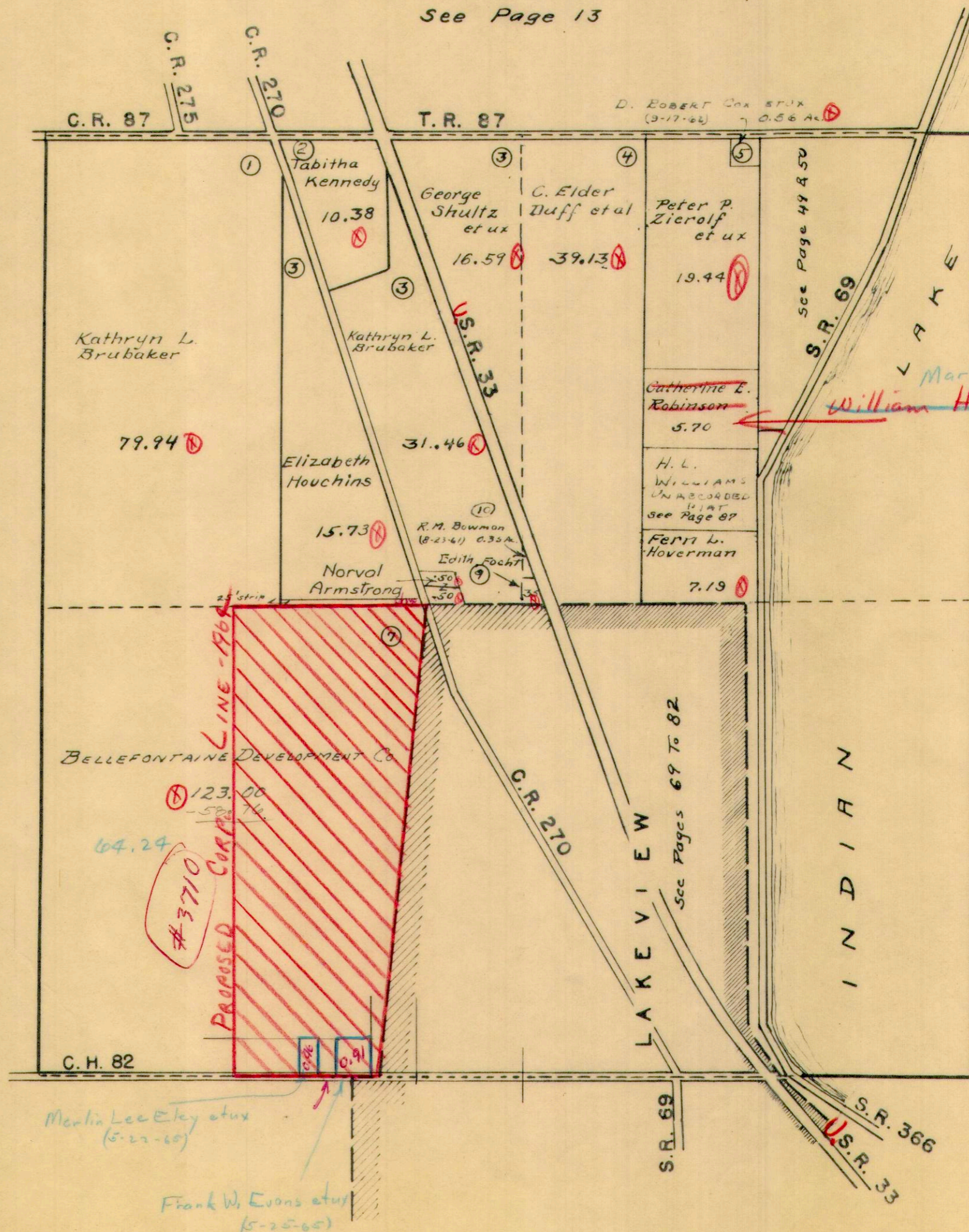
STOKES TOWNSHIP
SECTIONS 25, 26, 35 & 36 - T.6S. - R.8E.

SCALE: 1" = 10 CHAINS = 660'



STOKES TOWNSHIP
SECTION 27 TOWN 6 S. RANGE 8 E.

SCALE 10 CHAINS TO THE INCH



See Page 13

See Page 17

See Index Map Page C

See Page 23

11.93
58.76
76.69
69.78
46
69.32

Martin L. Neer 7-16-65
William H. Robinson (9-10-60)

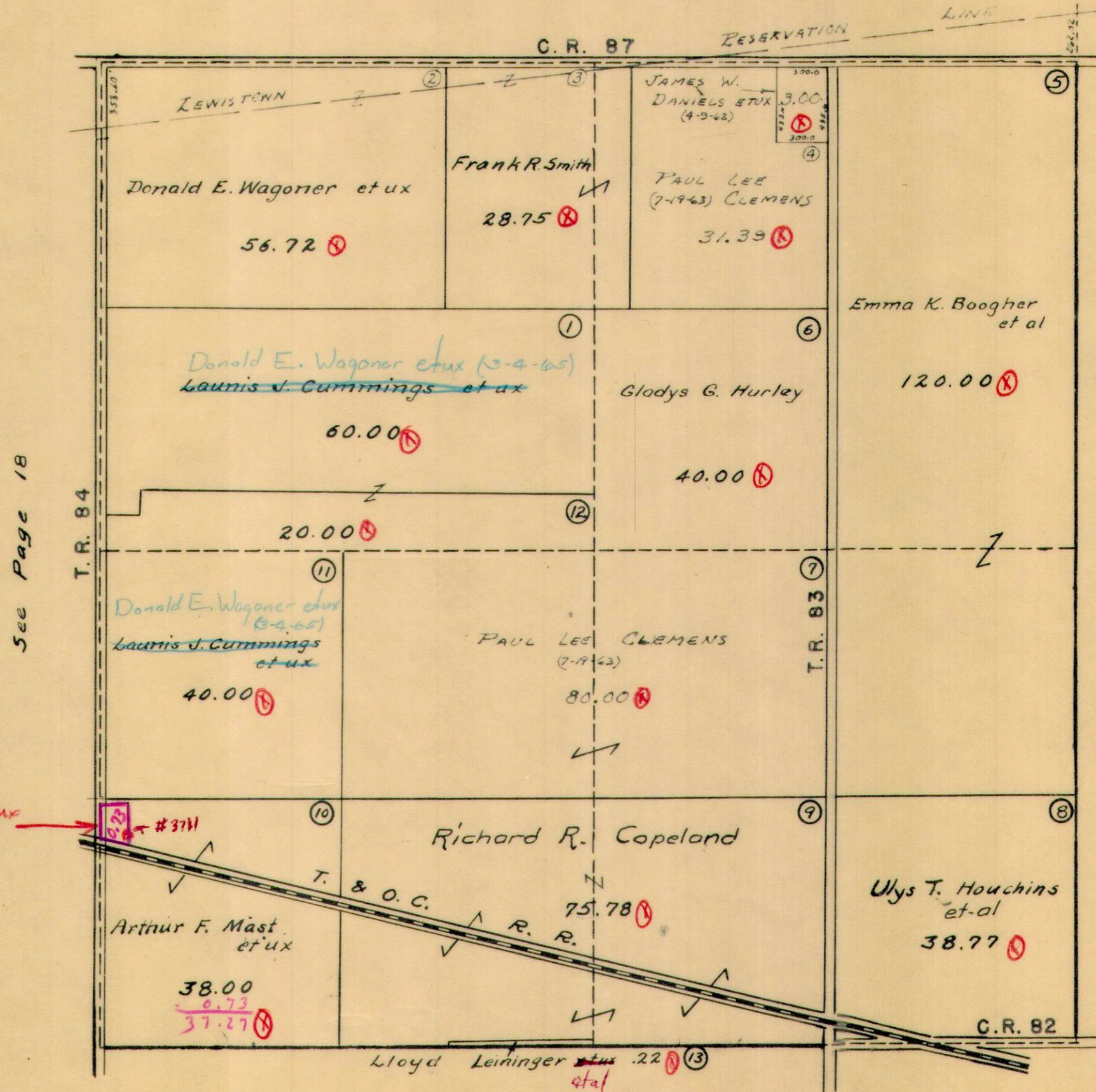
Martin Lee Eley et ux (5-22-65)

Frank W. Evans et ux (5-25-65)

SECTION 28 TOWN 6 S. RANGE 8 E.

SCALE 10 CHAINS TO THE INCH

See Page 12



James F. Taylor et ux (8-31-64) #3711

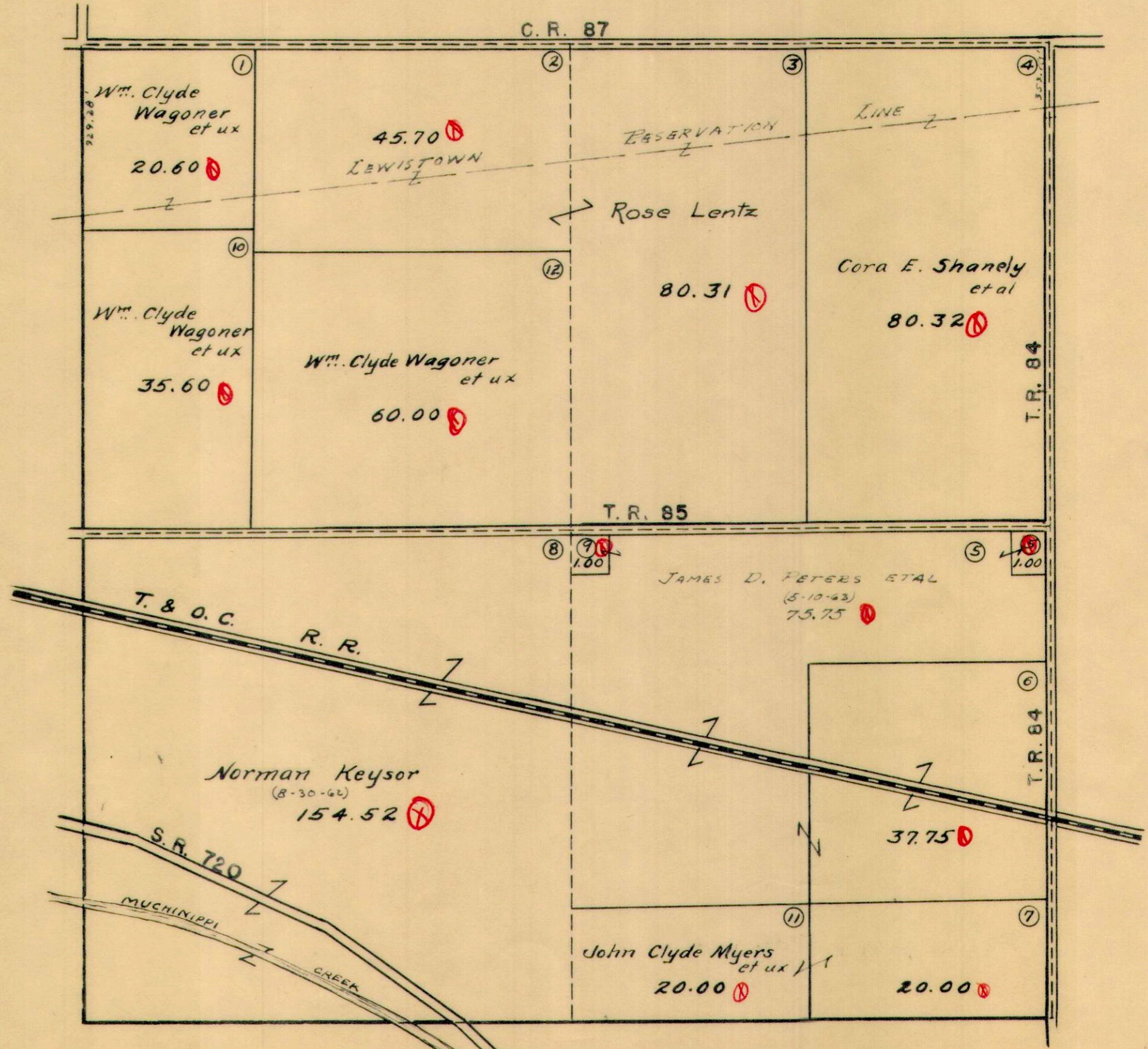
STOKES TOWNSHIP
SECTION 29 TOWN 6S. RANGE 8E.

SCALE 10 CHAINS TO THE INCH

See Page 11

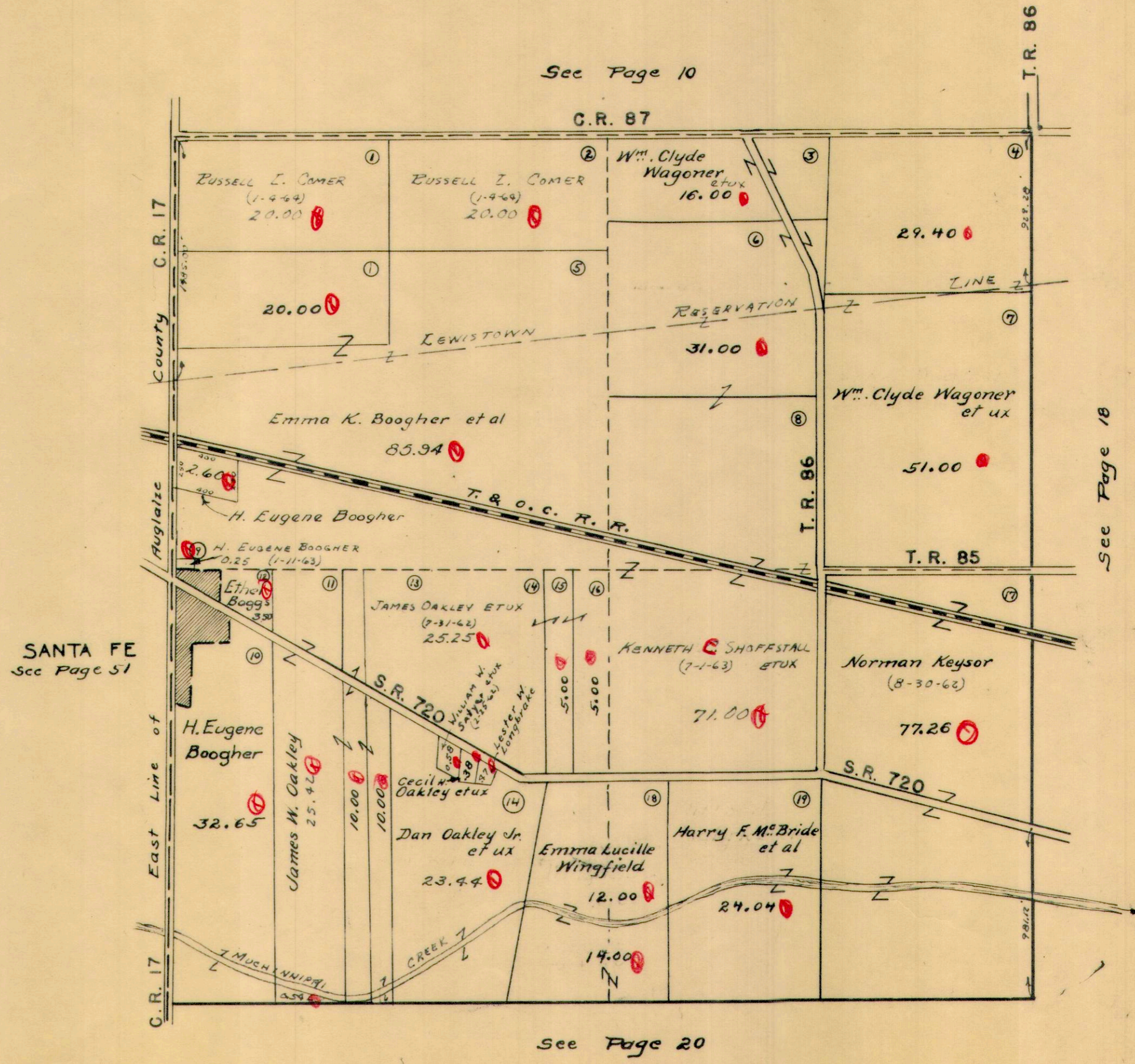
See Page 19

See Page 17



See Page 21

STOKES TOWNSHIP
SECTION 30 TOWN 6 S. RANGE 8 E.
SCALE 10 CHAINS TO THE INCH

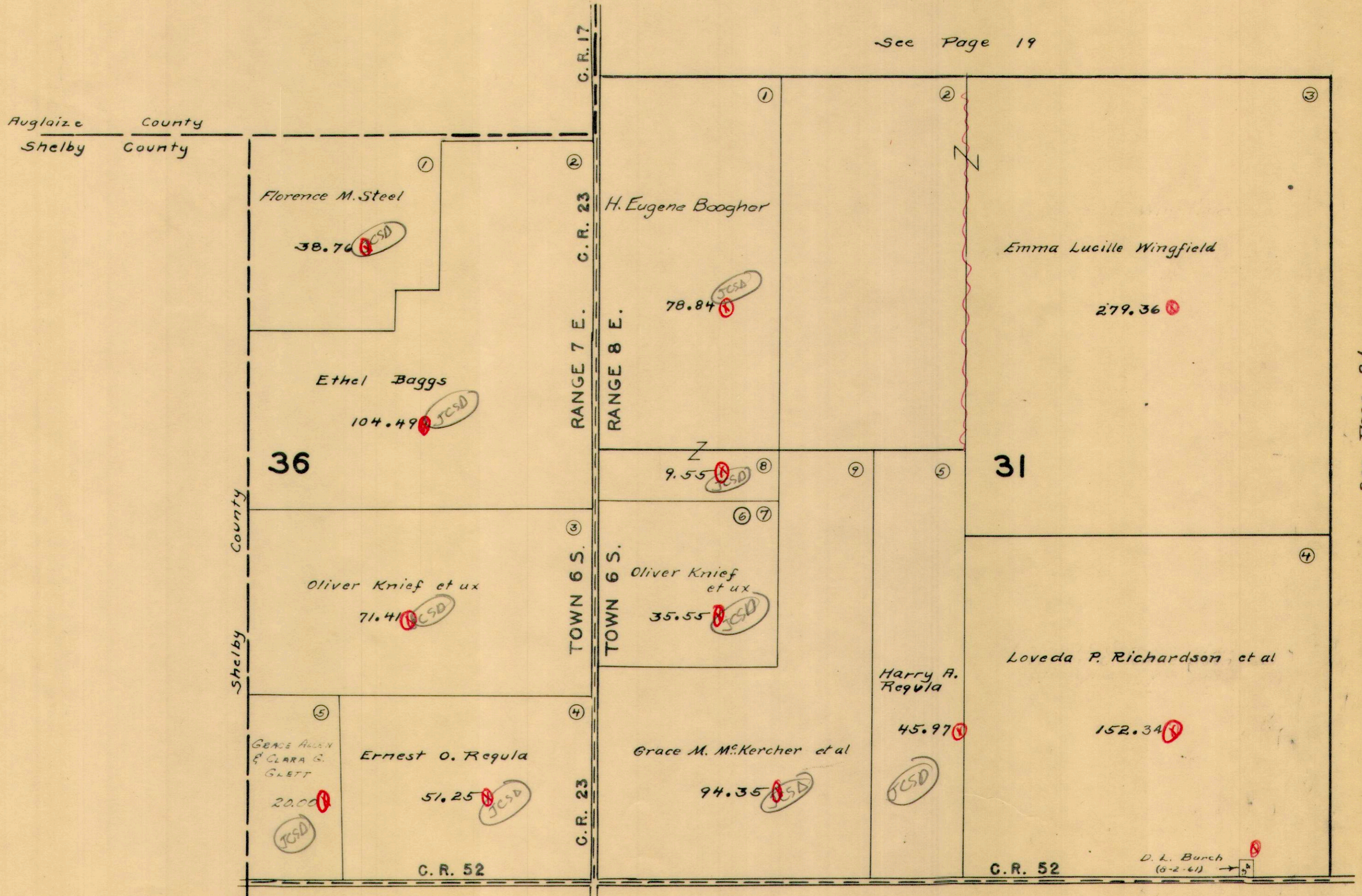


SANTA FE
See Page 51

See Page 18

STOKES TOWNSHIP
SECTION 31 TOWN 6 S. RANGE 8 E.
SECTION 36 TOWN 6 S. RANGE 7 E.

SCALE 10 CHAINS TO THE INCH



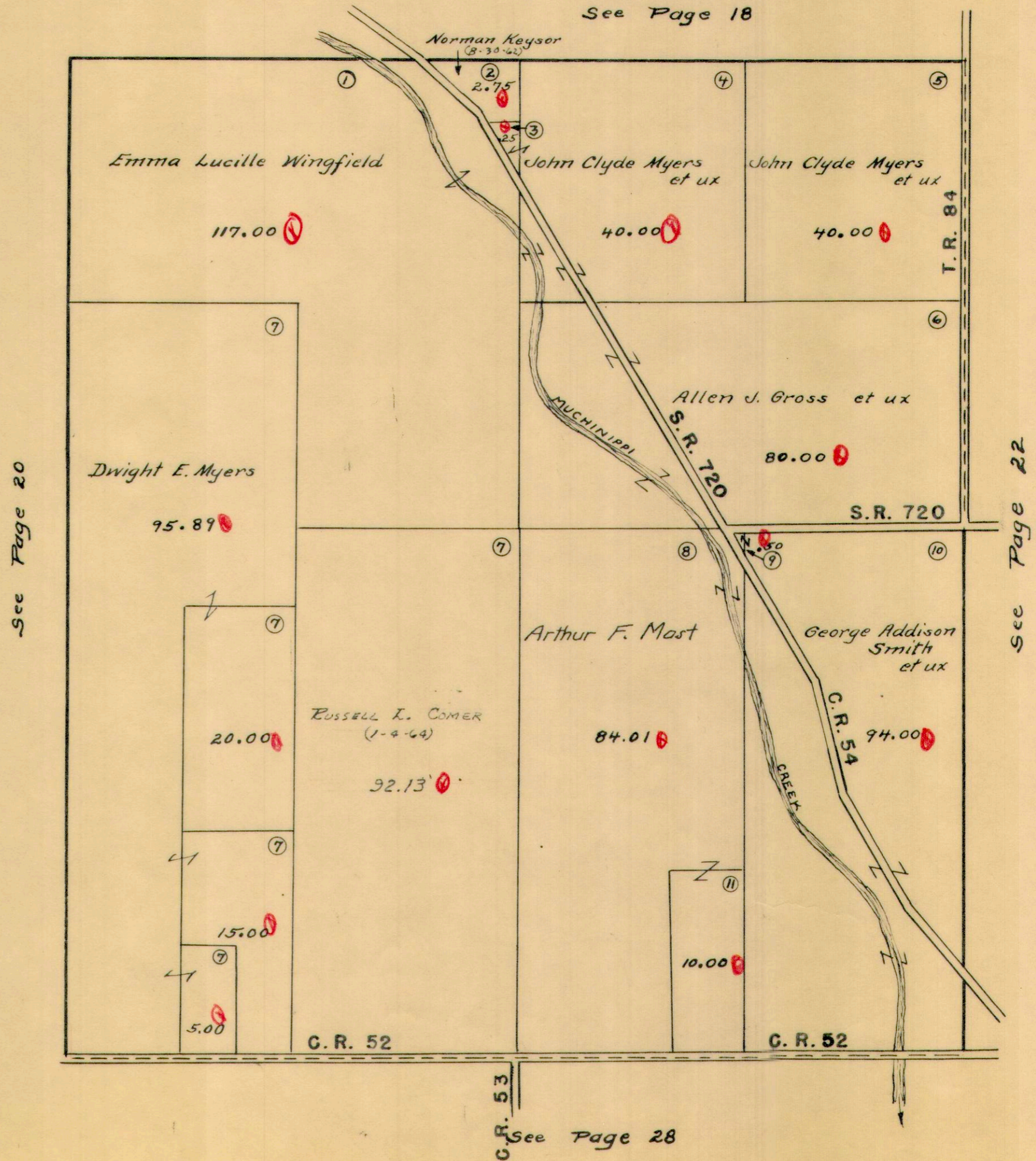
See Page 19

See Page 21

See Page 29

SECTION 32 TOWN 6 S. RANGE 8 E.

SCALE 10 CHAINS TO THE INCH

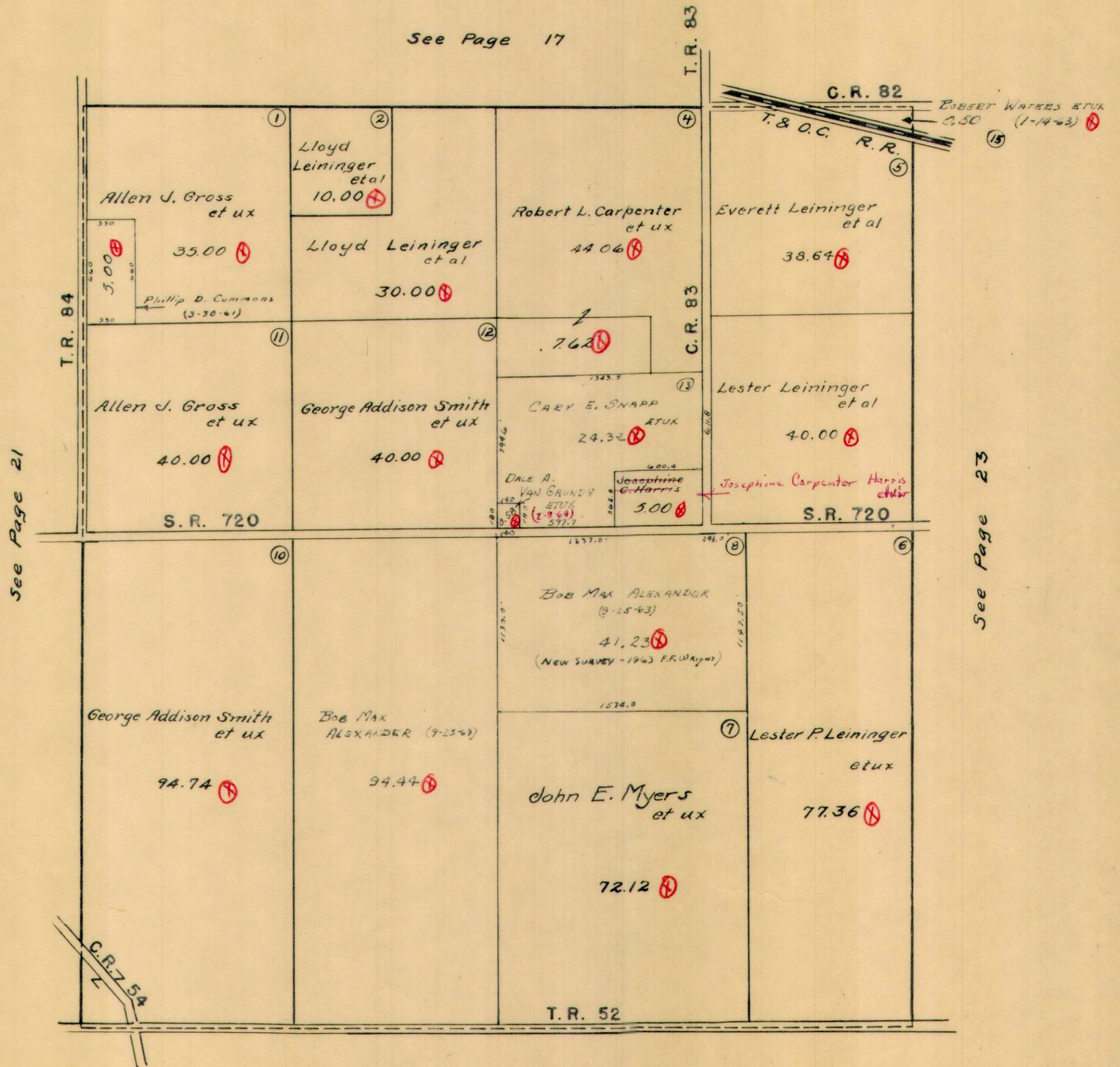


STOKES TOWNSHIP

SECTION 33 TOWN 6S. RANGE 8 E.

SCALE 10 CHAINS TO THE INCH

See Page 17



See Page 21

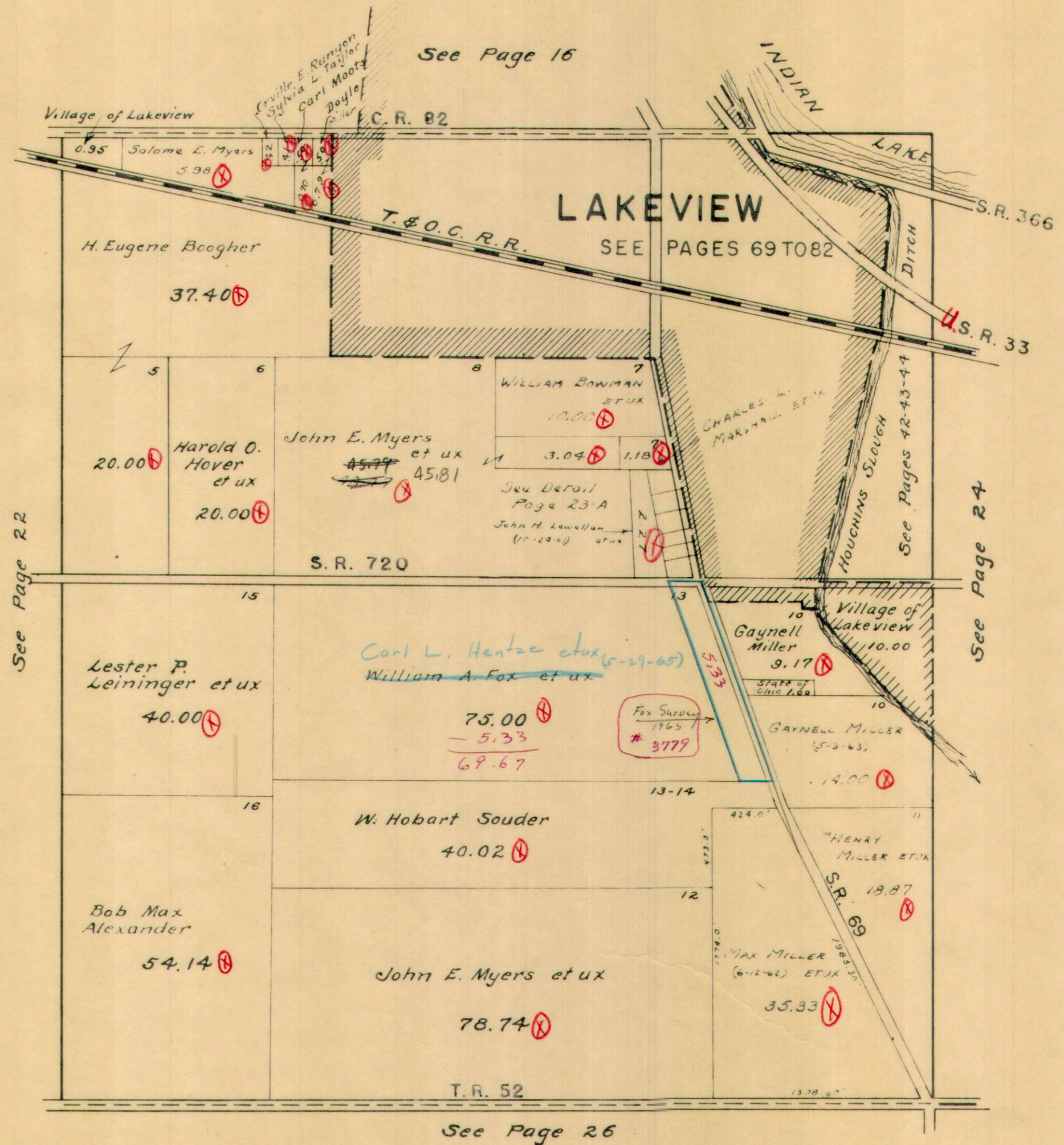
See Page 23

See Page 27



SECTION 34 TOWN 6 S. RANGE 8 E.

SCALE 10 CHAINS TO THE INCH



STOKES TOWNSHIP

SEC. 34 T.6S. R.8E. PART

UNRECORDED PLAT OF NELSON E. FOX

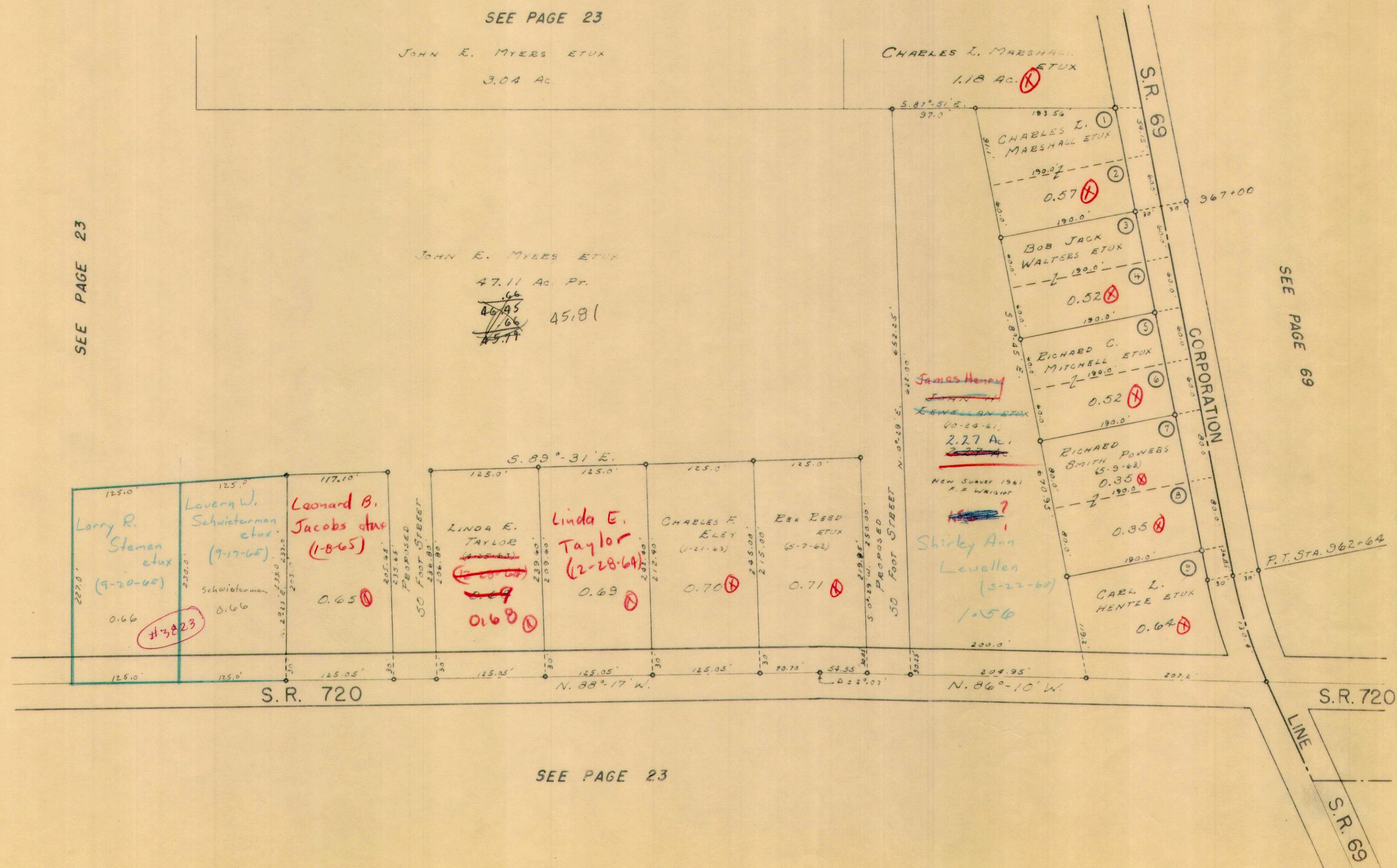
JOHN E. MYERS SURVEYS

SCALE: 1"=100'

SEE PAGE 23

SEE PAGE 23

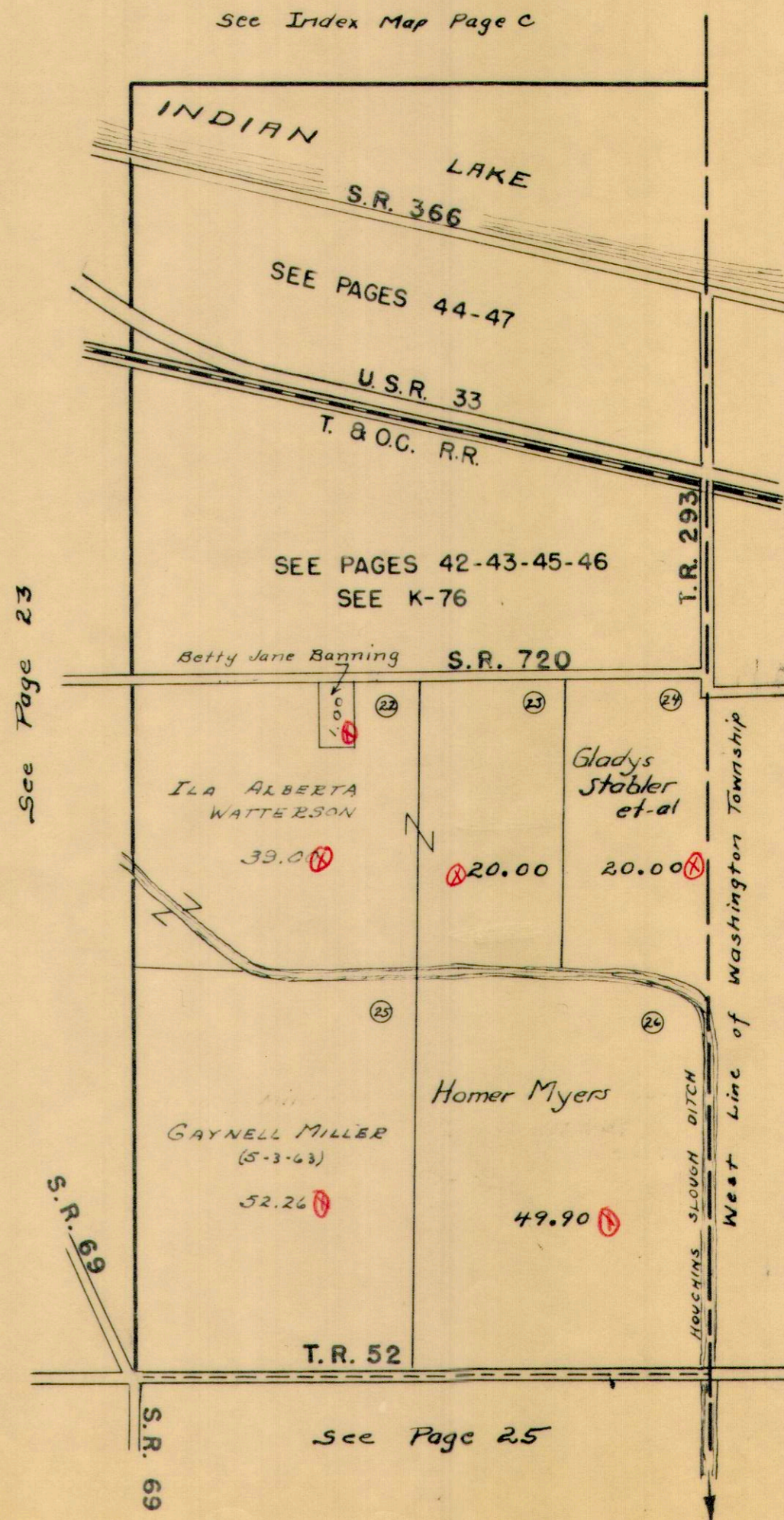
SEE PAGE 69



SEE PAGE 23

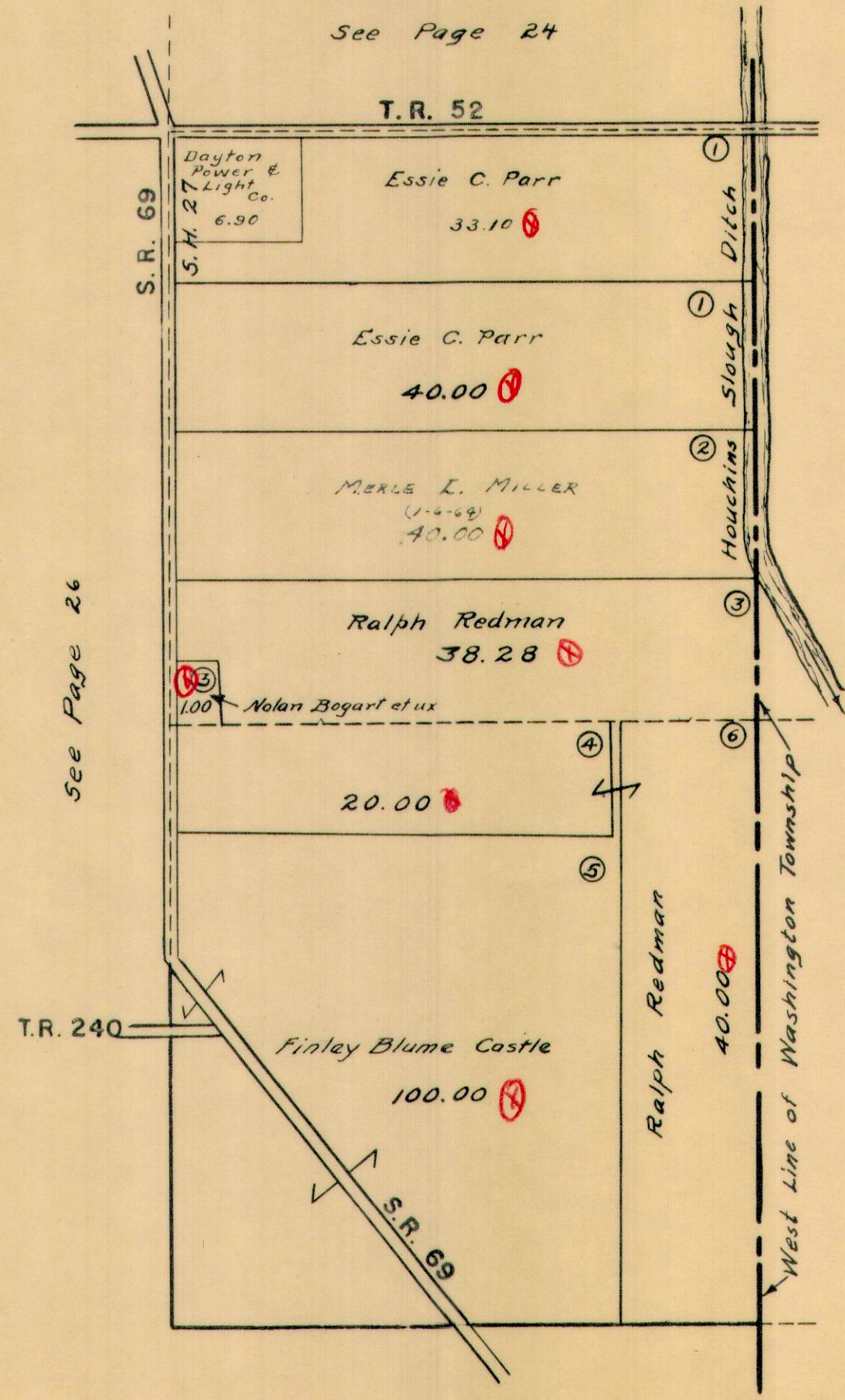
STOKES TOWNSHIP
SECTION 35 TOWN 6 S. RANGE 8 E.

SCALE 10 CHAINS TO THE INCH



STOKES TOWNSHIP
SECTION 2 TOWN 7S. RANGE 8 E.

SCALE 10 CHAINS TO THE INCH



See Page 24

T.R. 52

S.R. 69

Dayton Power & Light Co.
S.H. 27
6.90

Essie C. Parr
33.10

Essie C. Parr
40.00

MERLE L. MILLER
(1-6-69)
40.00

Ralph Redman
38.28

1.00 Nolan Bogart et ux

20.00

Finley Blume Castle
100.00

Ralph Redman

40.00

West Line of Washington Township

See Page 26

See Page 33

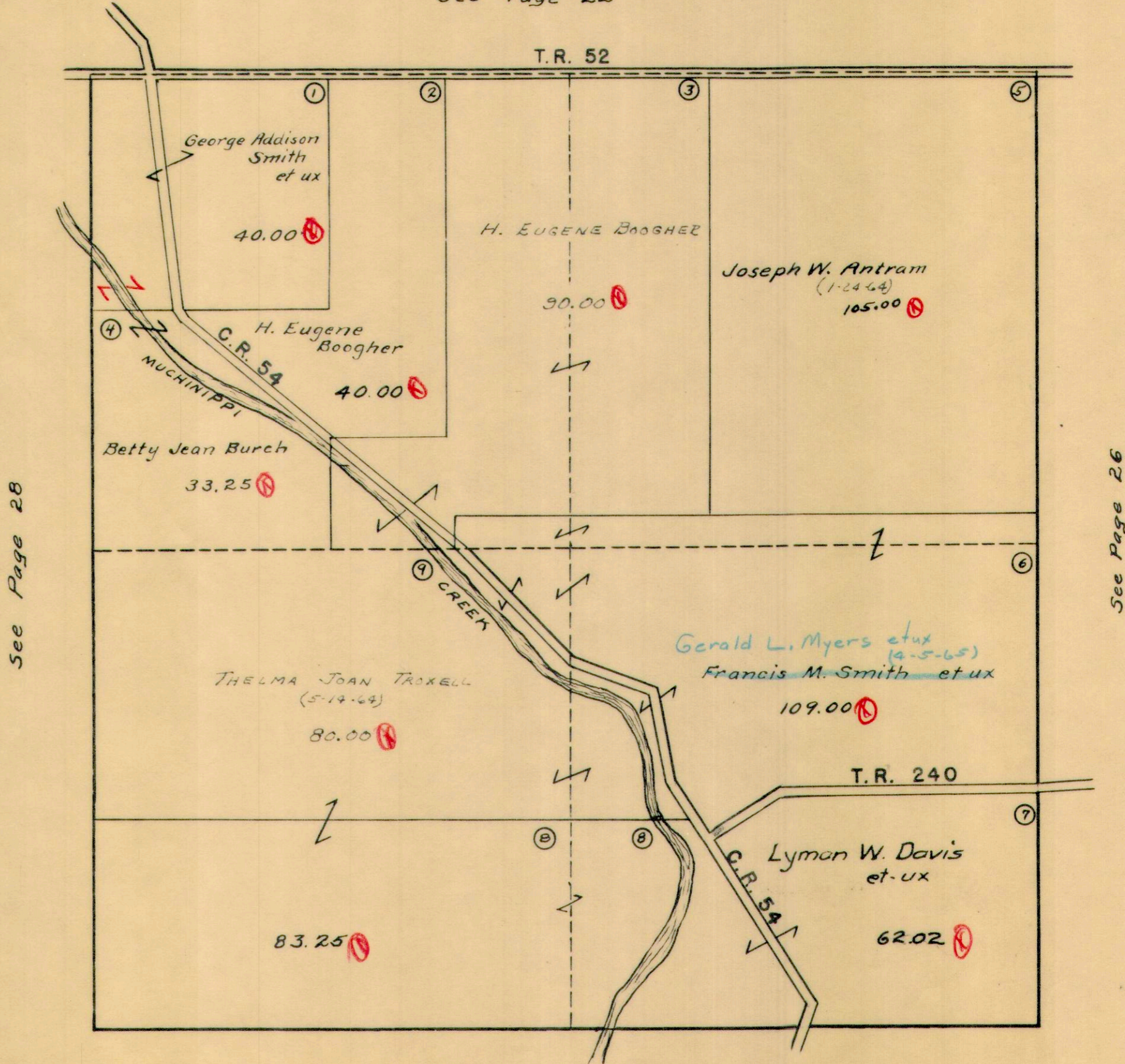


STOKES TOWNSHIP

SECTION 4 TOWN 7 S. RANGE 8 E.

SCALE 10 CHAINS TO THE INCH

See Page 22



See Page 28

See Page 26

See Page 32

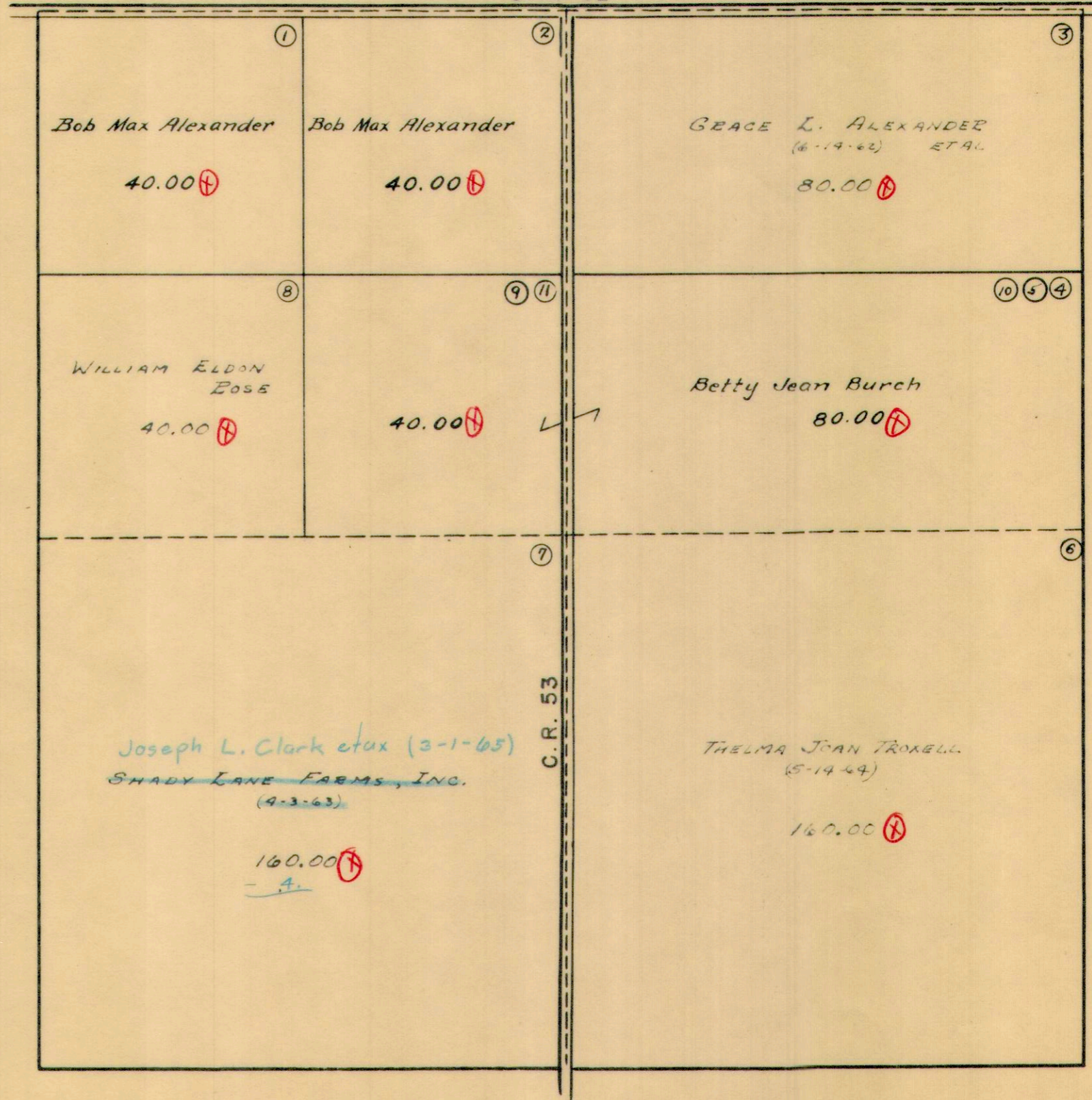
STOKES TOWNSHIP

SECTION 5 TOWN 7 S. RANGE 8 E.

SCALE 10 CHAINS TO THE INCH

See Page 21

C. R. 52



See Page 29

See Page 27

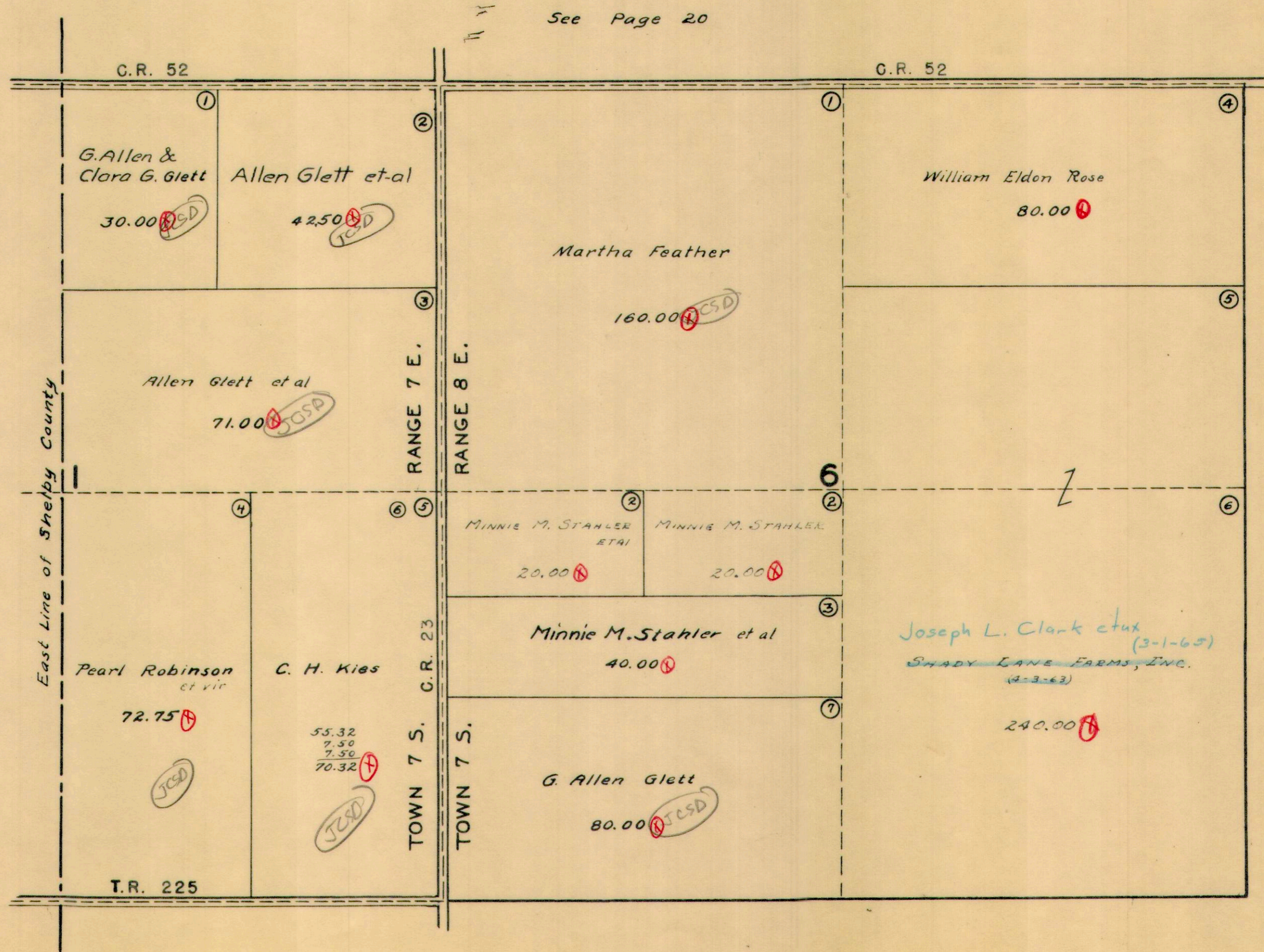
See Page 31



STOKES TOWNSHIP

SECTION 1 TOWN 7 S. RANGE 7 E.
SECTION 6 TOWN 7 S. RANGE 8 E.

SCALE 10 CHAINS TO THE INCH



See Page 20

G.R. 52

G.R. 52

East Line of Shelby County

RANGE 7 E.

RANGE 8 E.

G.R. 23

TOWN 7 S.

TOWN 7 S.

T.R. 225

See Page 30

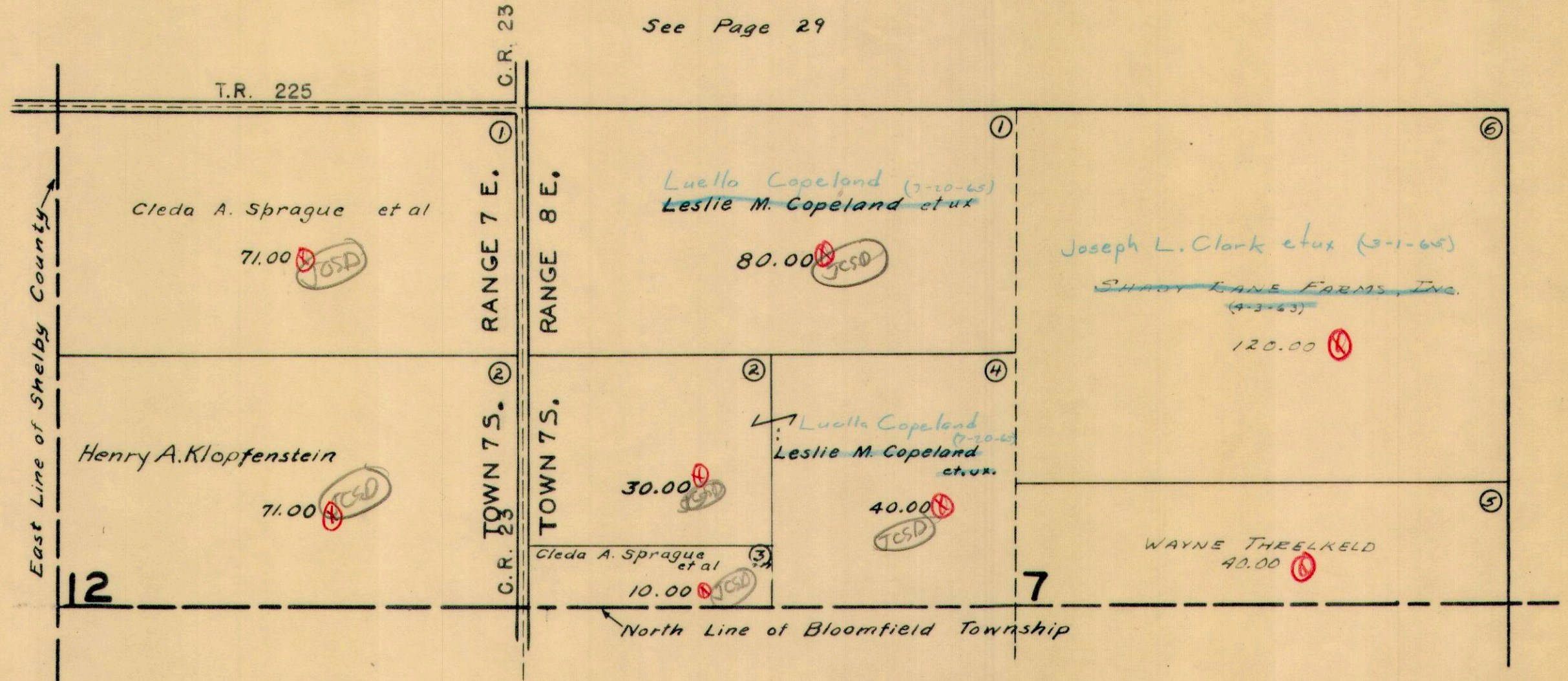
See Page 28

STOKES TOWNSHIP

SECTION 12 TOWN 7 S. RANGE 7 E.
SECTION 7 TOWN 7 S. RANGE 8 E.

SCALE 10 CHAINS TO THE INCH

See Page 29



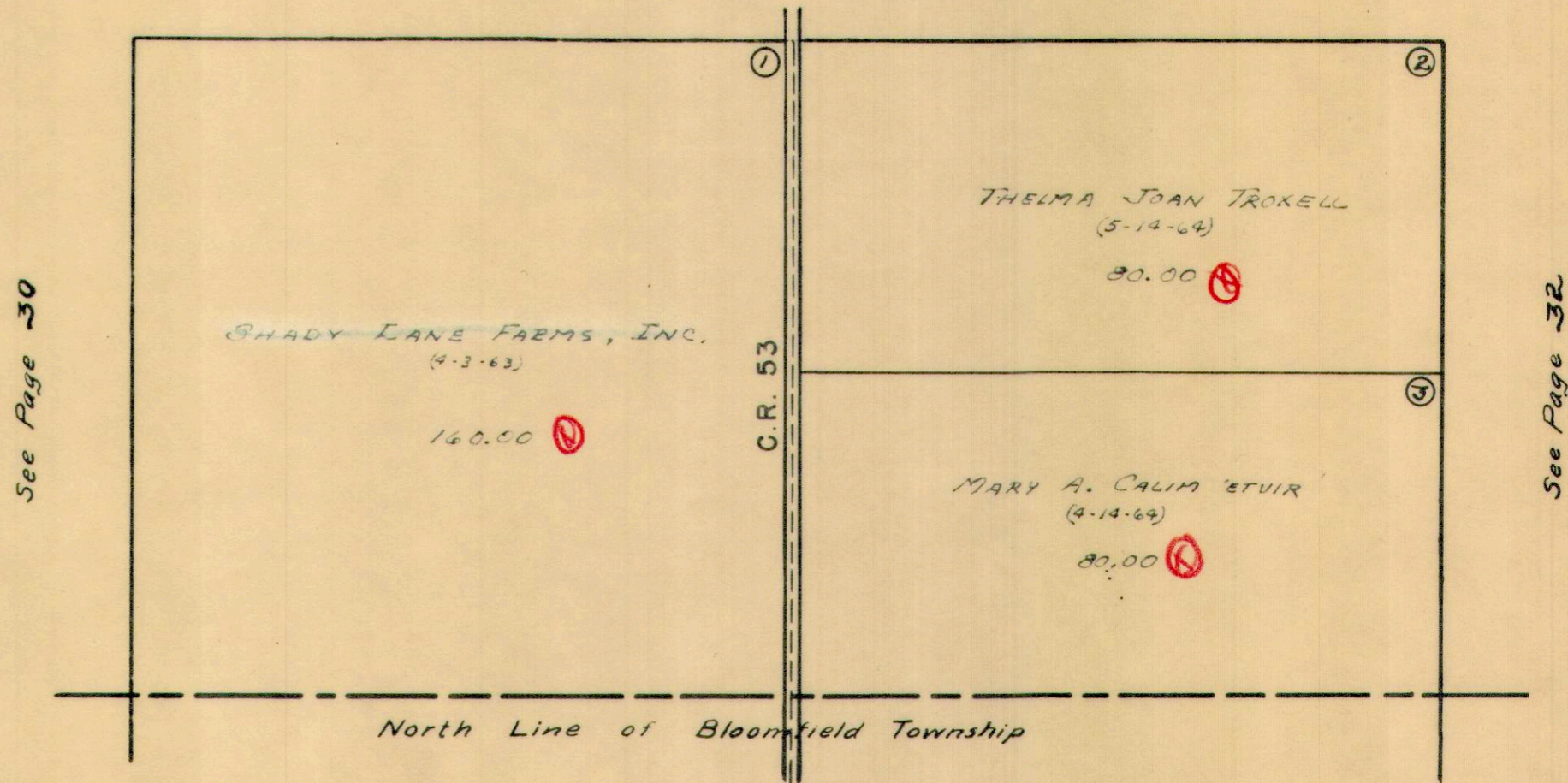
See Page 31

STOKES TOWNSHIP

SECTION 8 TOWN 7S. RANGE 8 E.

SCALE 10 CHAINS TO THE INCH

See Page 28



STOKES TOWNSHIP

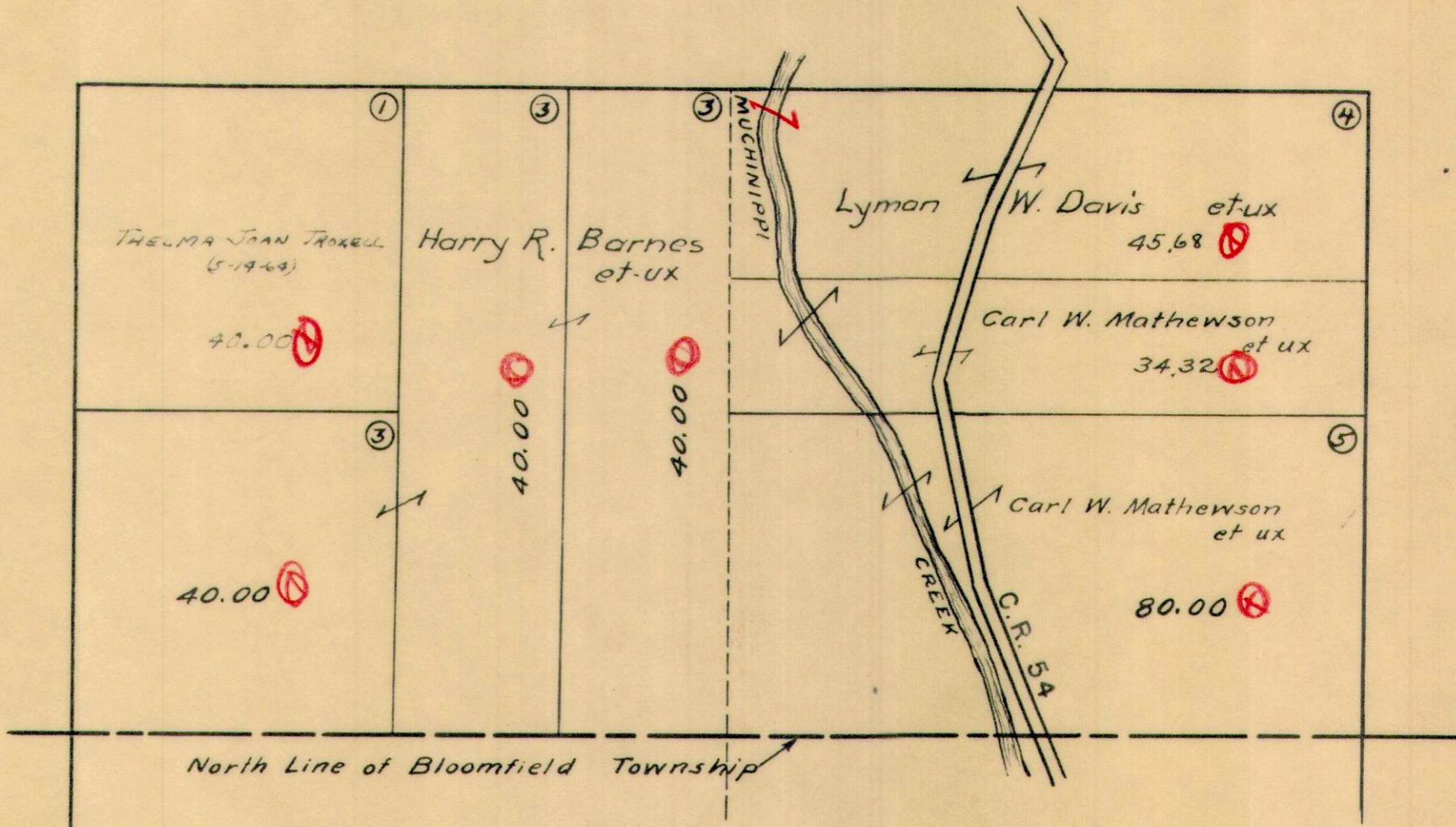
SECTION 9 TOWN 7S. RANGE 8 E.

SCALE 10 CHAINS TO THE INCH

See Page 27

See Page 31

See Page 33

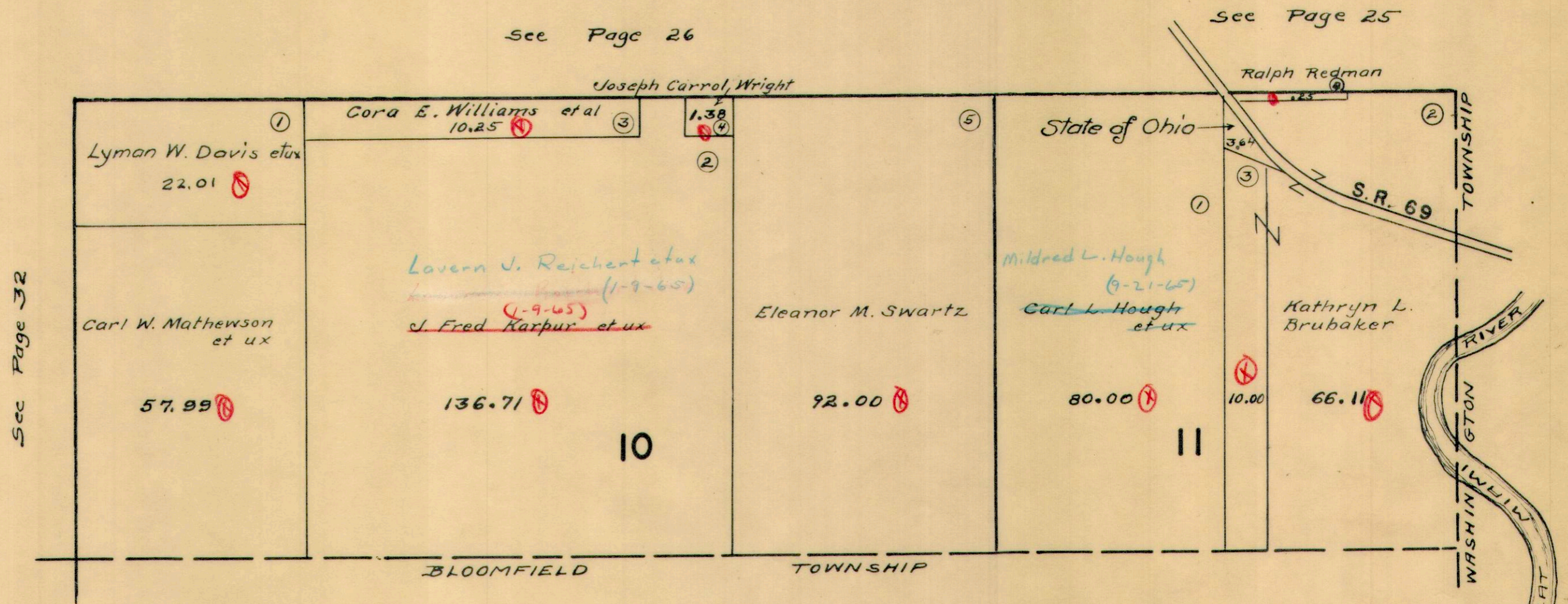


STOKES TOWNSHIP

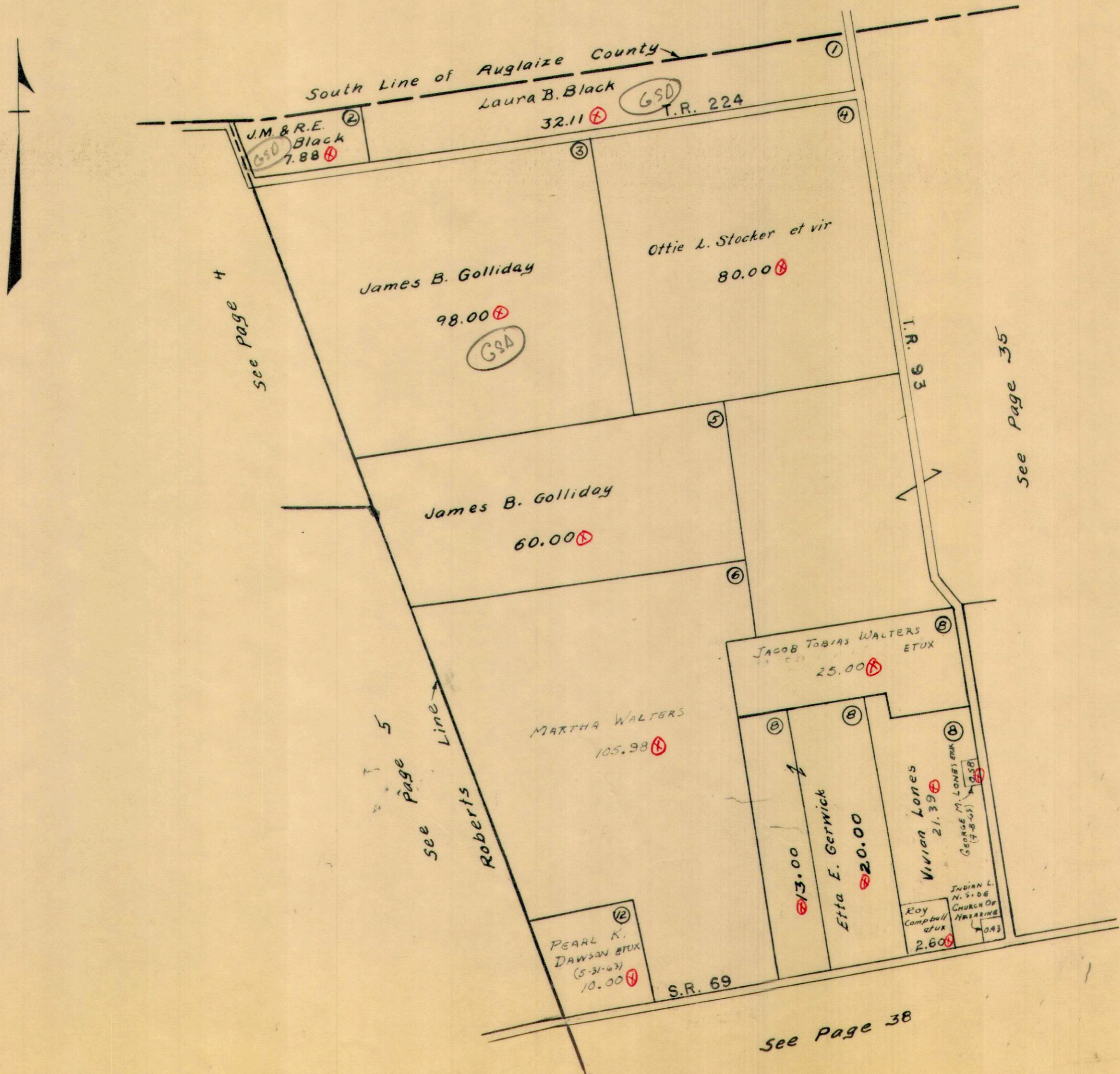
SECTION 10 TOWN 7S. RANGE 8E.

SECTION 11 TOWN 7S. RANGE 8E.

SCALE 10 CHAINS TO THE INCH

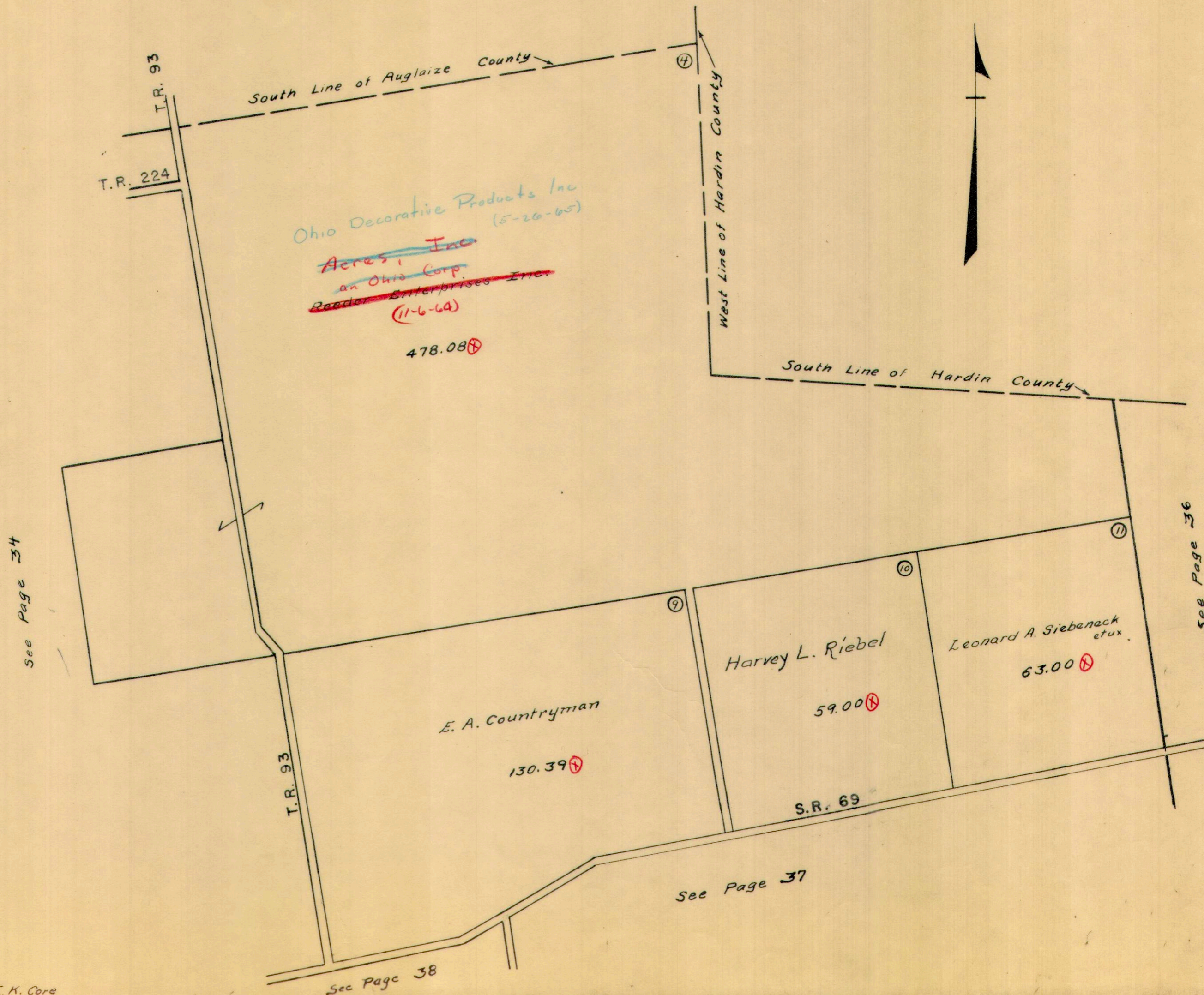


STOKES TOWNSHIP
 VIRGINIA MILITARY SURVEY 12276
 SCALE 10 CHAINS TO THE INCH



STOKES TOWNSHIP
VIRGINIA MILITARY SURVEY 12276

SCALE 10 CHAINS TO THE INCH

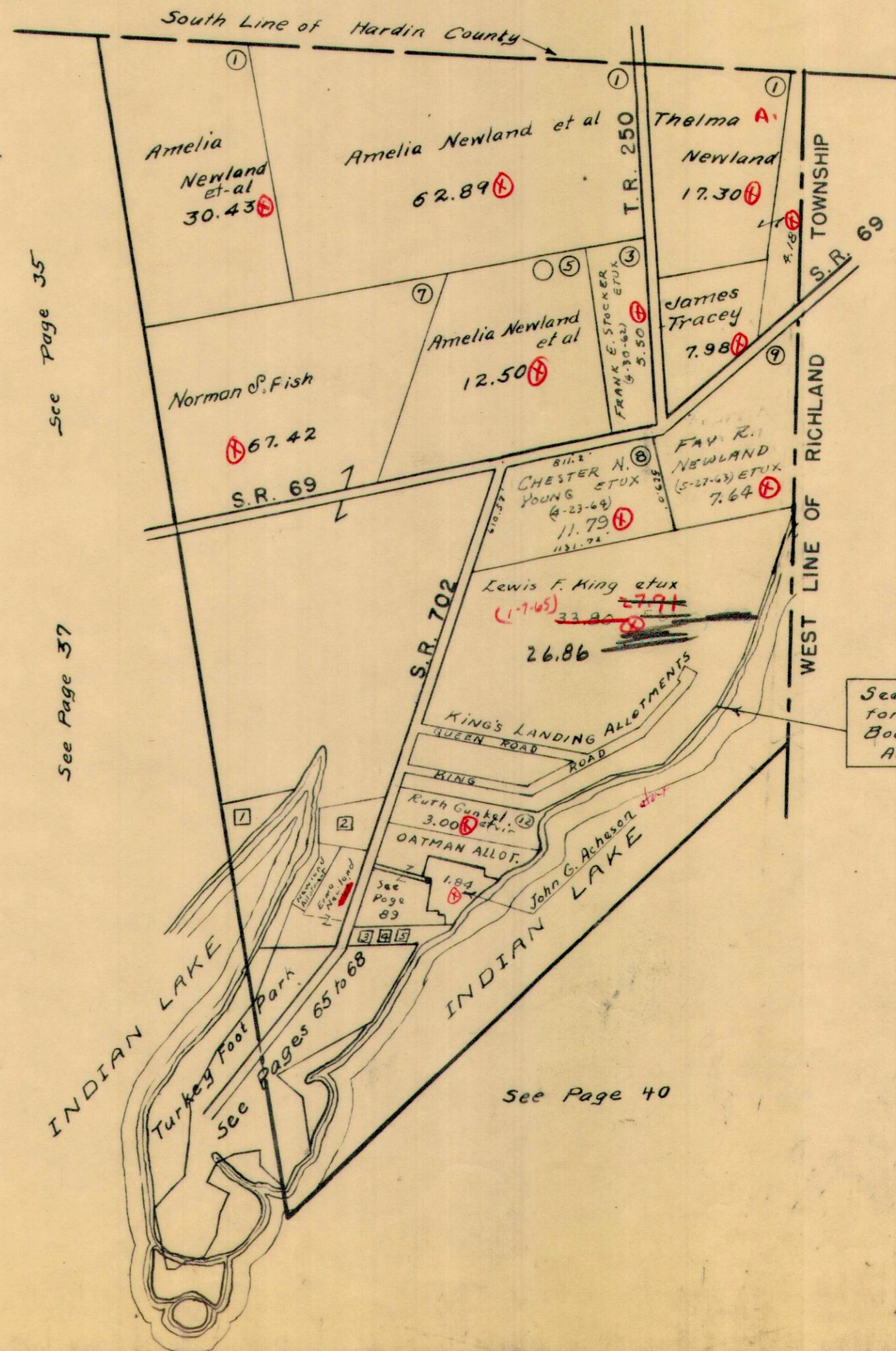


STOKES TOWNSHIP

VIRGINIA MILITARY SURVEY 12277

SCALE 10 CHAINS TO THE INCH

Reference Number	Name	Sub	Acres
1	John ^{Cyrus} C. Newland	15	.93
2	GROSS ALLOTMENT SEE PAGE 90		
3	ERMA NEWLAND	13	.37
4	ERMA NEWLAND		
5	Erma Newland	13	.50
	ERIC SHELDON ETUX		-.07
			<u>.43</u>



See Page 35

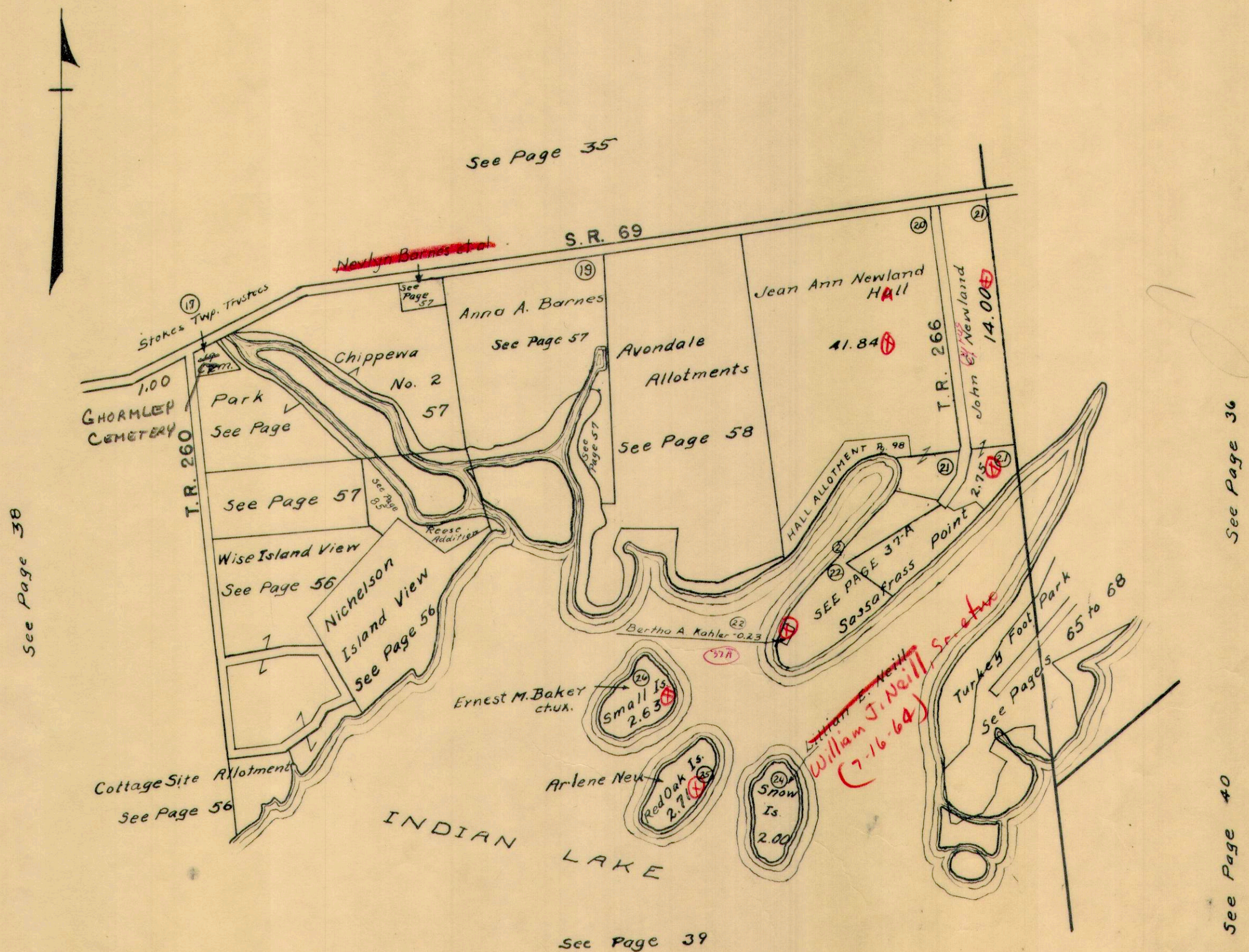
See Page 37

See Page 40

See Drawer "R" 2540
for Determination of
Boundary of Lewis F. King
August 19, 1960

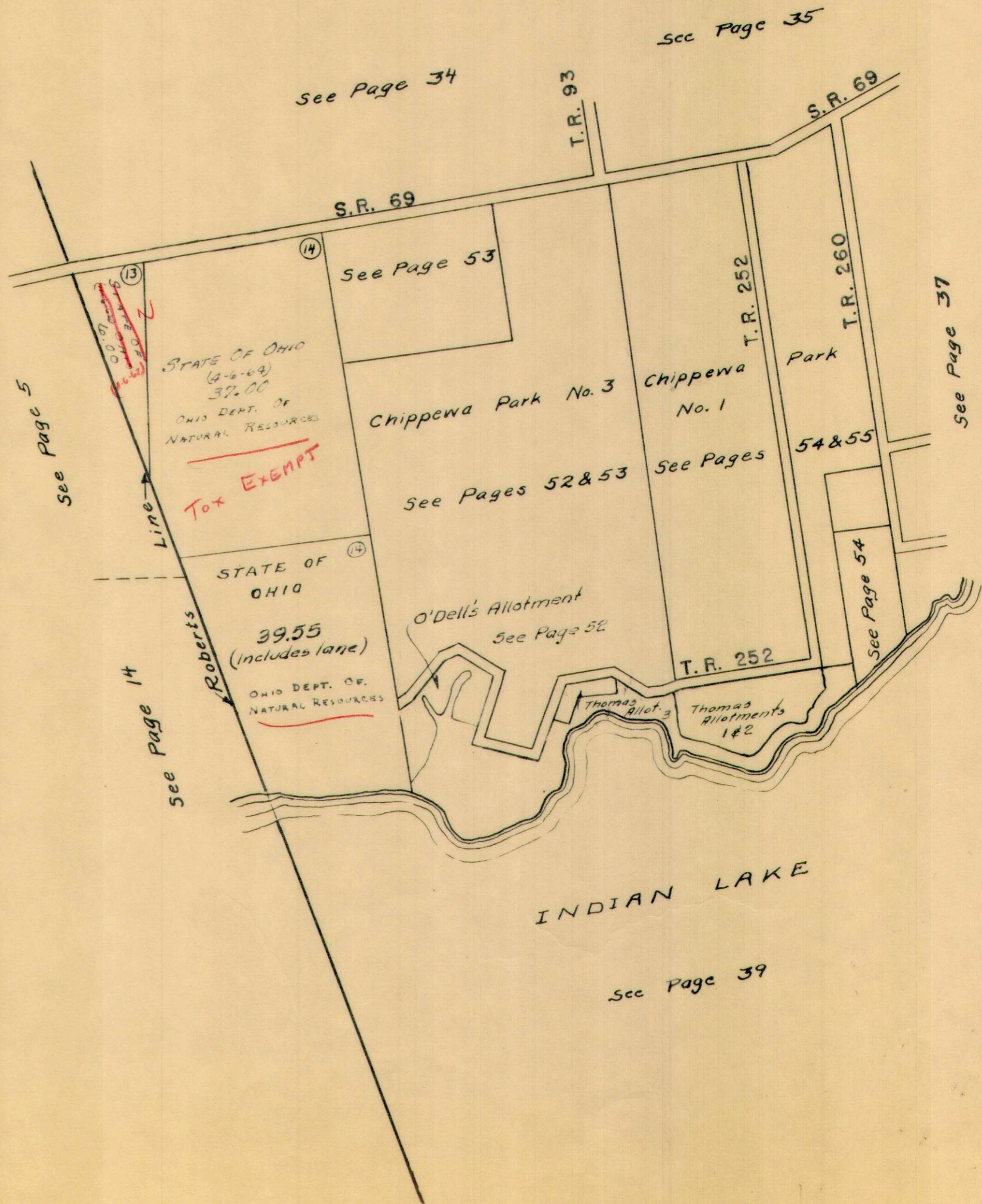
STOKES TOWNSHIP
VIRGINIA MILITARY SURVEY 12276

SCALE 10 CHAINS TO THE INCH



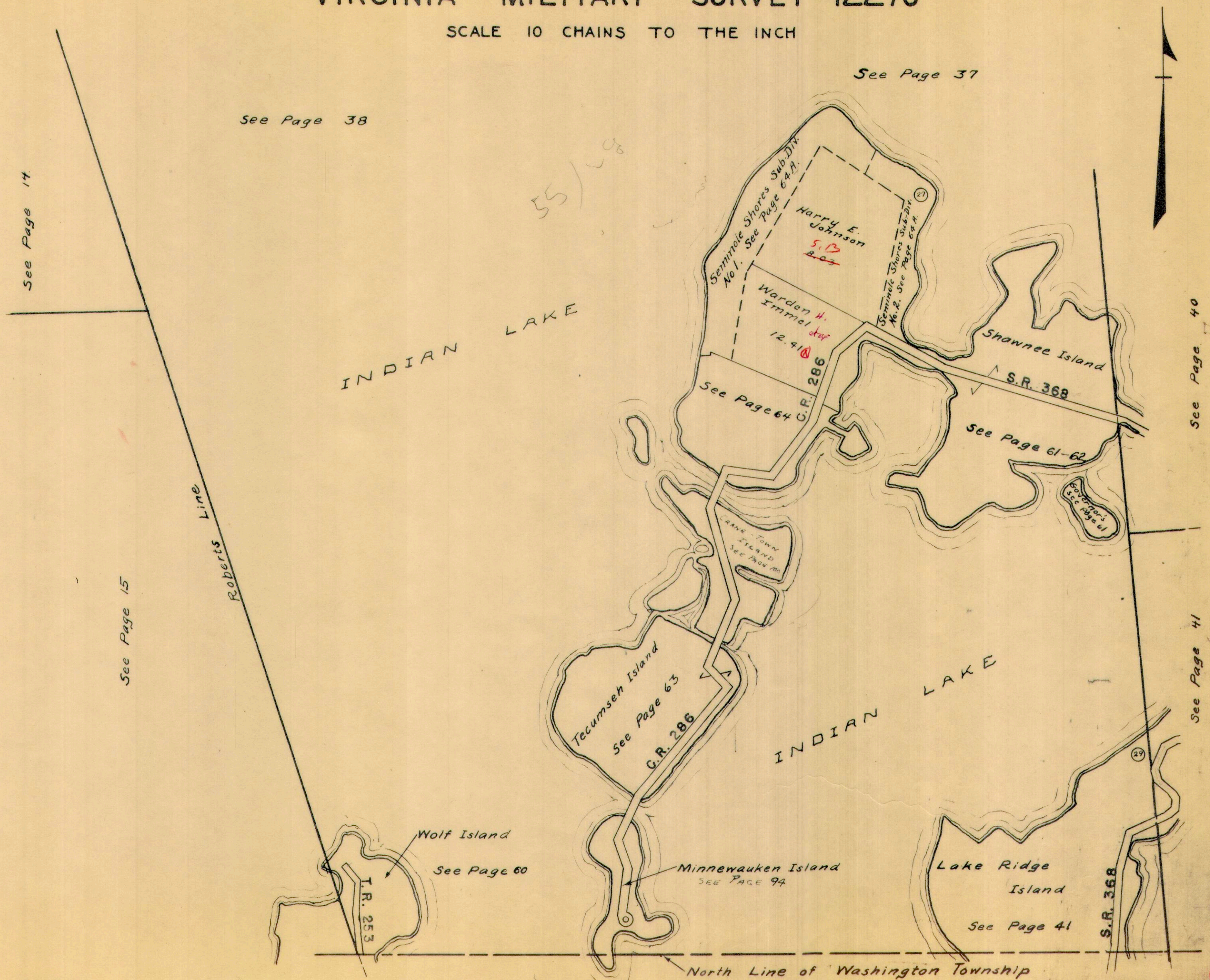
STOKES TOWNSHIP
VIRGINIA MILITARY SURVEY 12276

SCALE 10 CHAINS TO THE INCH



VIRGINIA MILITARY SURVEY 12276

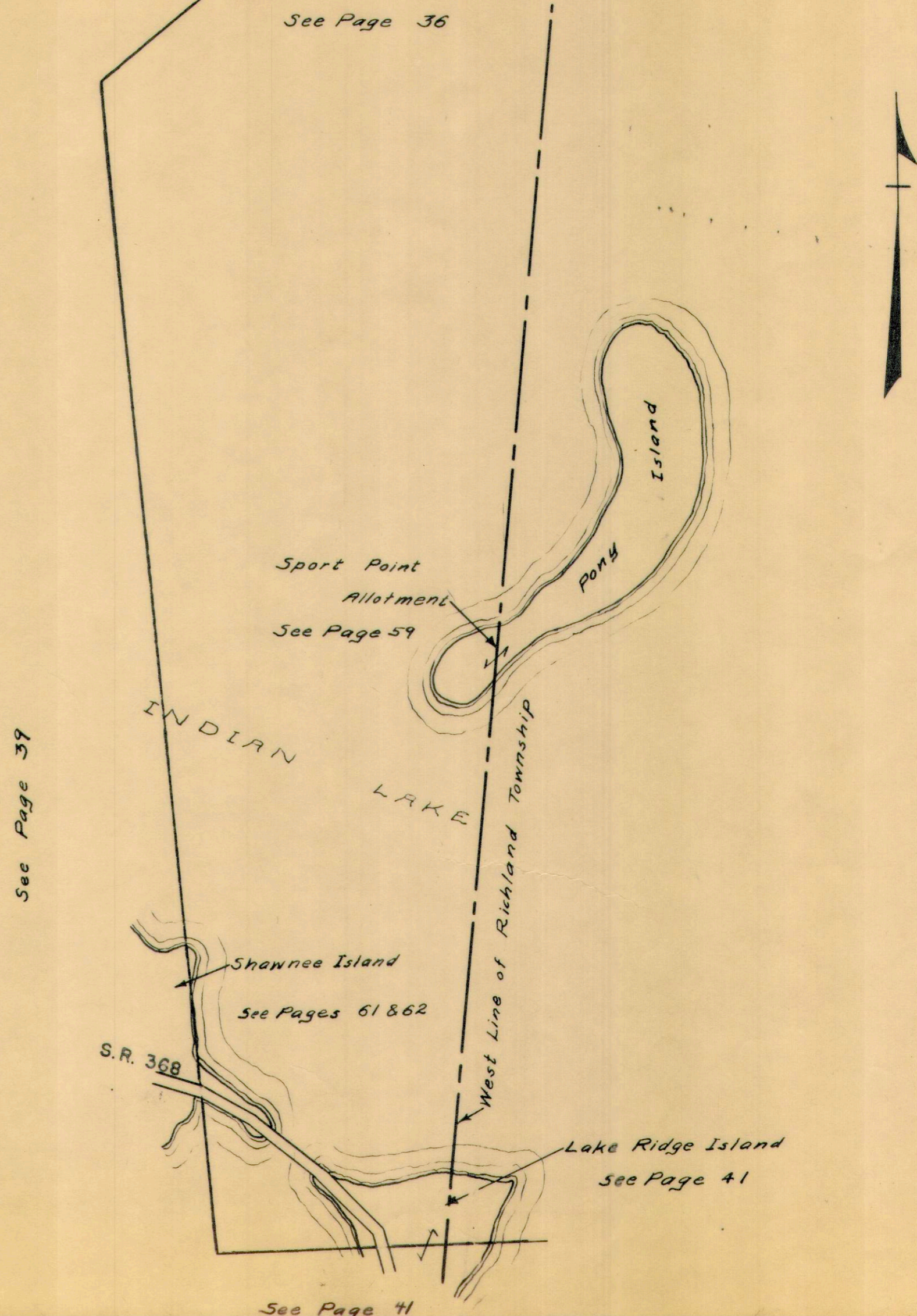
SCALE 10 CHAINS TO THE INCH



STOKES TOWNSHIP
VIRGINIA MILITARY SURVEY 13393

SCALE 10 CHAINS TO THE INCH

See Page 36



See Page 39

Sport Point
Allotment
See Page 59

INDIAN
LAKE

Pony
Island

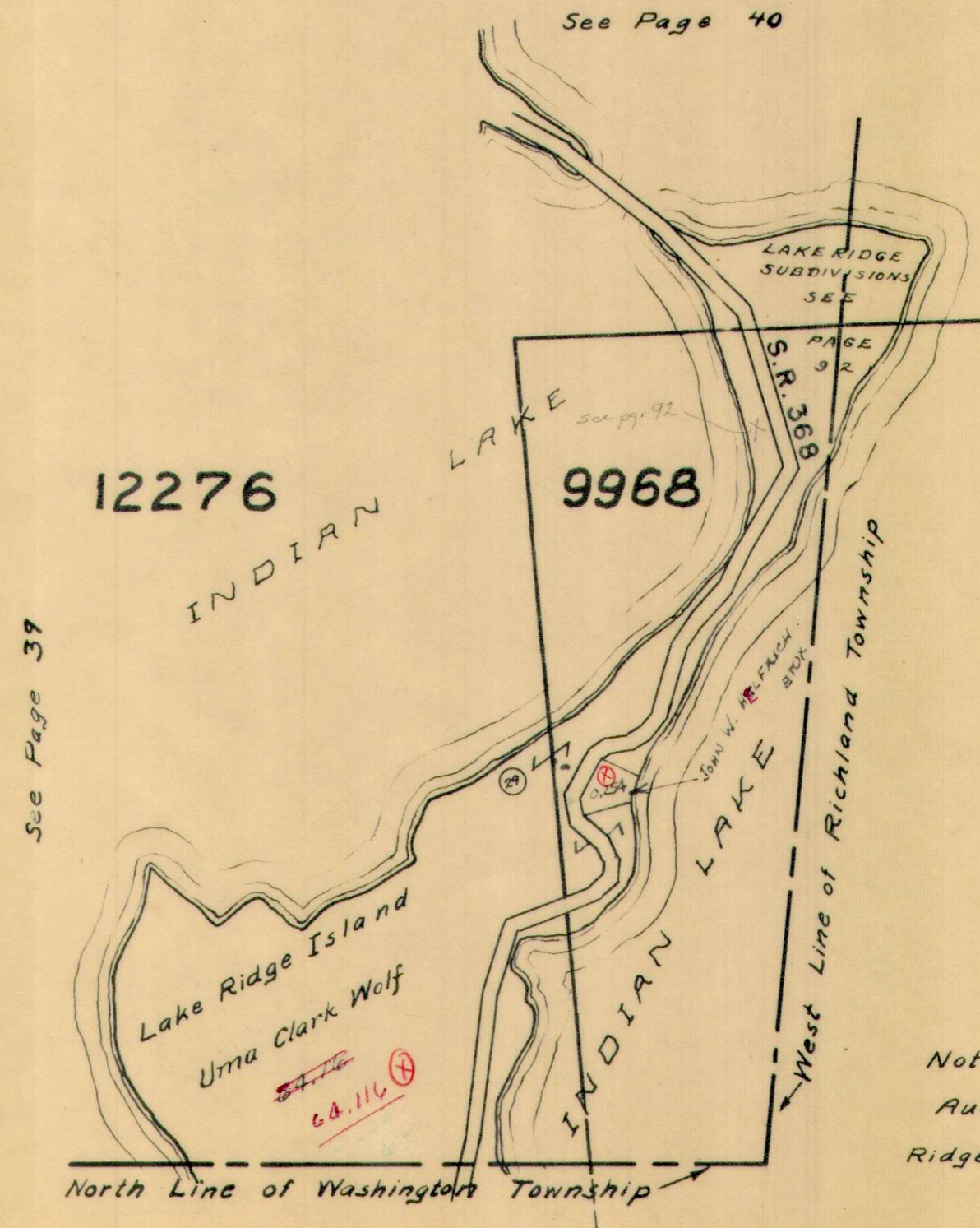
Shawnee Island
See Pages 61 & 62

S.R. 368

West Line of Richland Township

Lake Ridge Island
See Page 41

See Page 41



Note:
 Auditor's Duplicate carries all of Lake Ridge Island in V.M.S. 12276

STOKES TOWNSHIP

SEC. 34 T.6S. R.8E.-SEC. 35 T.6S. R.8E.

SCALE: 1"=100'

(SEE PAGE 43)

NICHELSON FAIRVIEW ADDITION
TRACTS 5-6&7

LAKEVIEW CORPORATION
CORPORATION LINE
(SEE PAGE 69)

TRACT NO. 5
Kyle N. Ruhl

1.09

Earl E. Roush
0.69

TRACT NO. 6
Kyle N. Ruhl

4.00

TRACT NO. 7
Kyle N. Ruhl

4.00

SEC. 34 T.6 R.8
SEC. 35 T.6 R.8

Wilma J. Krouskop
et vir

8.08

New Survey 1961
by D. L. Dodson

9.09 pt.

James H. Mc Gee

2.00

Clarence E. Jacobs et ux
(1-20-65)
Helen Hickey

2.07

Clarence E. Jacobs et ux
(1-22-65)
Helen Hickey

1.00

0.25

0.25

S. R. 720

(SEE PAGE 69-A)

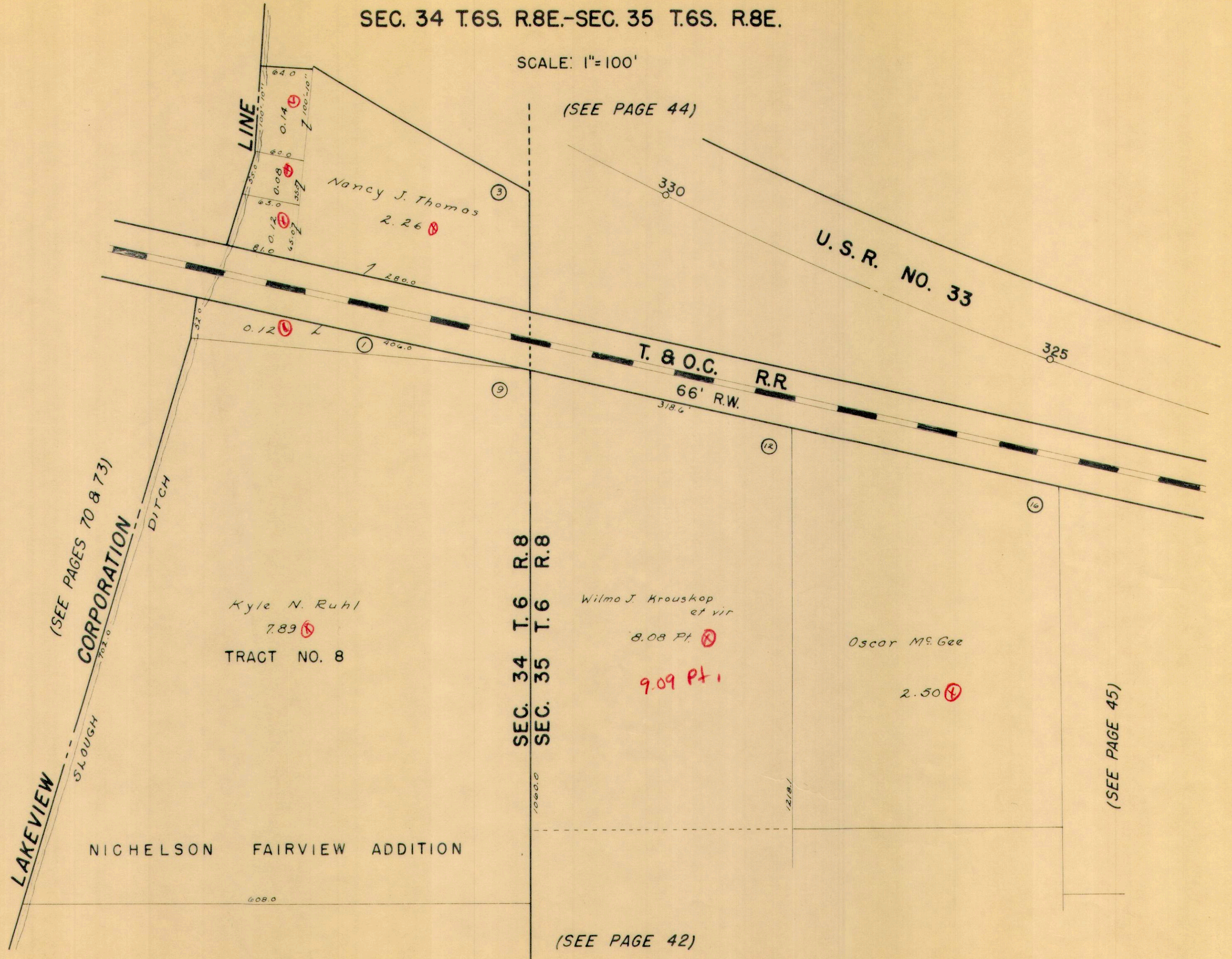
(SEE PAGE 24)

(SEE PAGE 45)

STOKES TOWNSHIP

SEC. 34 T.6S. R.8E.-SEC. 35 T.6S. R.8E.

SCALE: 1"=100'



(SEE PAGES 70 & 73)
LAKEVIEW CORPORATION

NICHELSON FAIRVIEW ADDITION

SEC. 34 T. 6 S. R. 8 E.
SEC. 35 T. 6 S. R. 8 E.

(SEE PAGE 42)

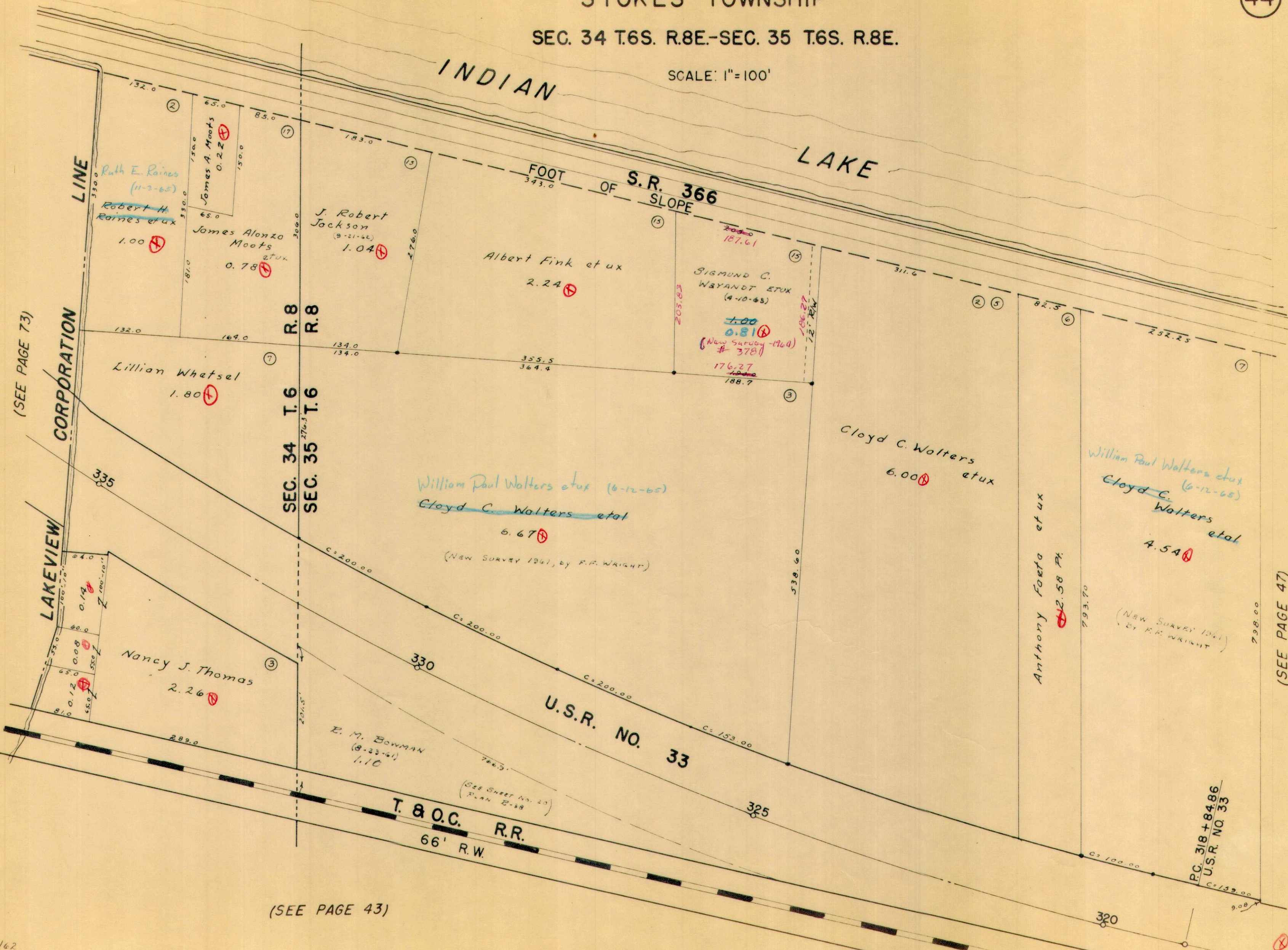
(SEE PAGE 45)

STOKES TOWNSHIP

SEC. 34 T.6S. R.8E.-SEC. 35 T.6S. R.8E.

SCALE: 1"=100'

INDIAN LAKE



(SEE PAGE 73)

(SEE PAGE 47)

(SEE PAGE 43)

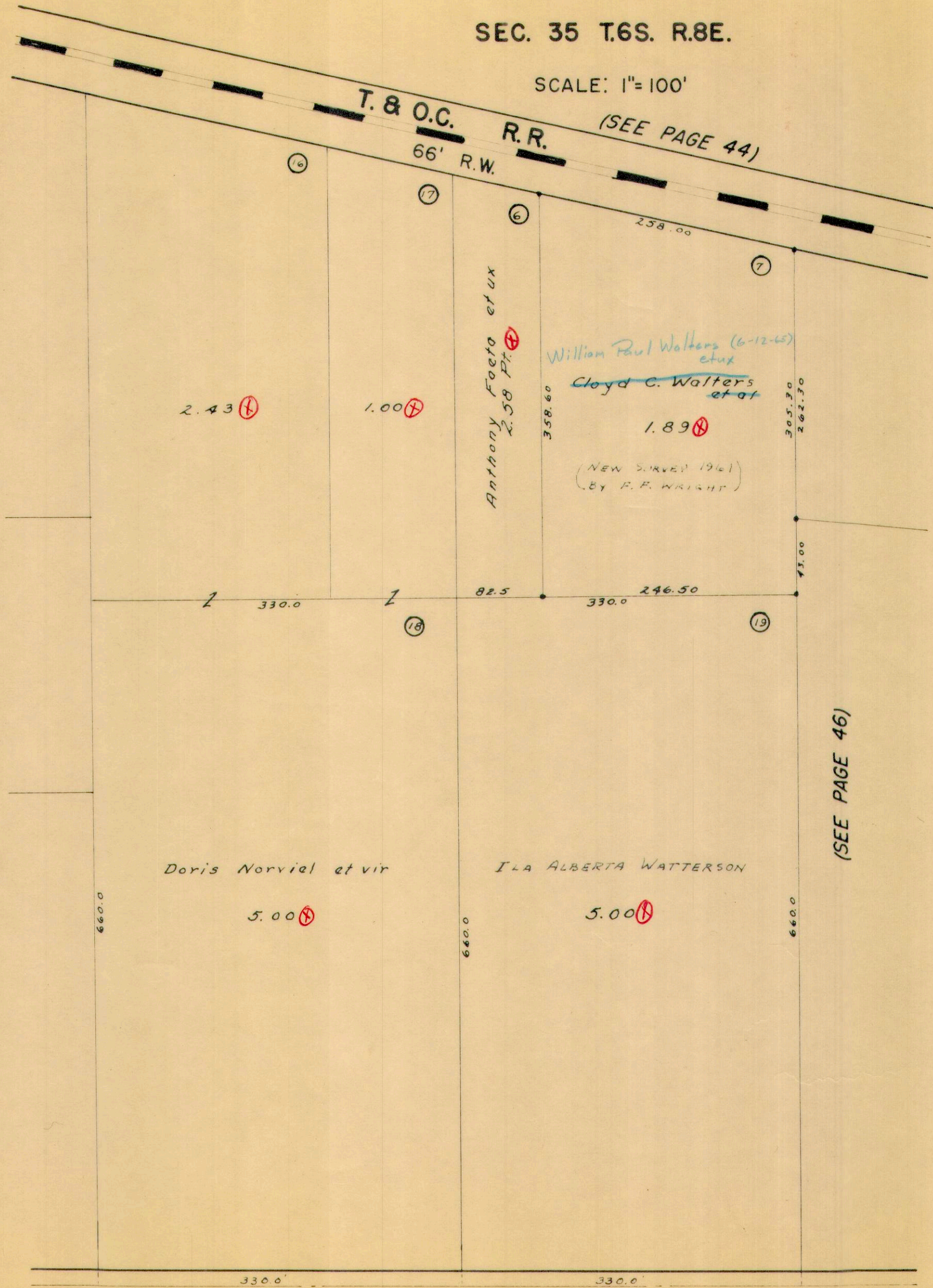
4/9/62
D.F.G.

P.C. 318+84.86
U.S.R. NO. 33

STOKES TOWNSHIP

SEC. 35 T.6S. R.8E.

SCALE: 1"=100'



(SEE PAGES 42 & 43)

(SEE PAGE 46)

S.R. 720

STOKES TOWNSHIP

SEC. 35 T.6S. R.8E.

SCALE: 1"=100'

(SEE PAGE 47)

U.S.R. NO. 33

T. & O.C. R.R.

66' R.W.

TOWNSHIP
TOWNSHIP

STA. 304+33.54
U.S.R. NO. 33

FRACTION NO. 3

5.95

1167.0

(21)

(SEE PAGE 45)

(6-5-65)
Carl Moots
Grace C.
Runyon

2.76

STAYE J. MAKE
(12-21-63)

20.33

STOKES
WASHINGTON

T.R. 239

S.R. 720

(SEE PAGE 24)

STA. 148+00

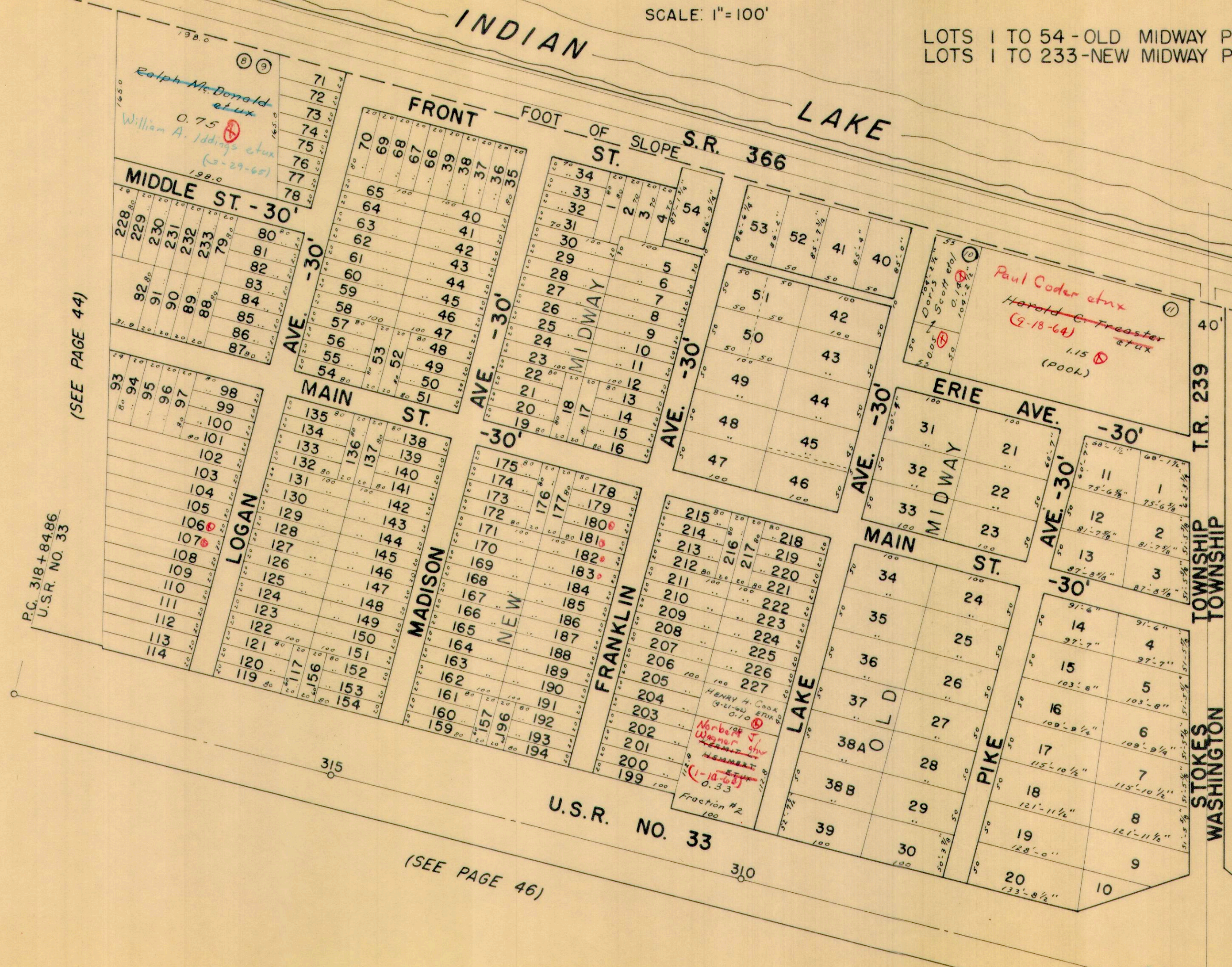
S.R. 720

STOKES TOWNSHIP

SEC. 35 T.6S. R.8E.

SCALE: 1"=100'

LOTS 1 TO 54 - OLD MIDWAY PLACE
LOTS 1 TO 233 - NEW MIDWAY PLACE



(SEE PAGE 44)

P.C. 318+84.86
U.S.R. NO. 33

U.S.R. NO. 33

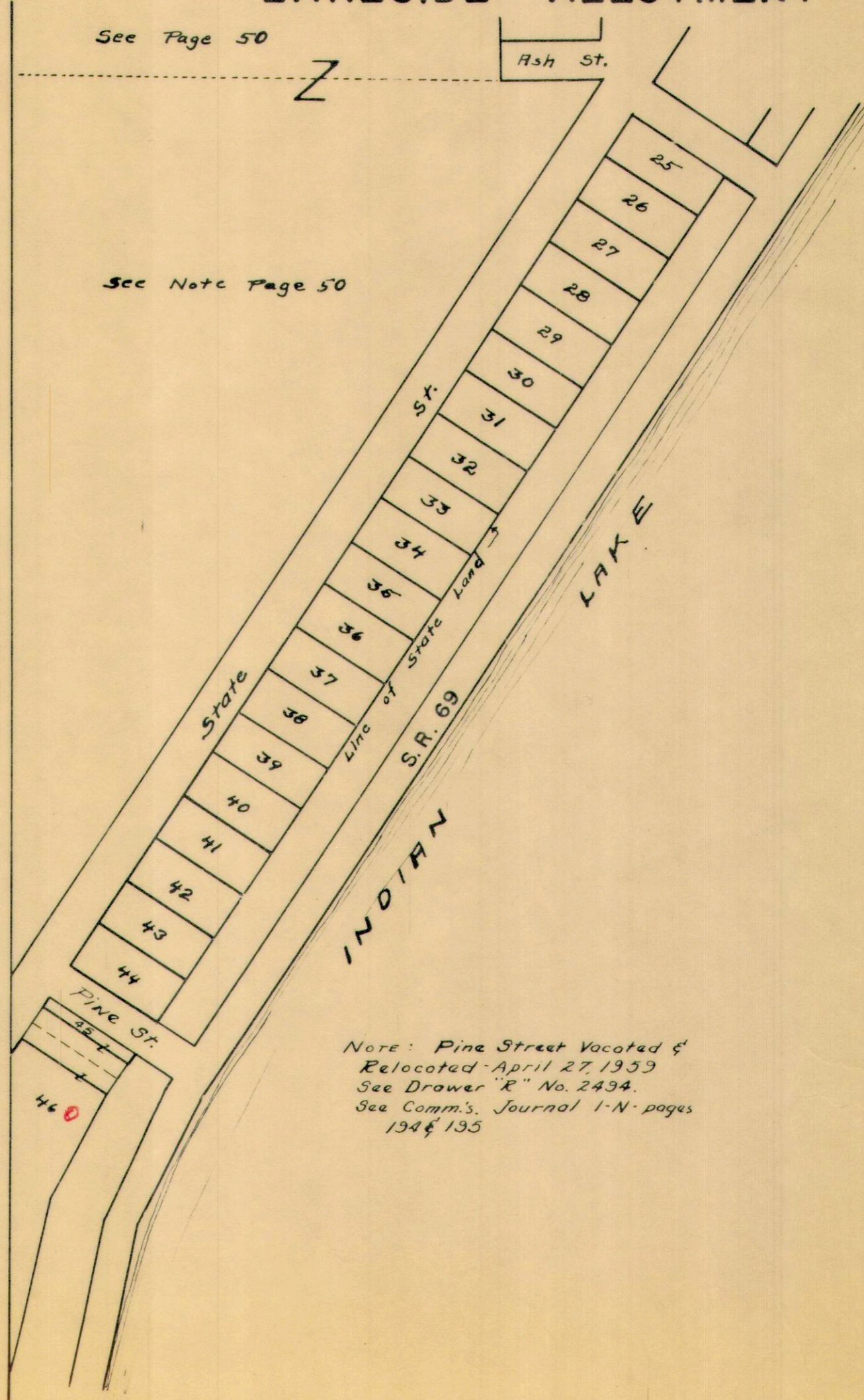
(SEE PAGE 46)

305
STA. 304+33.54
U.S.R. NO. 33

STOKES TOWNSHIP
SECTION 27 TOWN 6 S. RANGE 8 E.

SCALE 100 FEET TO THE INCH

LAKESIDE ALLOTMENT



See Page 50

Ash St.

See Note Page 50

See Page 16

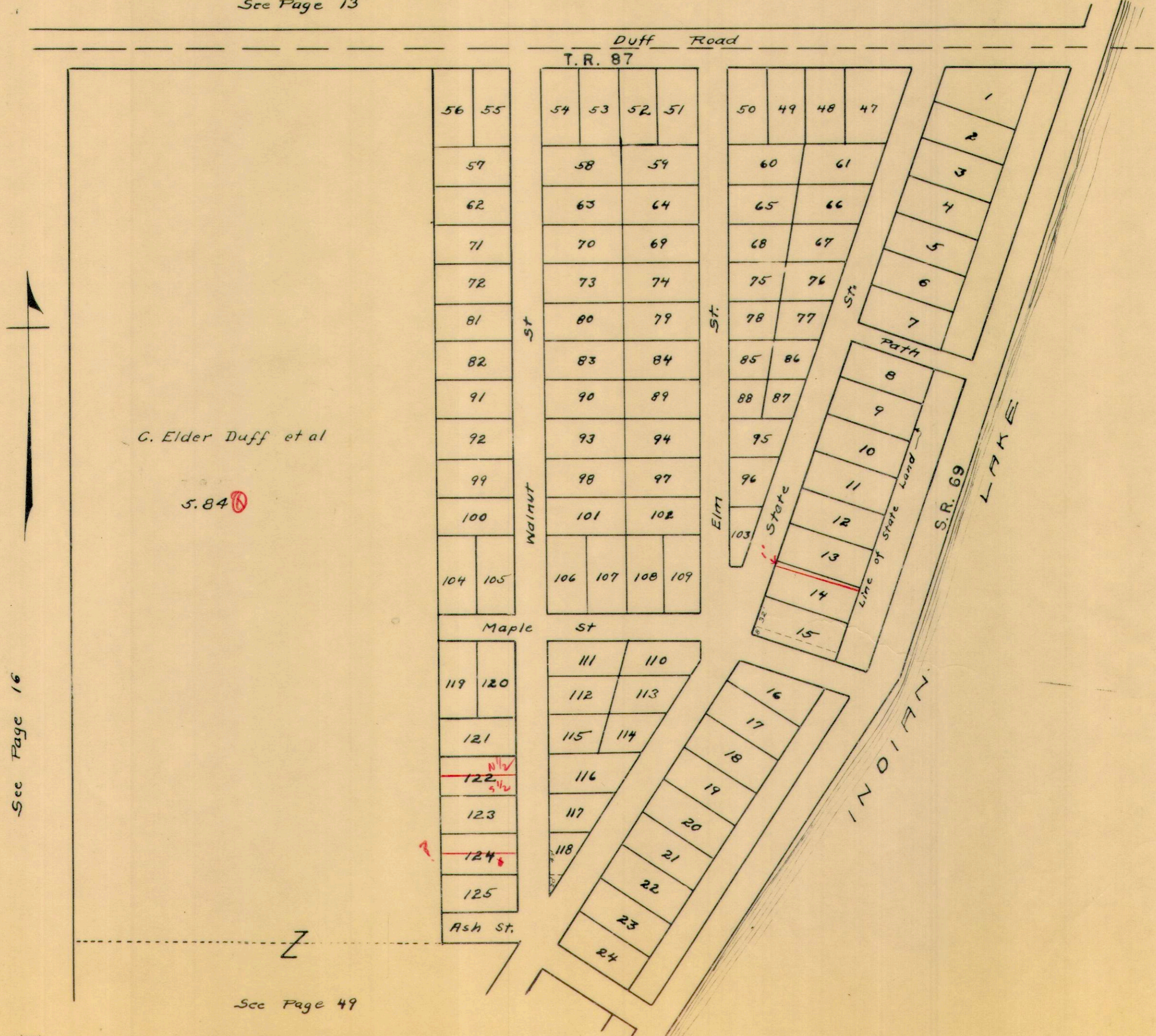
Note: Pine Street Vacated &
Relocated April 27, 1959
See Drawer "R" No. 2494.
See Comm.'s Journal I-N pages
194 & 195

SECTION 27 TOWN 6 S. RANGE 8 E.

SCALE 100 FEET TO THE INCH

LAKESIDE ALLOTMENT

See Page 13



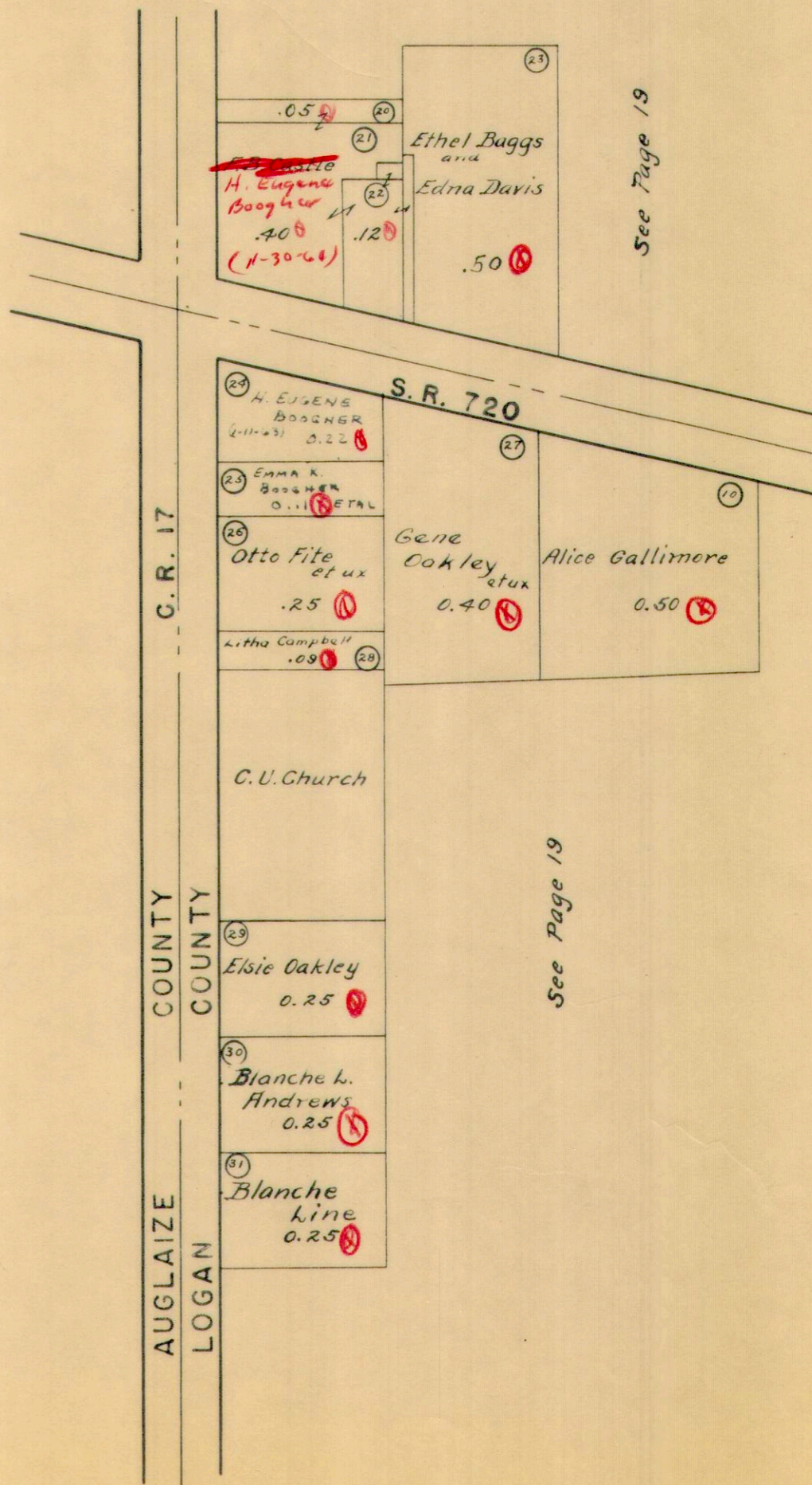
See Page 16

See Page 49

STOKES TOWNSHIP
SECTION 30 TOWN 6S. RANGE 8E.

SCALE 100 FEET TO THE INCH

SANTA FE



See Page 19

See Page 19

C.R. 17

AUGLAIZE COUNTY

LOGAN COUNTY

AUGLAIZE COUNTY

LOGAN COUNTY

S.R. 720

STOKES TOWNSHIP

VIRGINIA MILITARY SURVEY 12276

SCALE 200 FEET TO THE INCH

See Page 34

S. R. 69																																																																	
Byron E. Williams et ux																																																																	
17.00 (X)																																																																	
(15)																																																																	
EAGLE PATH																																																																	
2400	2401	2402	2403	2404	2405	2406	2407	2408	2409	2410	2411	2412	2413	2414	2415	2416	2417	2418	2419	2420	2421	2422																																											
2440	2441	2442	2443	2444	2445	2446	2447	2448	2449	2450	2451	2452	2453	2454	2455	2456	2457	2458	2459	2460	2461	2462																																											
KOOTENAY			CHINOOK			TUSCARORA			ONEIDA			KIOWA			SHAWNEE			POWHATAN			KICKAPOO			CHICKASAW																																									
EAGLE			EAGLE			EAGLE			EAGLE			EAGLE			EAGLE			EAGLE			EAGLE			EAGLE																																									
2392	2393	2394	2395	2396	2397	2398	2399	2400	2401	2402	2403	2404	2405	2406	2407	2408	2409	2410	2411	2412	2413	2414	1834	1835	1836	1837	1838	1839	1840	1841	1842	1843	1844	1845	1846	1847	1848	1849	1850	1851	1852	1853	1854	1855	1856	1857	1858	1859	1860	1861	1862	1863	1864	1865	1866	1867	1868	1869	1870	1871	1872	1873	1874	1875	1876
1391	1392	1393	1394	1395	1396	1397	1398	1399	1400	1401	1402	1403	1404	1405	1406	1407	1408	1409	1410	1411	1412	1413	1414	1415	1416	1417	1418	1419	1420	1421	1422	1423	1424	1425	1426	1427	1428	1429	1430	1431	1432	1433	1434																						

See Page 38

See Page 55

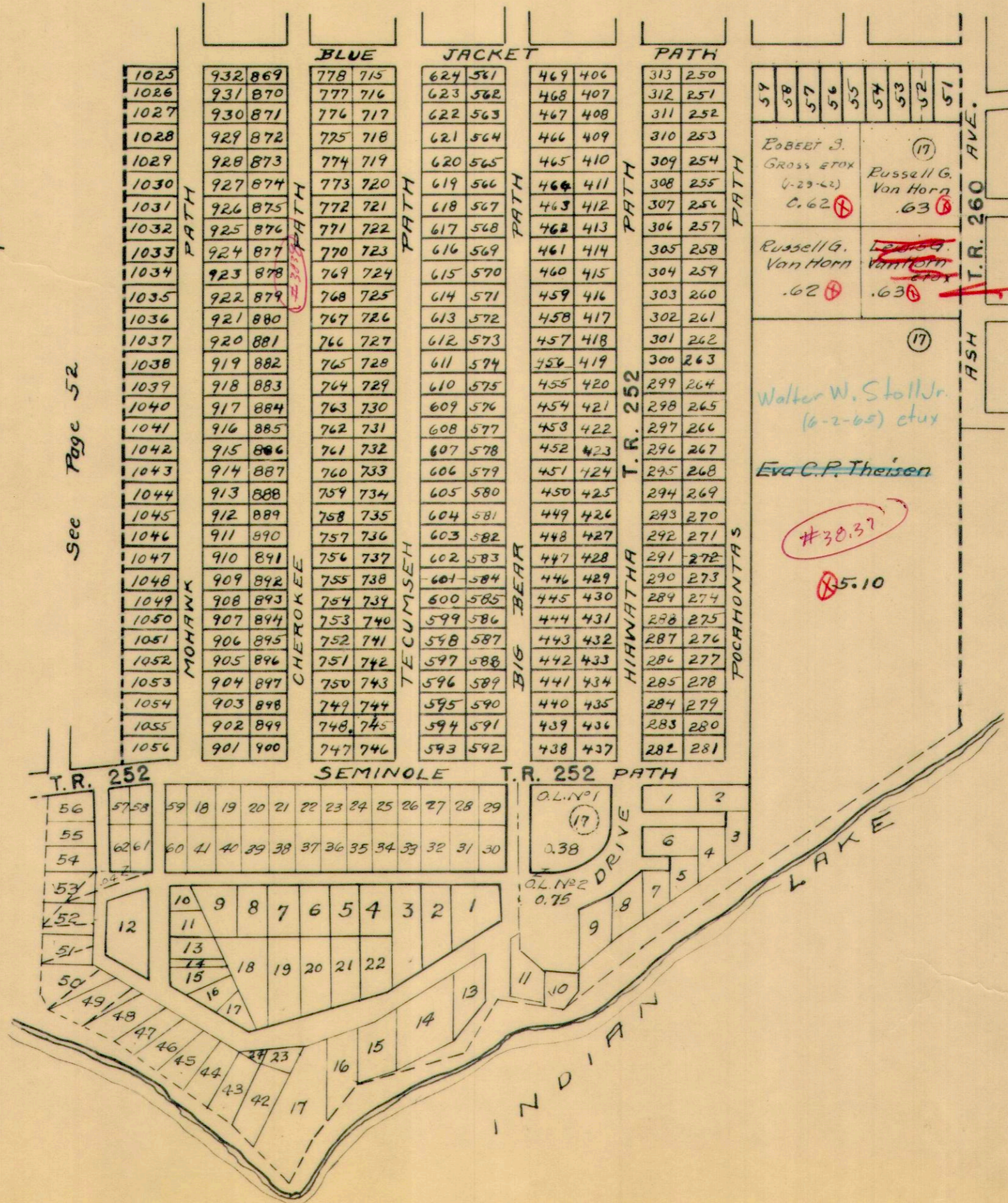
LOTS ON THIS PAGE IN CHIPPEWA PARK NO. 3

See Page 52

STOKES TOWNSHIP VIRGINIA MILITARY SURVEY 12276

SCALE 200 FEET TO THE INCH

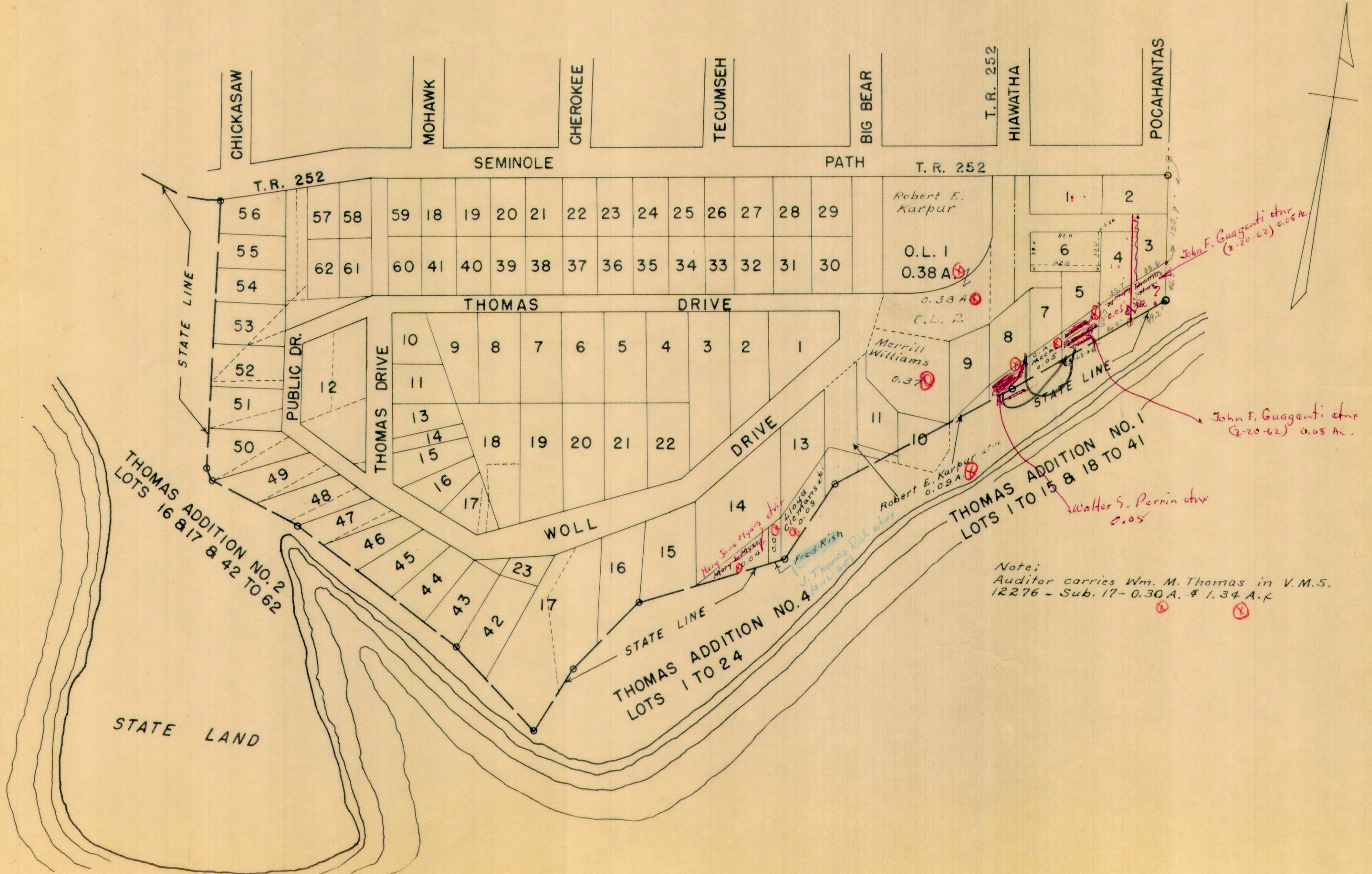
See Page 55



LOTS ON THIS PAGE
IN CHIPPEWA PARK NO. 1

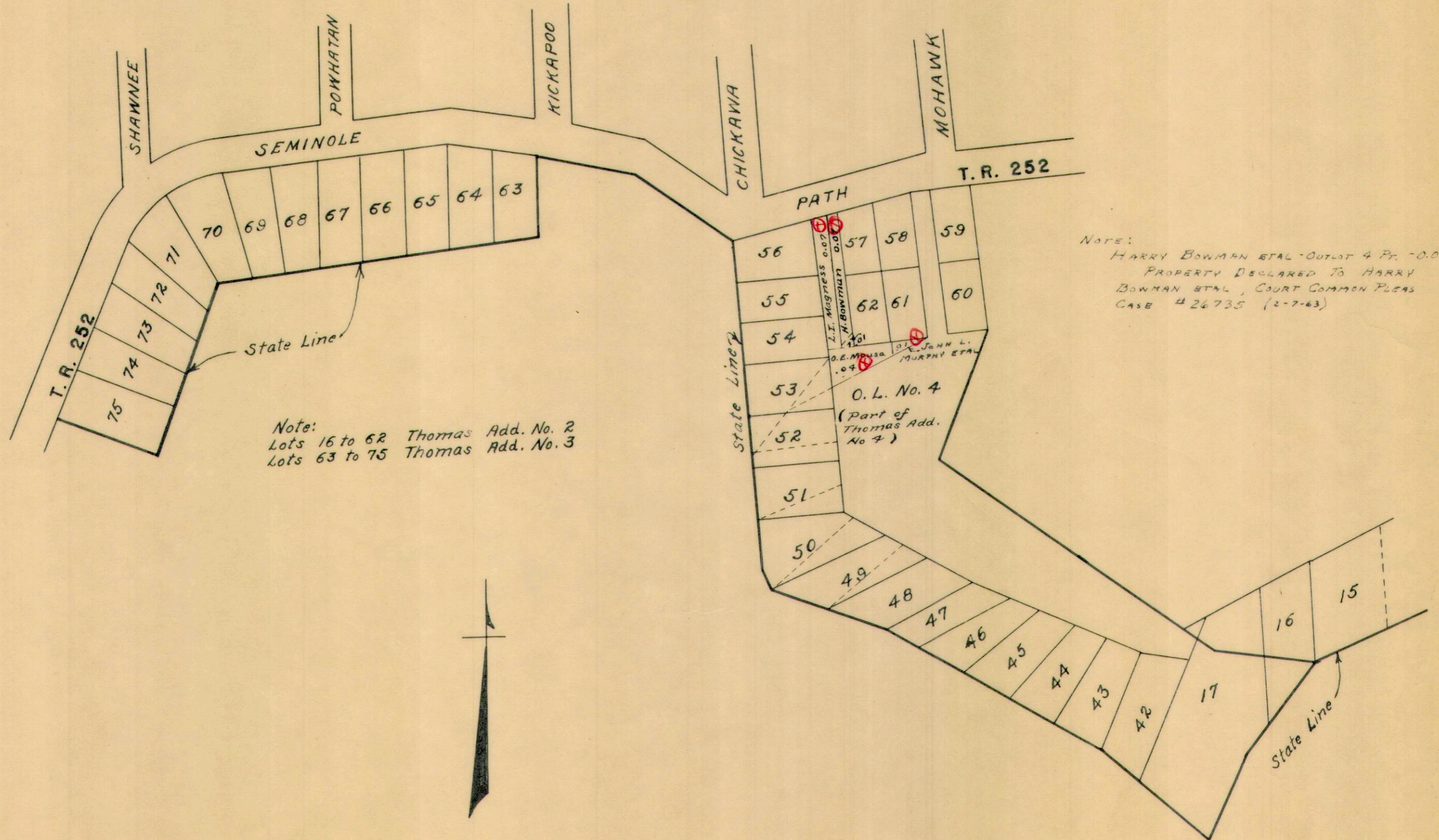
STOKES TOWNSHIP
 THOMAS ADDITIONS NO. 1, 2 AND 4.
 CHIPPEWA PARK, V.M.S. 12276

SCALE 1-INCH = 100 FEET



STOKES TOWNSHIP
 THOMAS ADDITIONS NO. 2 AND 3
 CHIPPEWA PARK, V.M.S. 12276

Scale 1-Inch = 100 Feet



Note:
 Lots 16 to 62 Thomas Add. No. 2
 Lots 63 to 75 Thomas Add. No. 3

Note:
 HARRY BOWMAN ETAL - OUTLOT 4 FT. - 0.06 AC.
 PROPERTY DECLARED TO HARRY
 BOWMAN ETAL, COURT COMMON PLEAS
 CASE # 26735 (2-7-63)

STOKES TOWNSHIP VIRGINIA MILITARY SURVEY 12276

SCALE 200 FEET TO THE INCH

See Page 35

		S. R. 69															
978		977	823	669	515	513	357	203	108	108	108	108	108	108	108	108	108
979		976	822	668	514	512	358	202	107	107	107	107	107	107	107	107	107
980		826	821	518	361	362	206	111	106	106	106	106	106	106	106	106	106
981		827	820	519	364	363	207	110	105	105	105	105	105	105	105	105	105
982		828	819	520	365	364	208	109	104	104	104	104	104	104	104	104	104
983		829	818	521	366	365	209	108	103	103	103	103	103	103	103	103	103
984		830	817	522	367	366	210	107	102	102	102	102	102	102	102	102	102
985		831	816	523	368	367	211	106	101	101	101	101	101	101	101	101	101
986		832	815	524	369	368	212	105	100	100	100	100	100	100	100	100	100
987		833	814	525	370	369	213	104	99	99	99	99	99	99	99	99	99
988		834	813	526	371	370	214	103	98	98	98	98	98	98	98	98	98
989		835	812	527	372	371	215	102	97	97	97	97	97	97	97	97	97
990		836	811	528	373	372	216	101	96	96	96	96	96	96	96	96	96
991		837	810	529	374	373	217	100	95	95	95	95	95	95	95	95	95
992		838	809	530	375	374	218	99	94	94	94	94	94	94	94	94	94
993		839	808	531	376	375	219	98	93	93	93	93	93	93	93	93	93
994		840	807	532	377	376	220	97	92	92	92	92	92	92	92	92	92
995		841	806	533	378	377	221	96	91	91	91	91	91	91	91	91	91
996		842	805	534	379	378	222	95	90	90	90	90	90	90	90	90	90
997		843	804	535	380	379	223	94	89	89	89	89	89	89	89	89	89
998		844	803	536	381	380	224	93	88	88	88	88	88	88	88	88	88
999			802	537	382	381	225	92	87	87	87	87	87	87	87	87	87
1000		845	801	538	383	382	226	91	86	86	86	86	86	86	86	86	86
1001		846	800	539	384	383	227	90	85	85	85	85	85	85	85	85	85
1002		847	799	540	385	384	228	89	84	84	84	84	84	84	84	84	84
1003		848	798	541	386	385	229	88	83	83	83	83	83	83	83	83	83
1004		849	797	542	387	386	230	87	82	82	82	82	82	82	82	82	82
1005		850	796	543	388	387	231	86	81	81	81	81	81	81	81	81	81
1006		851	795	544	389	388	232	85	80	80	80	80	80	80	80	80	80
1007		852	794	545	390	389	233	84	79	79	79	79	79	79	79	79	79
1008		853	793	546	391	390	234	83	78	78	78	78	78	78	78	78	78
1009		854	792	547	392	391	235	82	77	77	77	77	77	77	77	77	77
1010		855	791	548	393	392	236	81	76	76	76	76	76	76	76	76	76
1011		856	790	549	394	393	237	80	75	75	75	75	75	75	75	75	75
1012		857	789	550	395	394	238	79	74	74	74	74	74	74	74	74	74
1013		858	788	551	396	395	239	78	73	73	73	73	73	73	73	73	73
1014		859	787	552	397	396	240	77	72	72	72	72	72	72	72	72	72
1015		860	786	553	398	397	241	76	71	71	71	71	71	71	71	71	71
1016		861	785	554	399	398	242	75	70	70	70	70	70	70	70	70	70
1017		862	784	555	400	399	243	74	69	69	69	69	69	69	69	69	69
1018		863	783	556	401	400	244	73	68	68	68	68	68	68	68	68	68
1019		864	782	557	402	401	245	72	67	67	67	67	67	67	67	67	67
1020		865	781	558	403	402	246	71	66	66	66	66	66	66	66	66	66
1021		866	780	559	404	403	247	70	65	65	65	65	65	65	65	65	65
1022		867	779	560	405	404	248	69	64	64	64	64	64	64	64	64	64
1023		868	778	561	406	405	249	68	63	63	63	63	63	63	63	63	63
1024			777	562	407	406	250	67	62	62	62	62	62	62	62	62	62

See Page 53

See Page 57

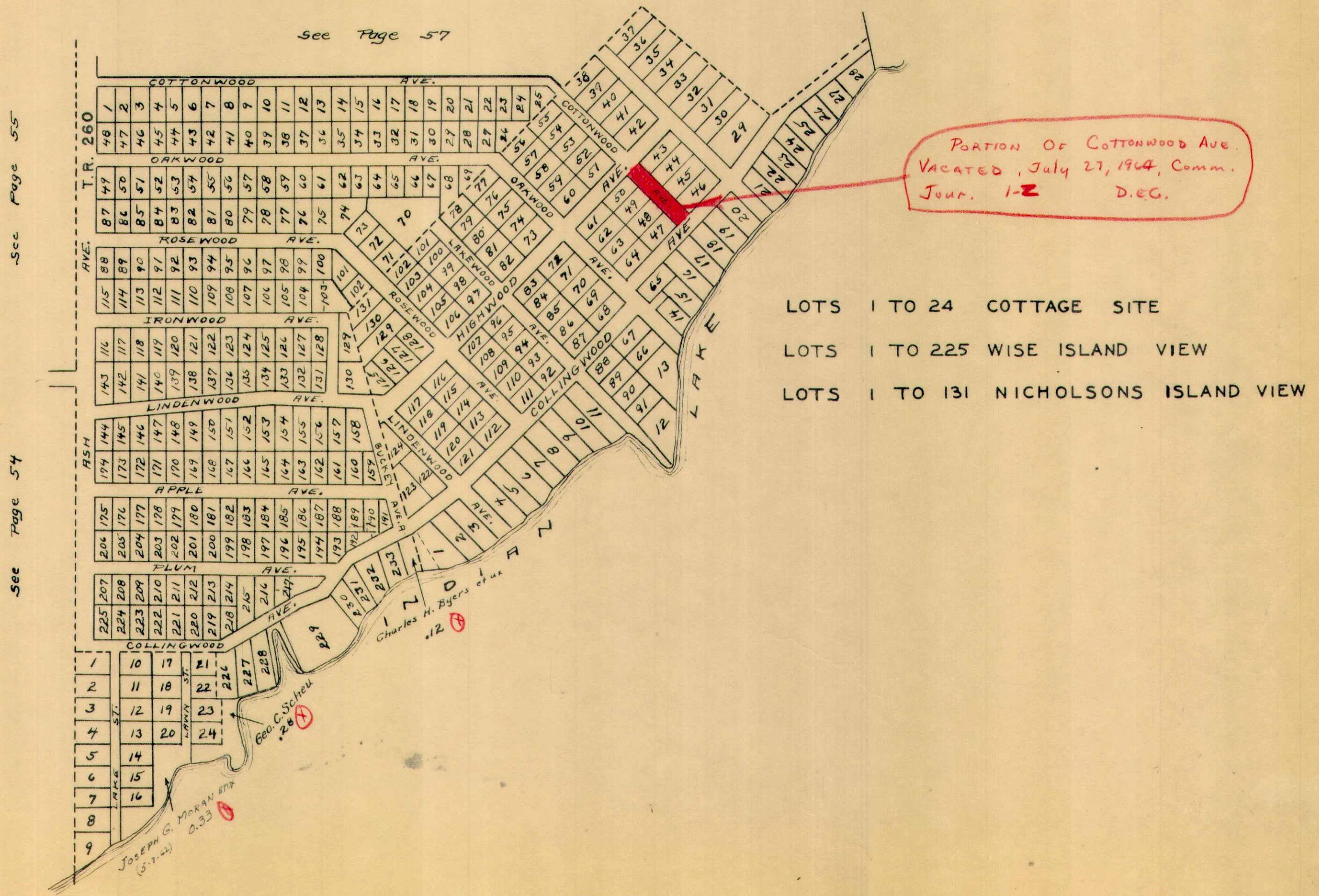
See Page 56

LOTS ON THIS PAGE IN
CHIPPEWA PARK NO. 1

See Page 54

STOKES TOWNSHIP VIRGINIA MILITARY SURVEY 12276

SCALE 100 FEET TO THE INCH



PORTION OF COTTONWOOD AVE.
VACATED, July 27, 1964, Comm.
Jour. 1-2 D.E.G.

- LOTS 1 TO 24 COTTAGE SITE
- LOTS 1 TO 225 WISE ISLAND VIEW
- LOTS 1 TO 131 NICHOLSONS ISLAND VIEW

See Page 55

See Page 54

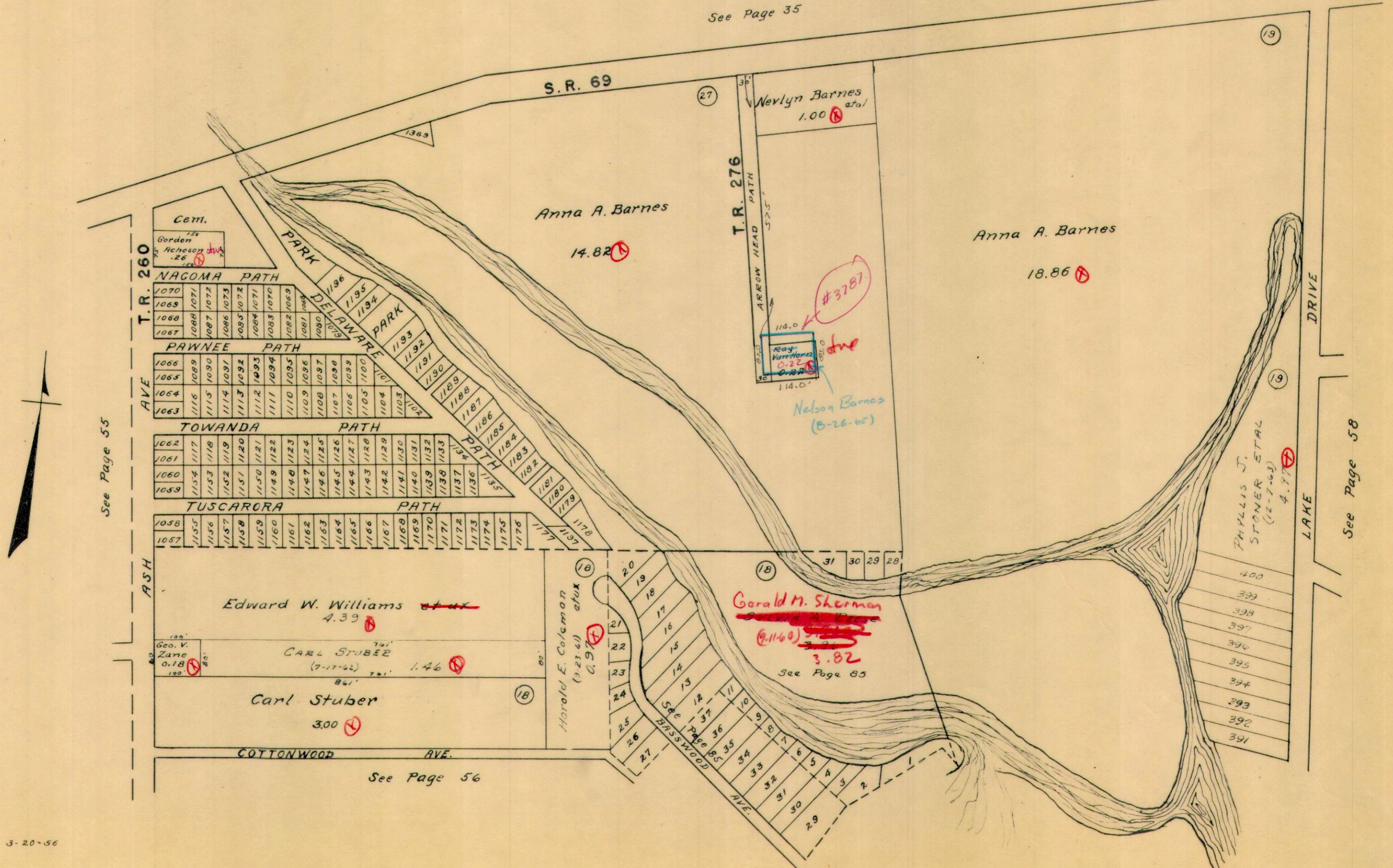
See Page 57



STOKES TOWNSHIP
 VIRGINIA MILITARY SURVEY 12276

SCALE 200 FEET TO THE INCH

LOT 1389, CHIPPEWA PARK NO. 2
 LOTS 1057 TO 1197 CHIPPEWA PARK NO. 2
 LOTS 1 TO 31 REESE ALLOTMENT
 LOTS 29 TO 37 NICHOLSONS ISLAND VIEW
 LOTS 390 TO 400 AVONDALE NO. 6

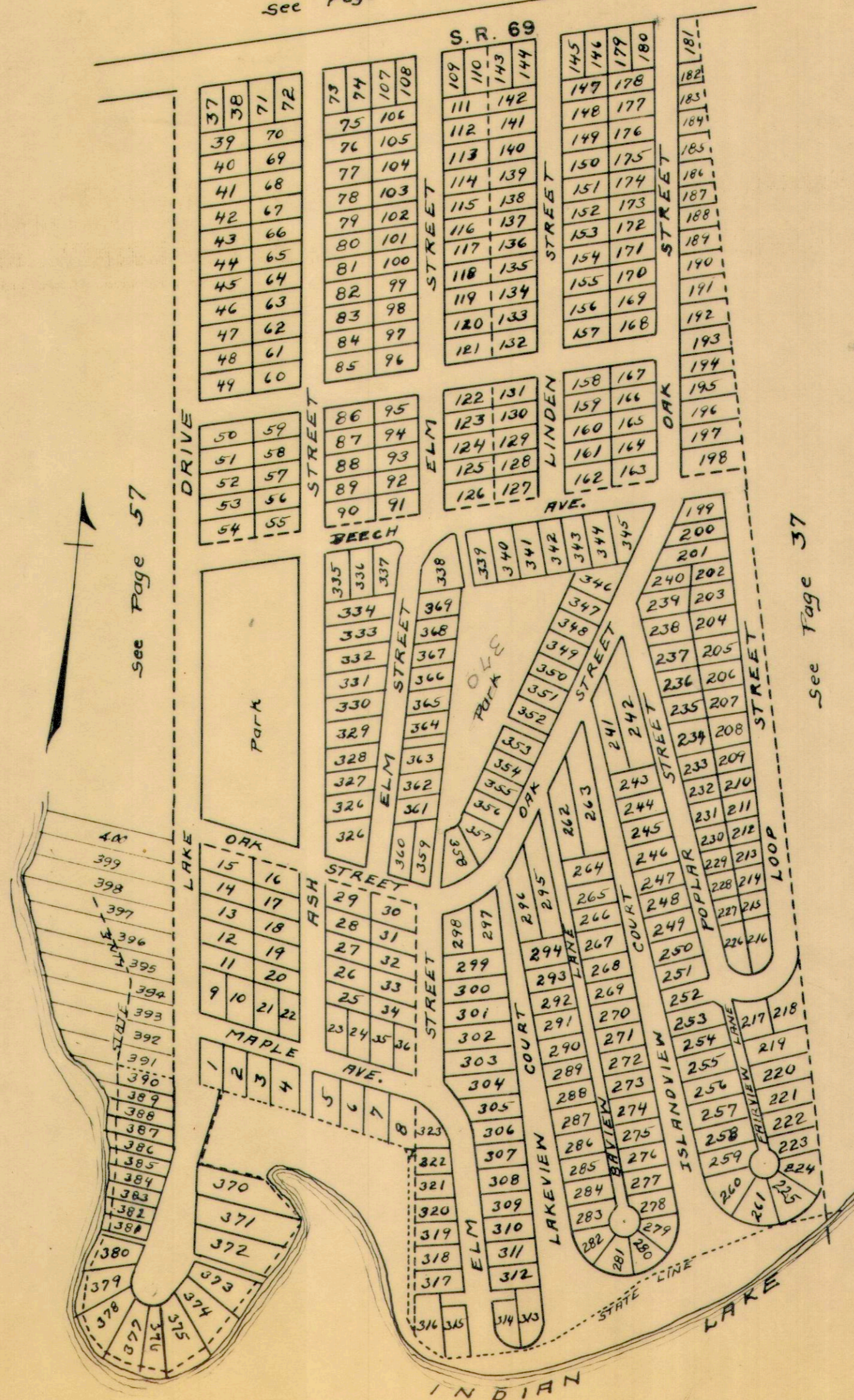


STOKES TOWNSHIP

VIRGINIA MILITARY SURVEY 12276

SCALE 200 FEET TO THE INCH

see Page 35



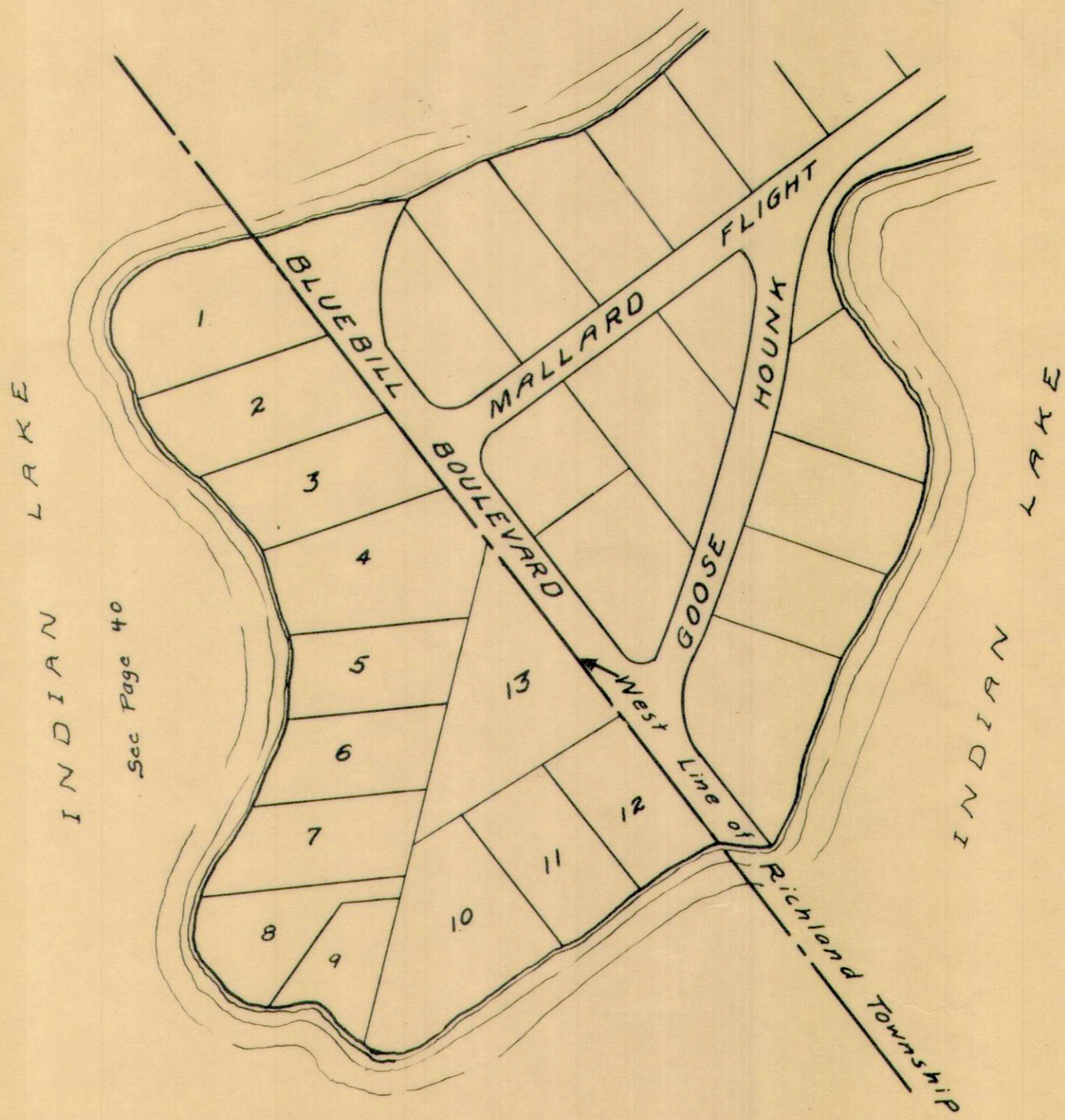
see Page 57

see Page 37

- LOTS 1 TO 36 AVONDALE NO. 1
- LOTS 37 TO 126 AVONDALE NO. 2
- LOTS 199 TO 369 AVONDALE NO. 3
- LOTS 127 TO 198 AVONDALE NO. 4
- LOTS 370 TO 390 AVONDALE NO. 5
- LOTS 390 TO 400 AVONDALE NO. 6

STOKES TOWNSHIP
VIRGINIA MILITARY SURVEY 13393
SCALE 100 FEET TO THE INCH

SPORT POINT ALLOTMENT (PONY ISLAND)



Sec Page 40

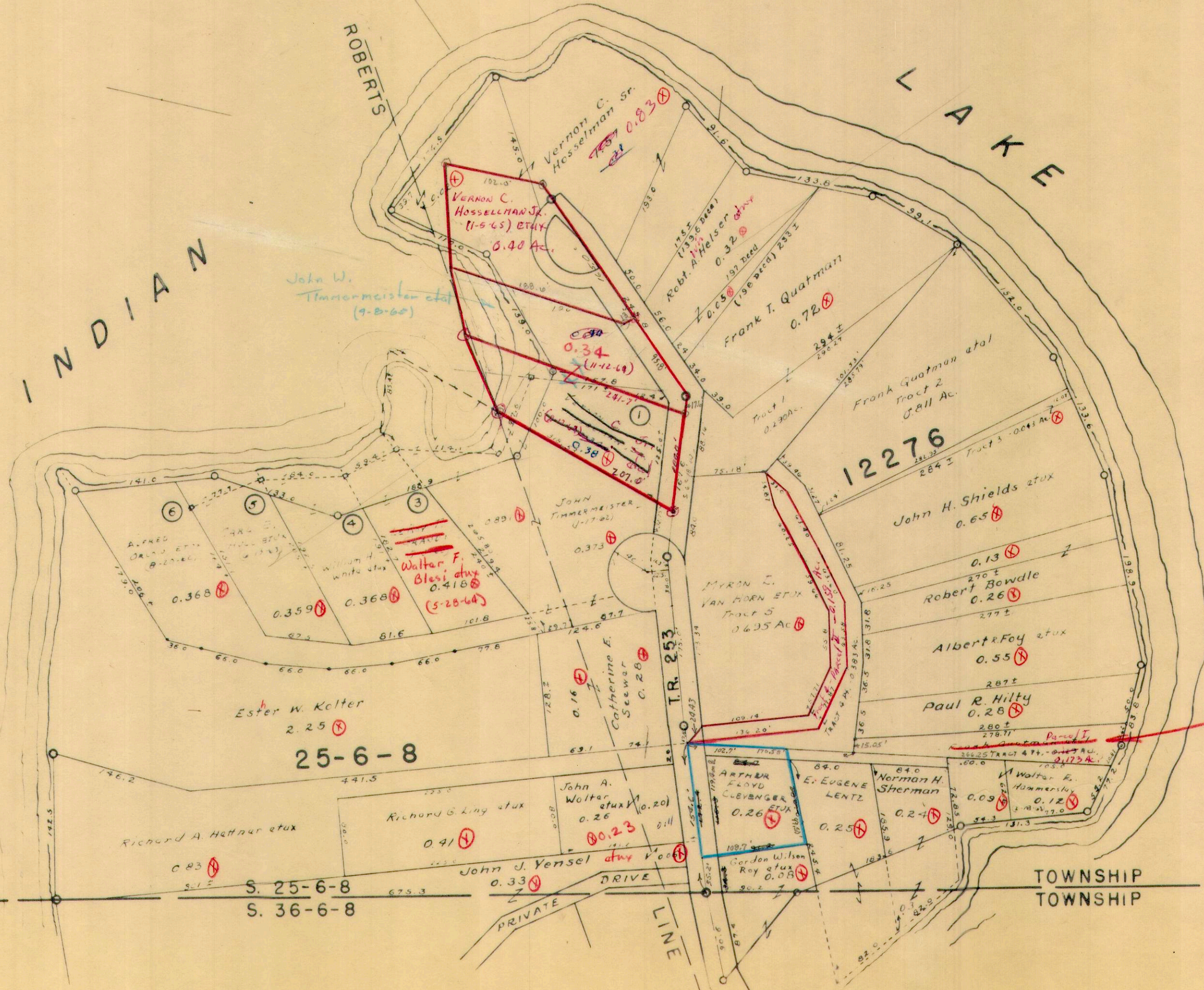

This should be in Richland Twp. It was recorded in Error in 1925.

SECTION 25 TOWN 6 S. RANGE 8 E.
VIRGINIA MILITARY SURVEY 12276
WOLFE ISLAND

1.59
2.24
3.83

3.83
1.29
5.12

35.2
119.4
154.6



MYRON C. Van Horn et ux

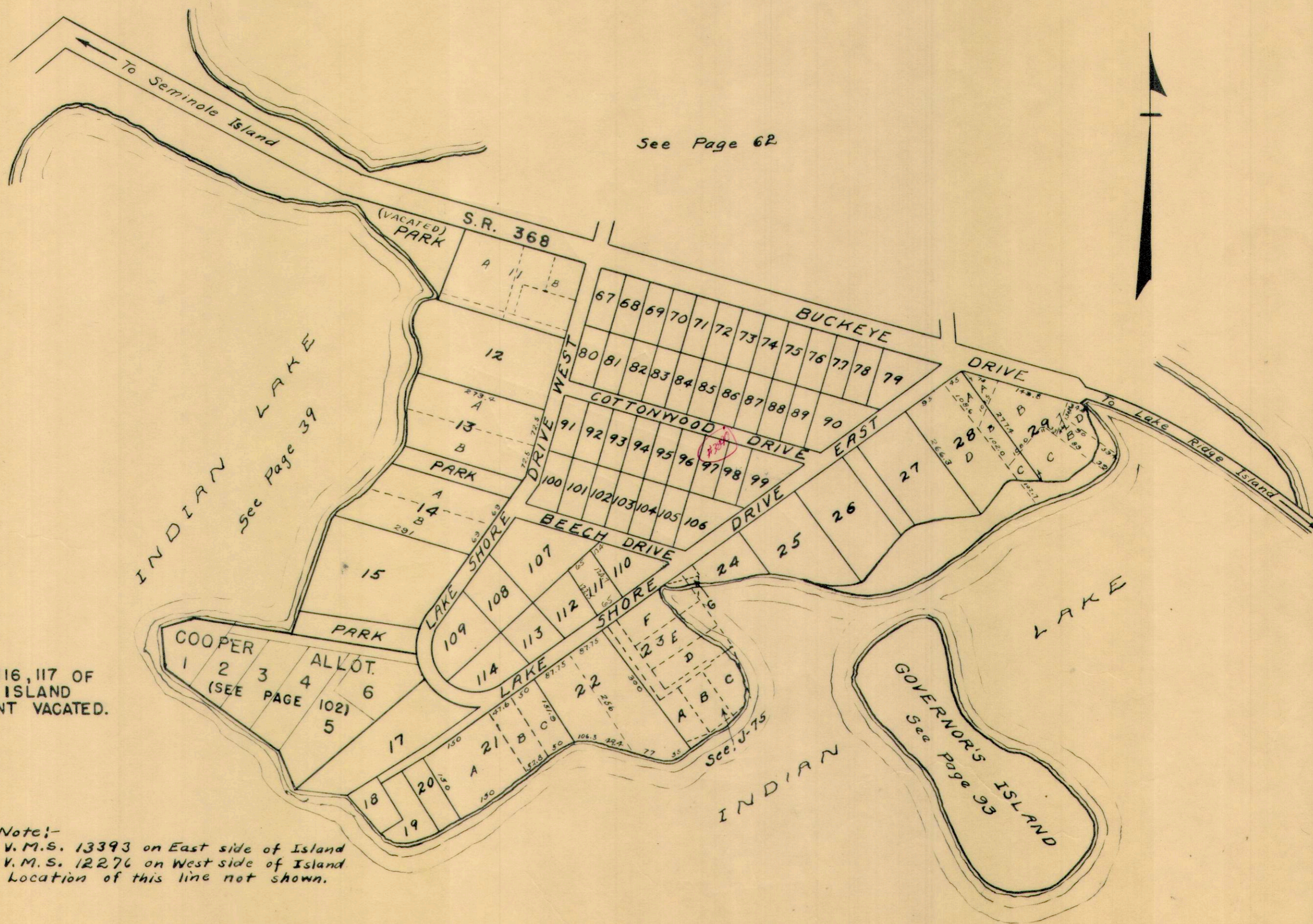
0.383
1.59
0.224

STOKES TOWNSHIP

VIRGINIA MILITARY SURVEY 12276
VIRGINIA MILITARY SURVEY 13393

SCALE 200 FEET TO THE INCH

SHAWNEE ISLAND (S. PART)



NOTE:
LOTS 16, 116, 117 OF
SHAWNEE ISLAND
ALLOTMENT VACATED.

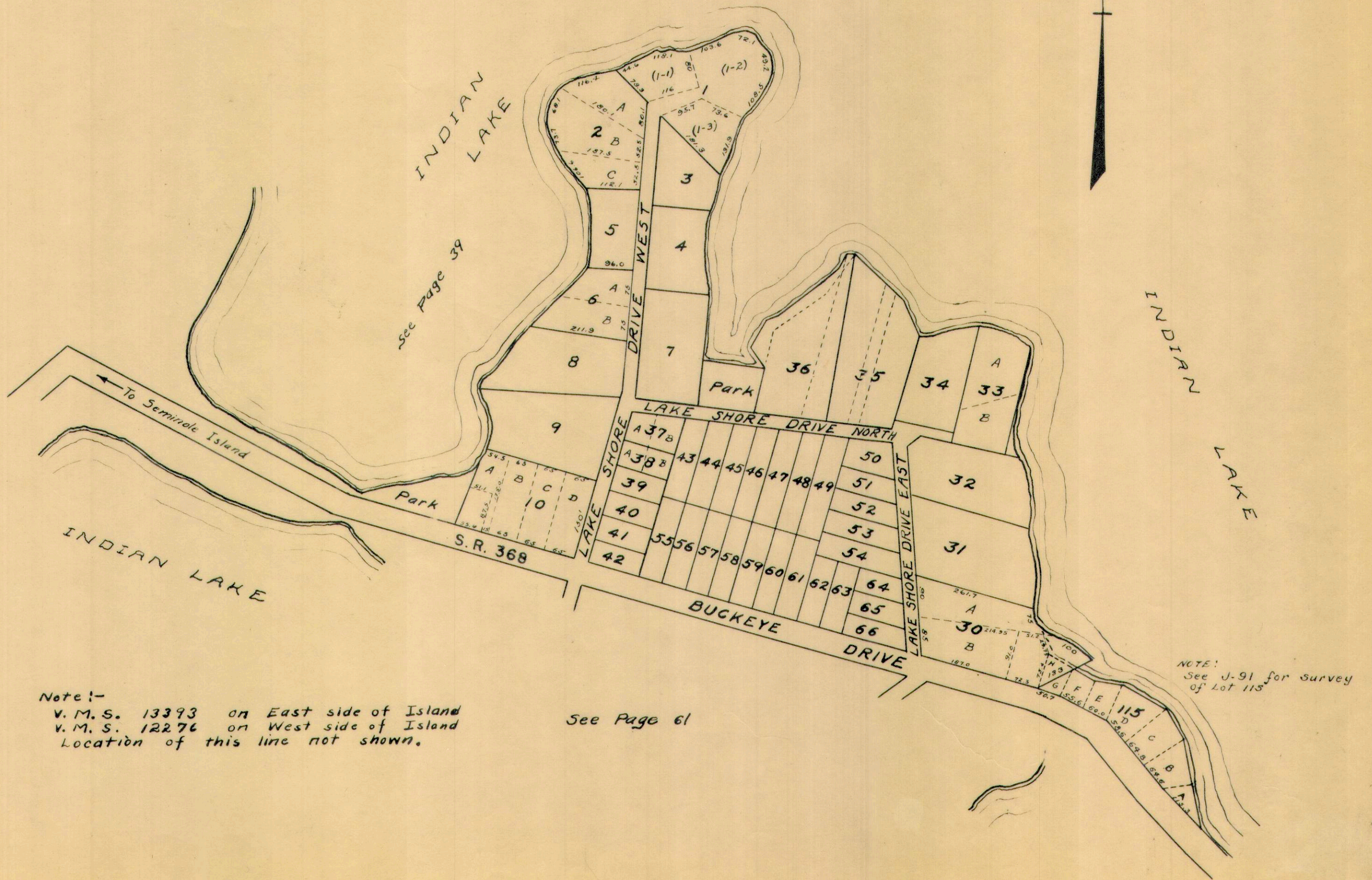
Note:-
V.M.S. 13393 on East side of Island
V.M.S. 12276 on West side of Island
Location of this line not shown.

STOKES TOWNSHIP

VIRGINIA MILITARY SURVEY 12276
VIRGINIA MILITARY SURVEY 13393

SCALE 200 FEET TO THE INCH

SHAWNEE ISLAND (N. PART)



Note:-
 V. M. S. 13393 on East side of Island
 V. M. S. 12276 on West side of Island
 Location of this line not shown.

See Page 61

NOTE:
 See J-91 for survey
 of Lot 115

STOKES TOWNSHIP
 VIRGINIA MILITARY SURVEY 12276

TECUMSEH ISLAND &
 MIDLAKE SUBDIVISION NO. 1 & NO. 2

SCALE: 1" = 200'

NOTE:

Lots 1 To 25 Incl., Lot 29, Lots 36 To 85 Incl.,
 Lots 95 To 101 Incl., Lots 123 To 130 Incl.,
 Lots 140 To 147 Incl., Lots 166 To 169 Incl.,
 Tecumseh Island Allotment.

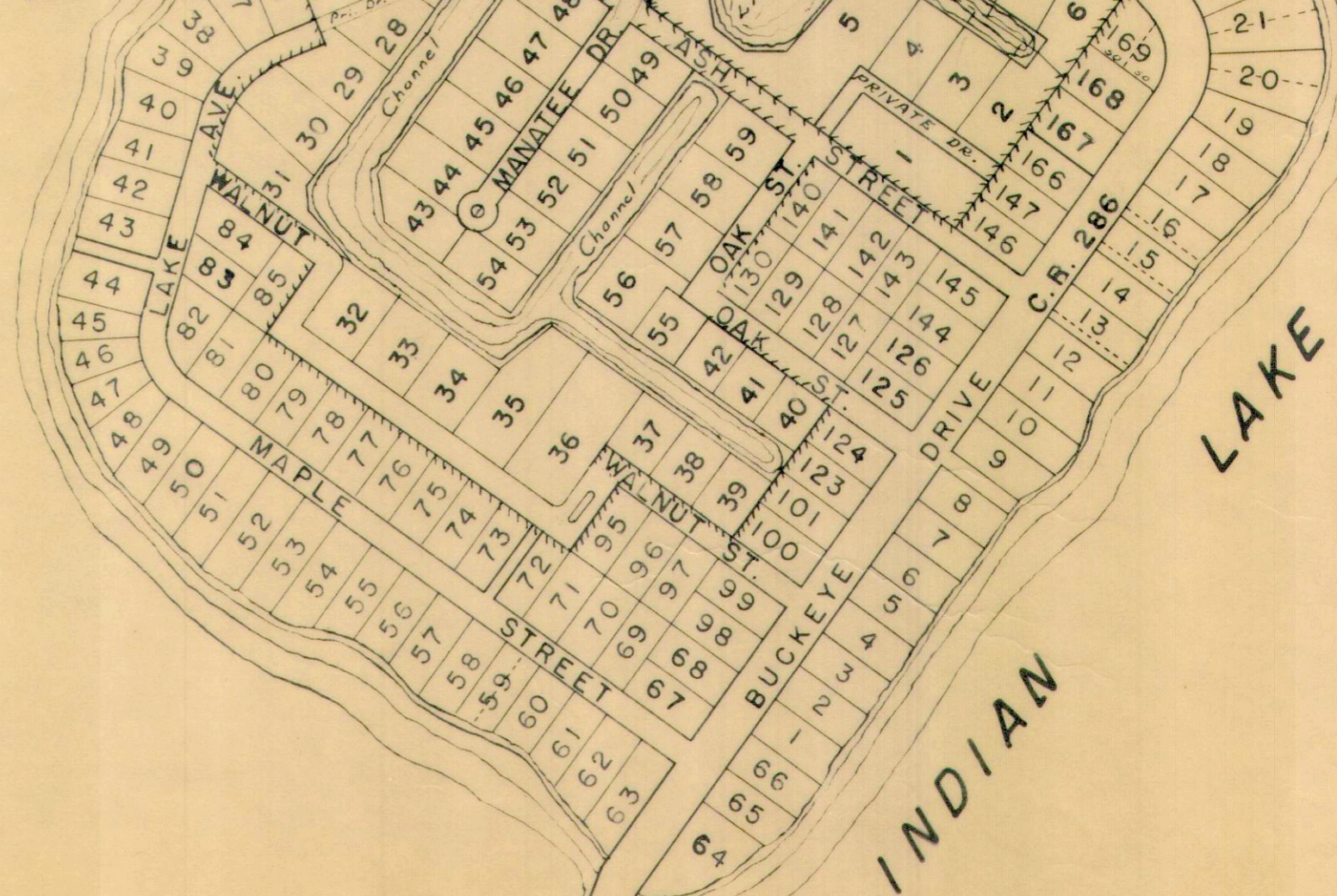
Lots 1 To 23 Incl., Midlake Subdivision No. 1

Lots 24 To 48 Incl., Midlake Subdivision No. 2

Lots 49 To 59 Incl., Midlake Subdivision No. 3

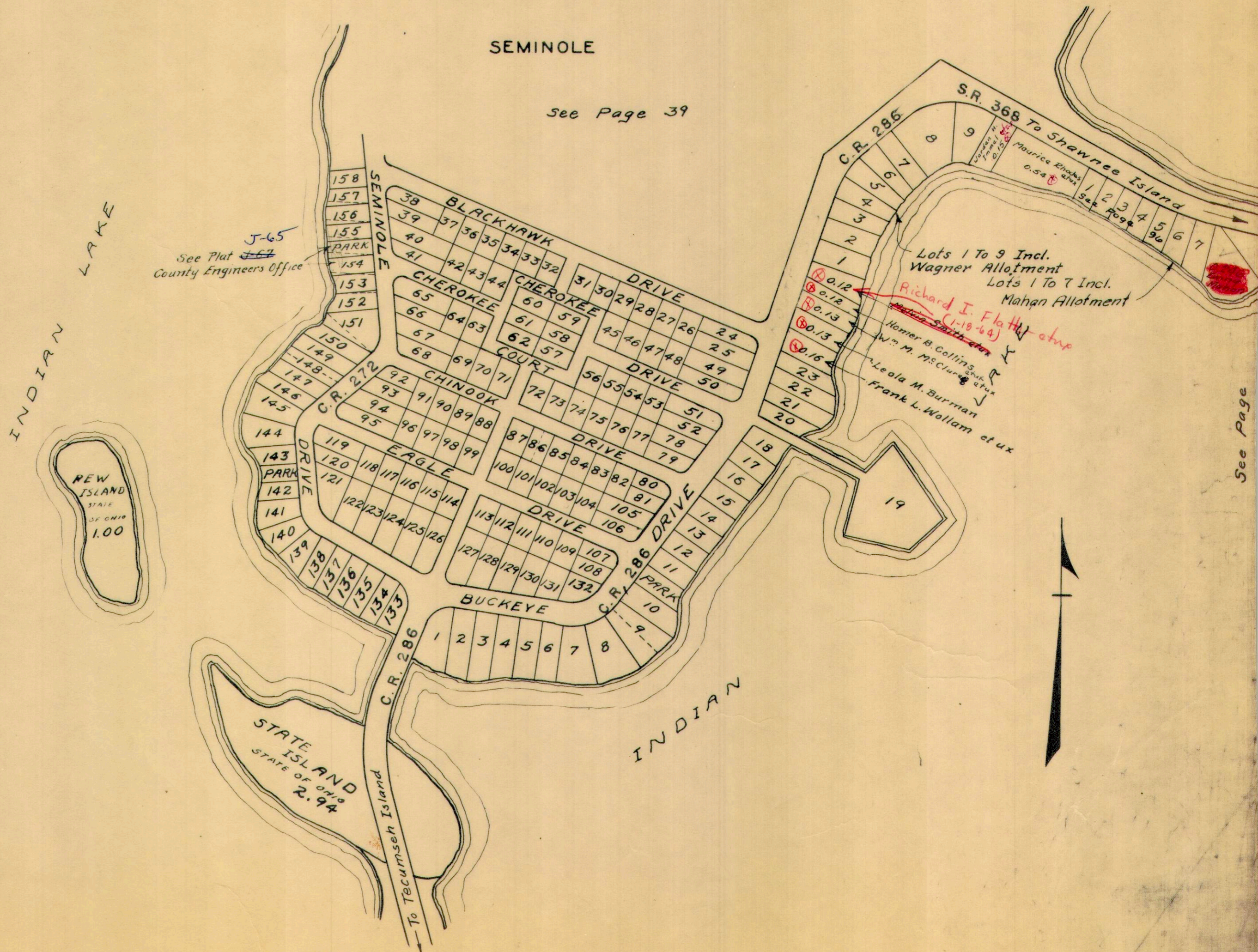


INDIAN



STOKES TOWNSHIP VIRGINIA MILITARY SURVEY 12276

SCALE 200 FEET TO THE INCH



J-65
See Plat 67
County Engineers Office

Lots 1 To 9 Incl.
Wagner Allotment
Lots 1 To 7 Incl.
Mahan Allotment

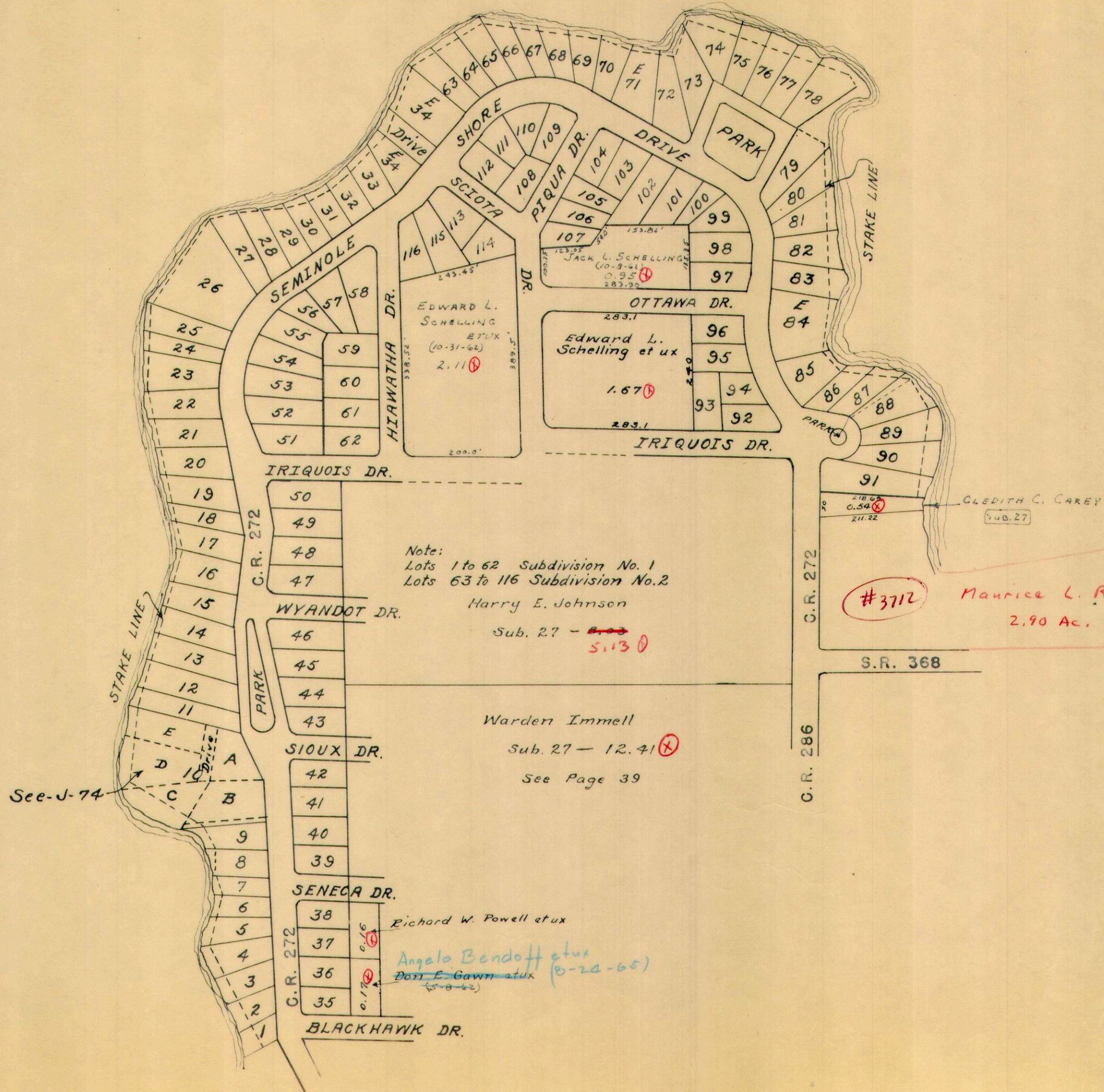
Richard J. Flatty et ux
Martin Smith et ux
Homer B. Collins et ux
Wm. M. McClure et ux
Leola M. Burman
Frank L. Wollam et ux

INDIAN LAKE

INDIAN

See Page

STOKES TOWNSHIP
SEMINOLE SHORES SUBDIVISION 1&2
V.M.S. 12276
SCALE 200 FEET TO THE INCH



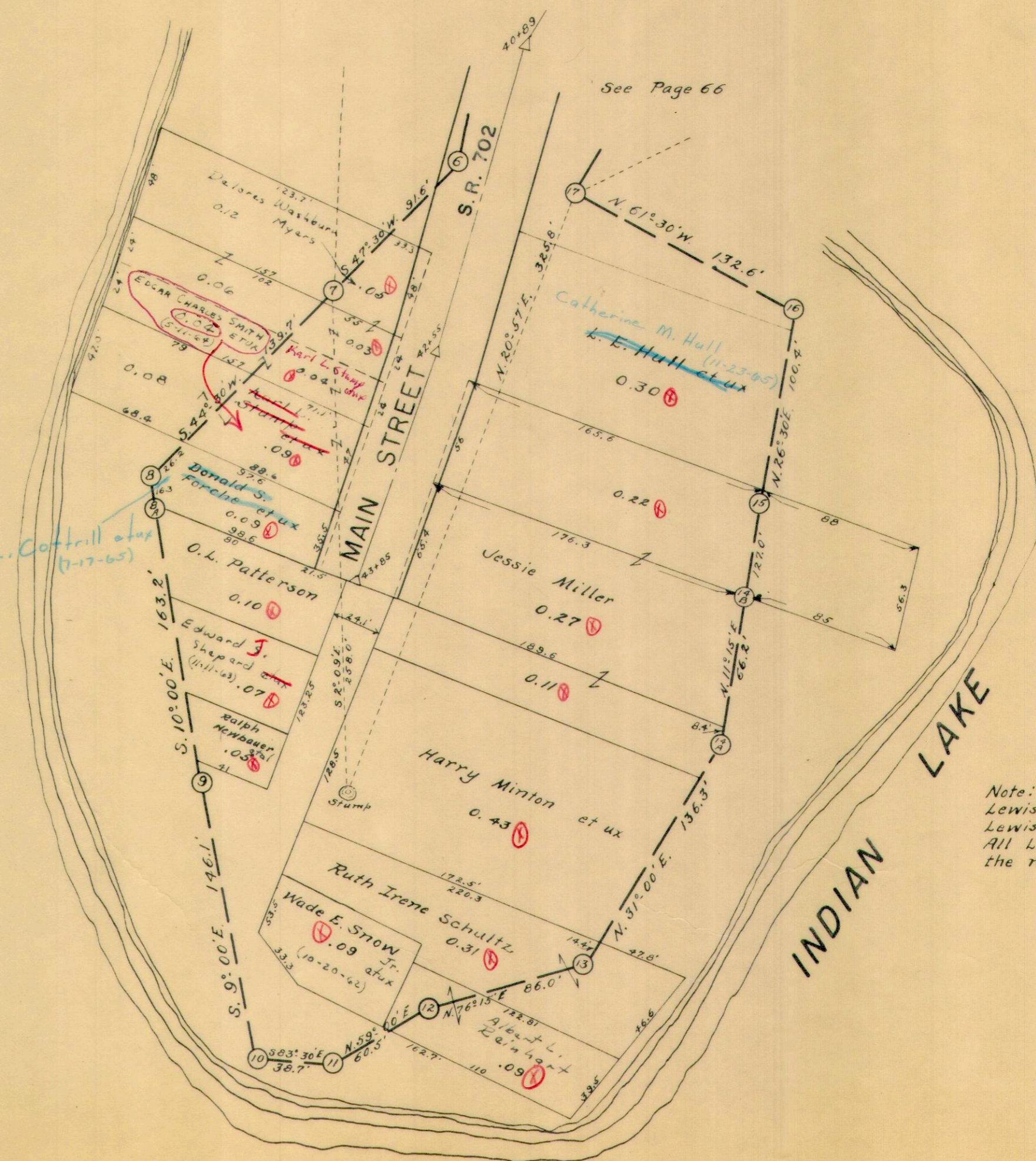
STOKES TOWNSHIP
 VIRGINIA MILITARY SURVEY 12276

SCALE 100 FEET TO THE INCH

TURKEY FOOT (PART)

INDIAN LAKE

INDIAN LAKE



Guy E. Cottrill et ux
 (7-17-65)

Note: Auditors Duplicate Jan. 1st 1965 8.50
 Lewis E. Hull et al, V.M.S. 12276- 2 A. 8.75
 Lewis E. Hull et al, V.M.S. 12277- A. 8.50
 All Land not otherwise shown is in 5.00
 the name of Lewis E. Hull et al.

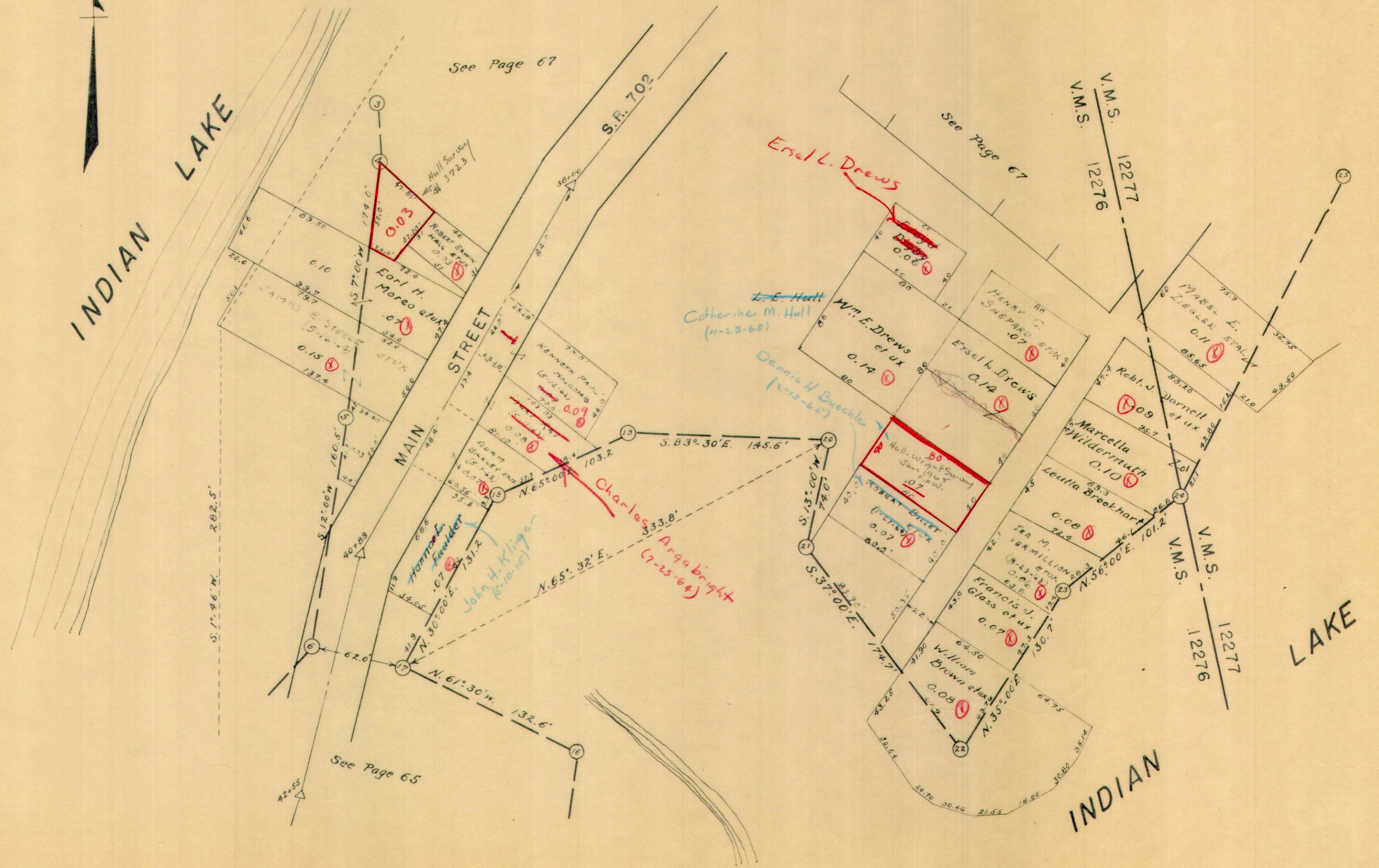
Ⓢ

STOKES TOWNSHIP

VIRGINIA VIRGINIA MILITARY MILITARY SURVEY SURVEY 12276 12277

SCALE 60 FEET TO THE INCH

TURKEY FOOT (PART)



See Page 67

See page 67

See Page 65

LAKE

INDIAN LAKE

STOKES TOWNSHIP

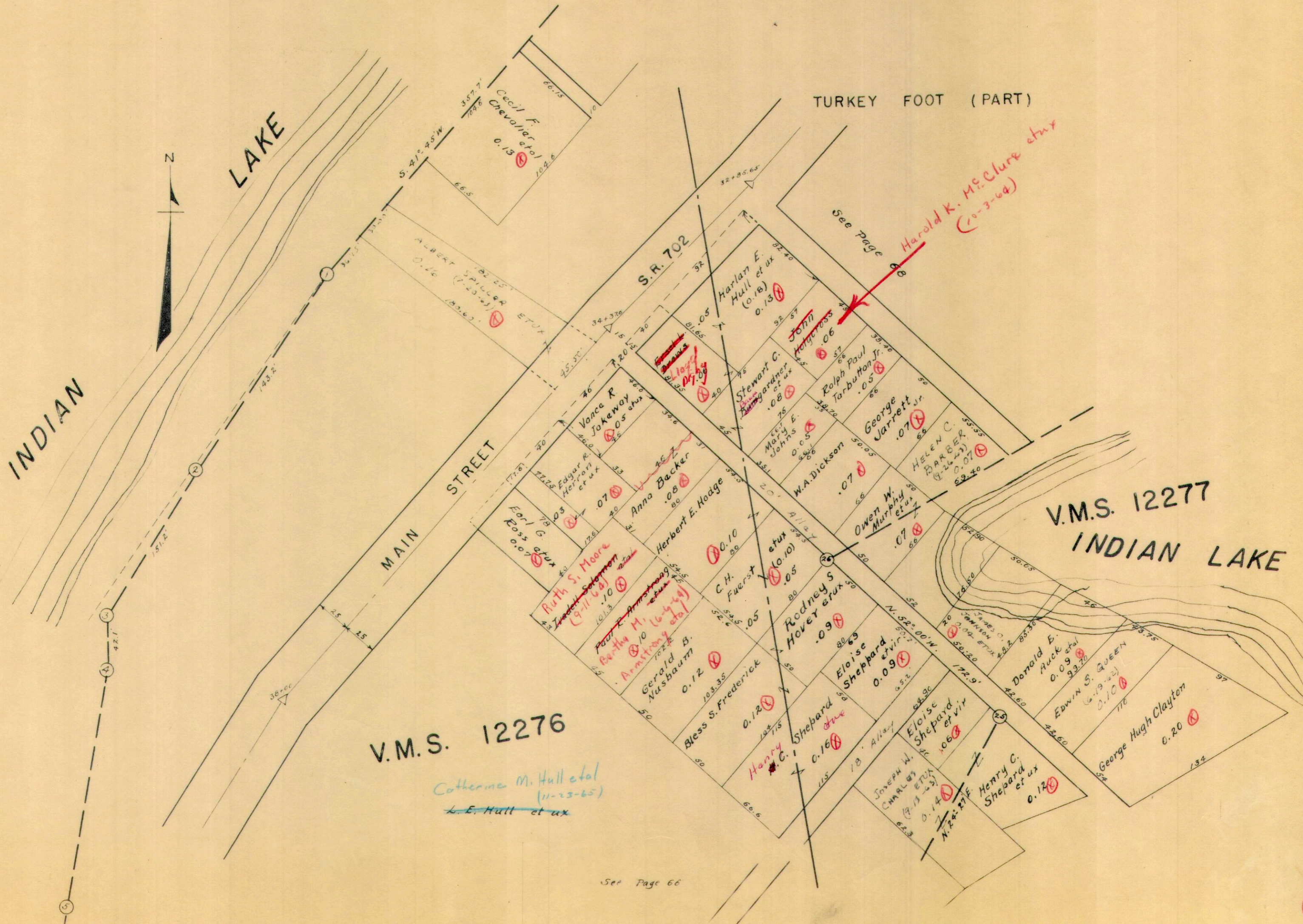
VIRGINIA
VIRGINIA

MILITARY
MILITARY

SURVEY
SURVEY

12276
12277

SCALE 60 FEET TO THE INCH



VIRGINIA
VIRGINIA

MILITARY
MILITARY

SURVEY
SURVEY

12276
12277

Sheldon-Newland
Jan. 1965 Survey

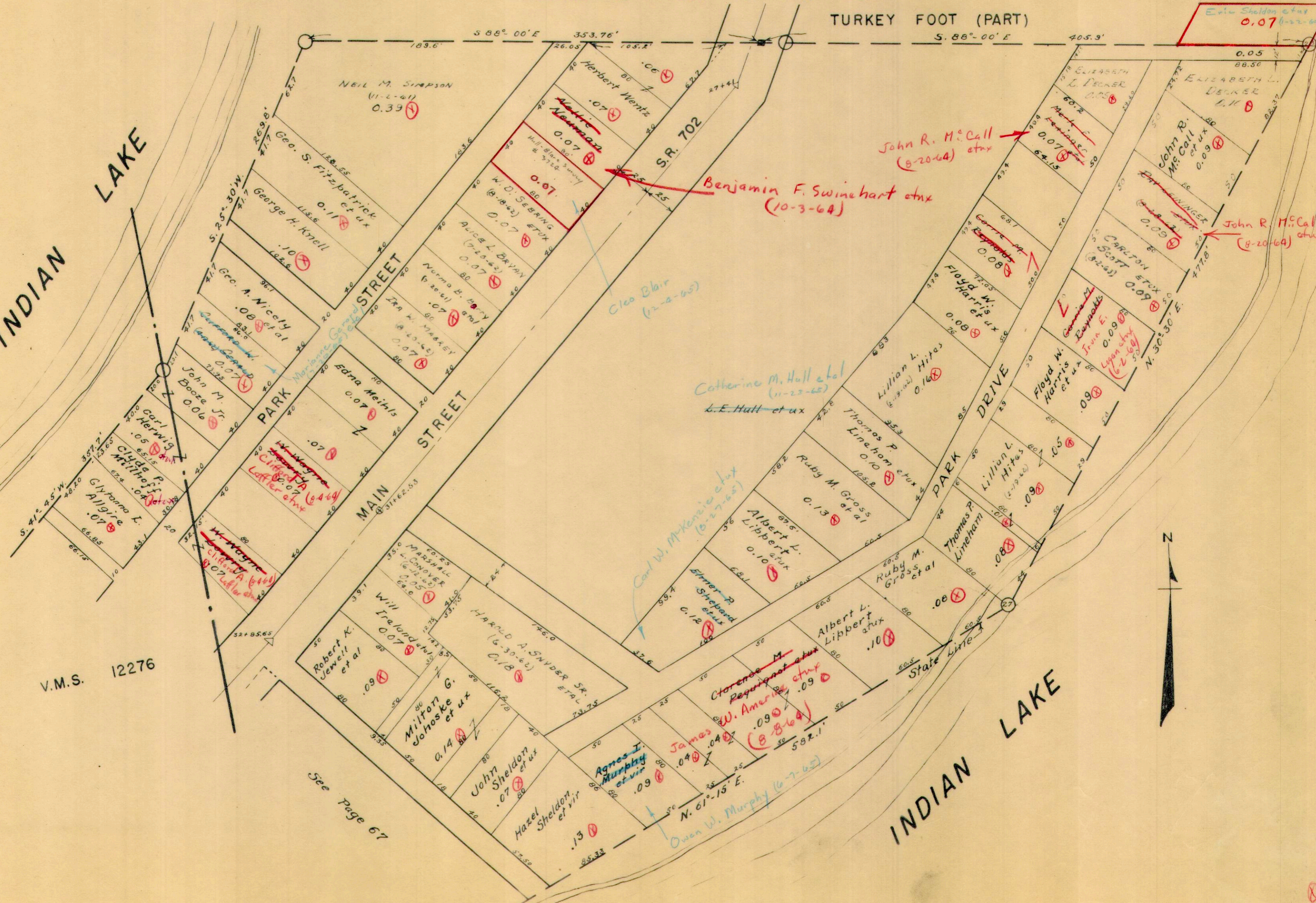
SCALE 60 FEET TO THE INCH

TURKEY FOOT (PART)

INDIAN LAKE

John R. McCall
(8-20-64) et ux
Benjamin F. Swinehart et ux
(10-3-64)

Edna Sheldon et ux
0.07 (1-22-65)



V.M.S. 12276

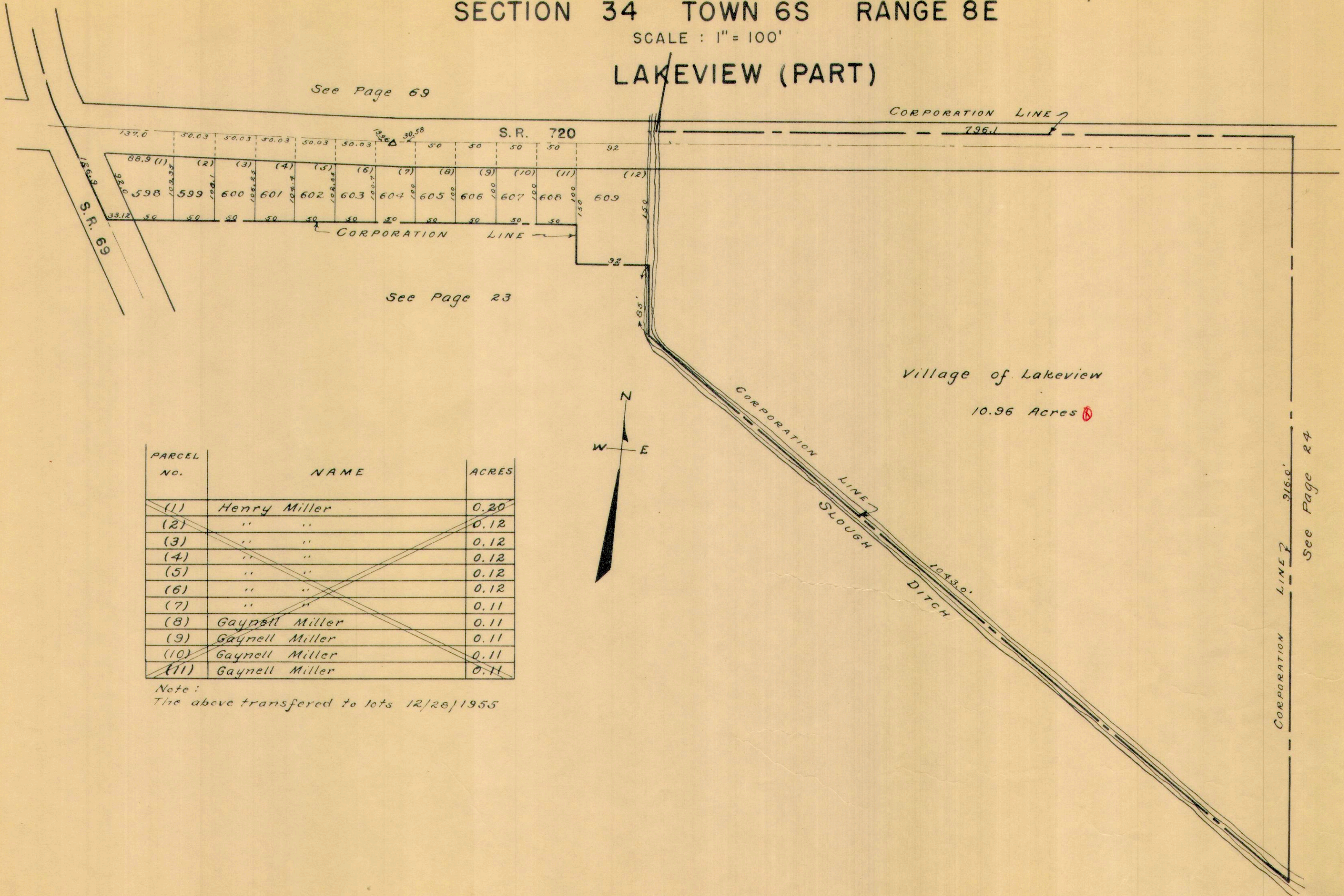
See page 67

INDIAN LAKE

SECTION 34 TOWN 6S RANGE 8E

SCALE : 1" = 100'

LAKEVIEW (PART)



PARCEL NO.	NAME	ACRES
(1)	Henry Miller	0.20
(2)	" "	0.12
(3)	" "	0.12
(4)	" "	0.12
(5)	" "	0.12
(6)	" "	0.12
(7)	" "	0.11
(8)	Gaynell Miller	0.11
(9)	Gaynell Miller	0.11
(10)	Gaynell Miller	0.11
(11)	Gaynell Miller	0.11

Note:
The above transferred to lots 12/28/1955

See Page 24

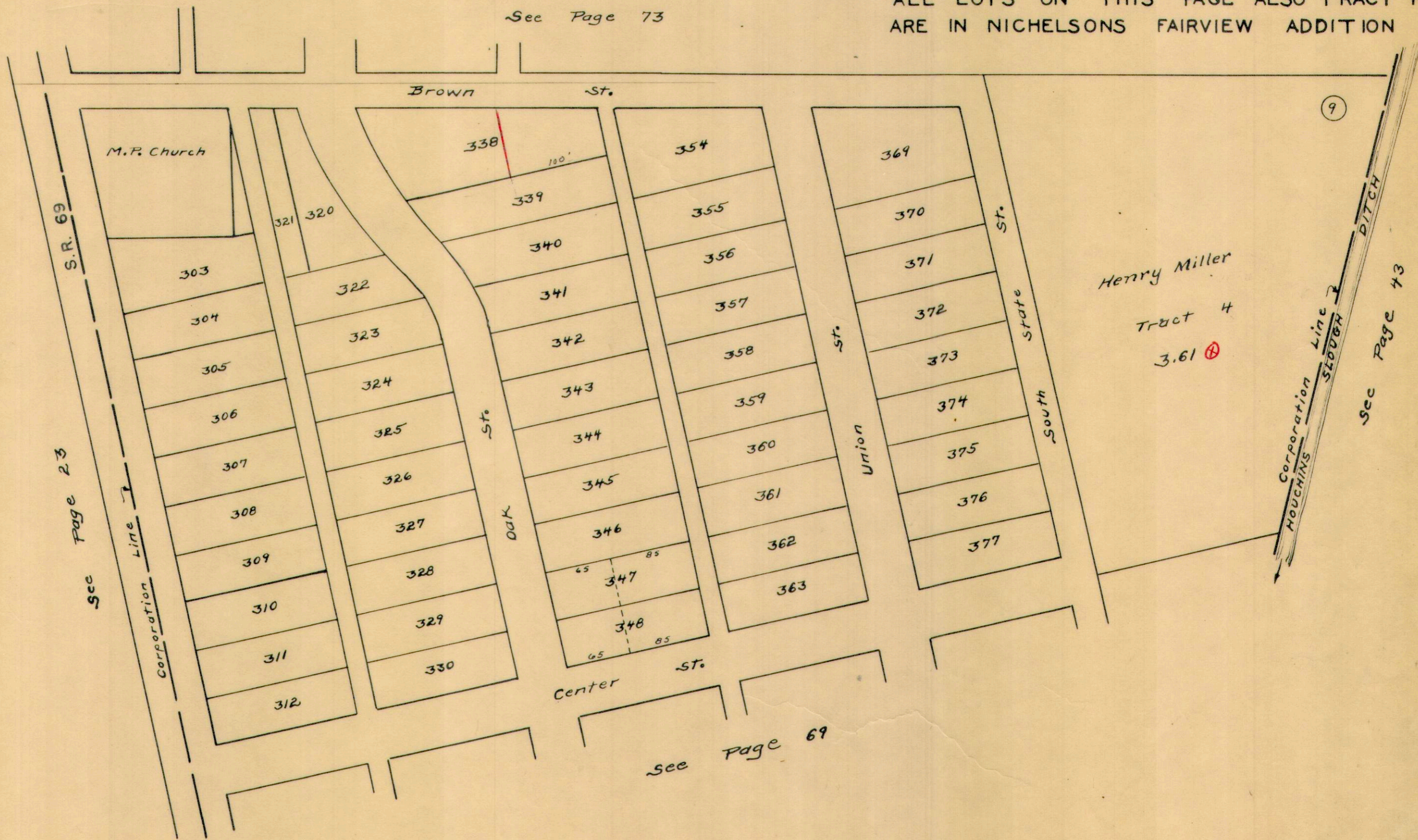
STOKES TOWNSHIP
SECTION 34 TOWN 6 S. RANGE 8 E.

SCALE 100 FEET TO THE INCH

LAKEVIEW (PART)

ALL LOTS ON THIS PAGE ALSO TRACT NO. 4
ARE IN NICHELSONS FAIRVIEW ADDITION

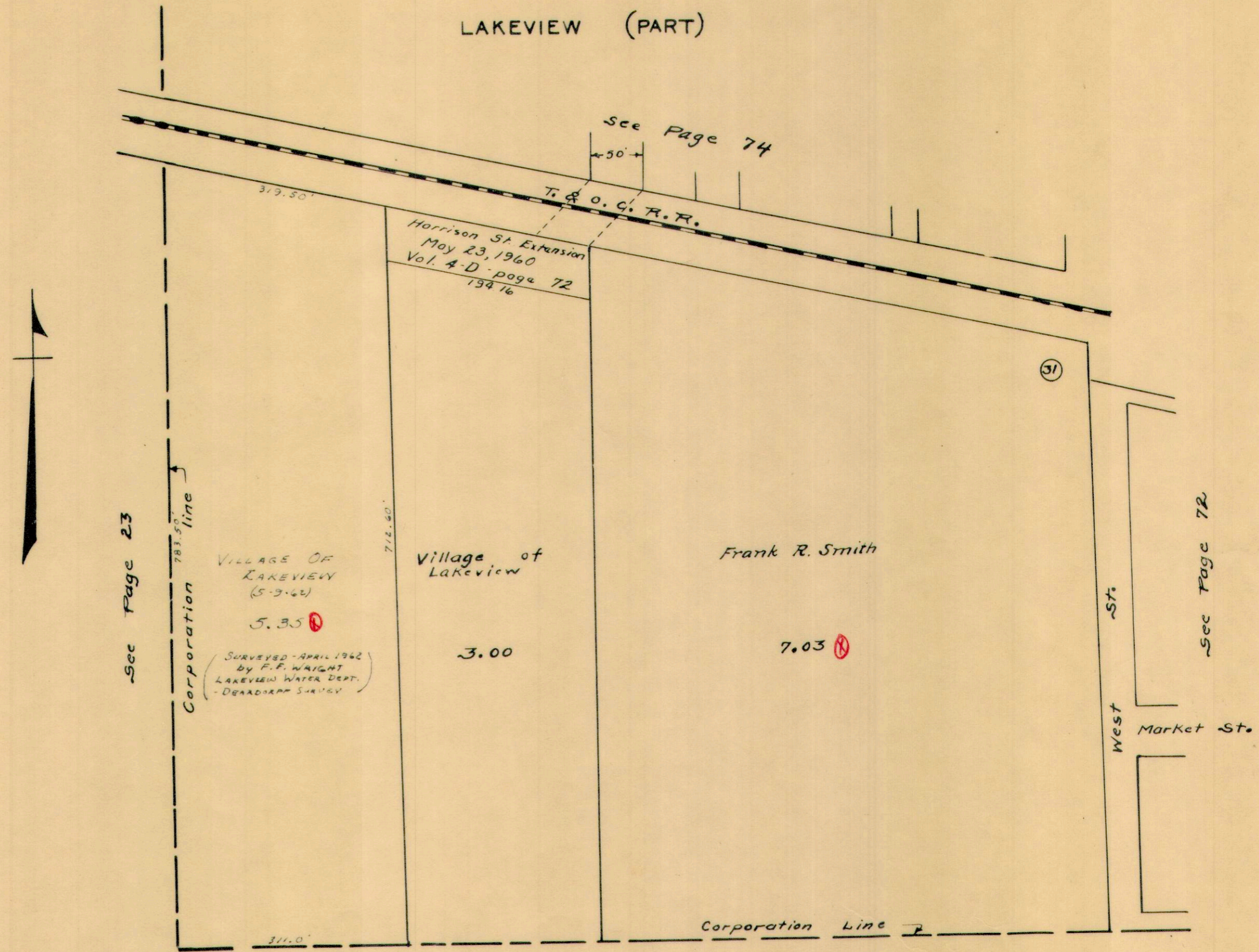
See Page 73



STOKES TOWNSHIP
SECTION 34 TOWN 6S. RANGE 8E.

SCALE 100 FEET TO THE INCH

LAKEVIEW (PART)



See Page 23

Corporation line

Village of LAKEVIEW (5-9-62)
5.35
SURVEYED - APRIL 1962
by F. F. WRIGHT
LAKEVIEW WATER DEPT.
- DEARDORFF SURVEY

712.50'

Village of Lakeview
3.00

Frank R. Smith
7.03

Corporation Line

311.0'

See Page 23

31

West Market St.
West St.

See Page 72

See Page 74

T. & O. C. R.R.

Harrison St Extension
May 23, 1960
Vol. 4-D page 72
19416

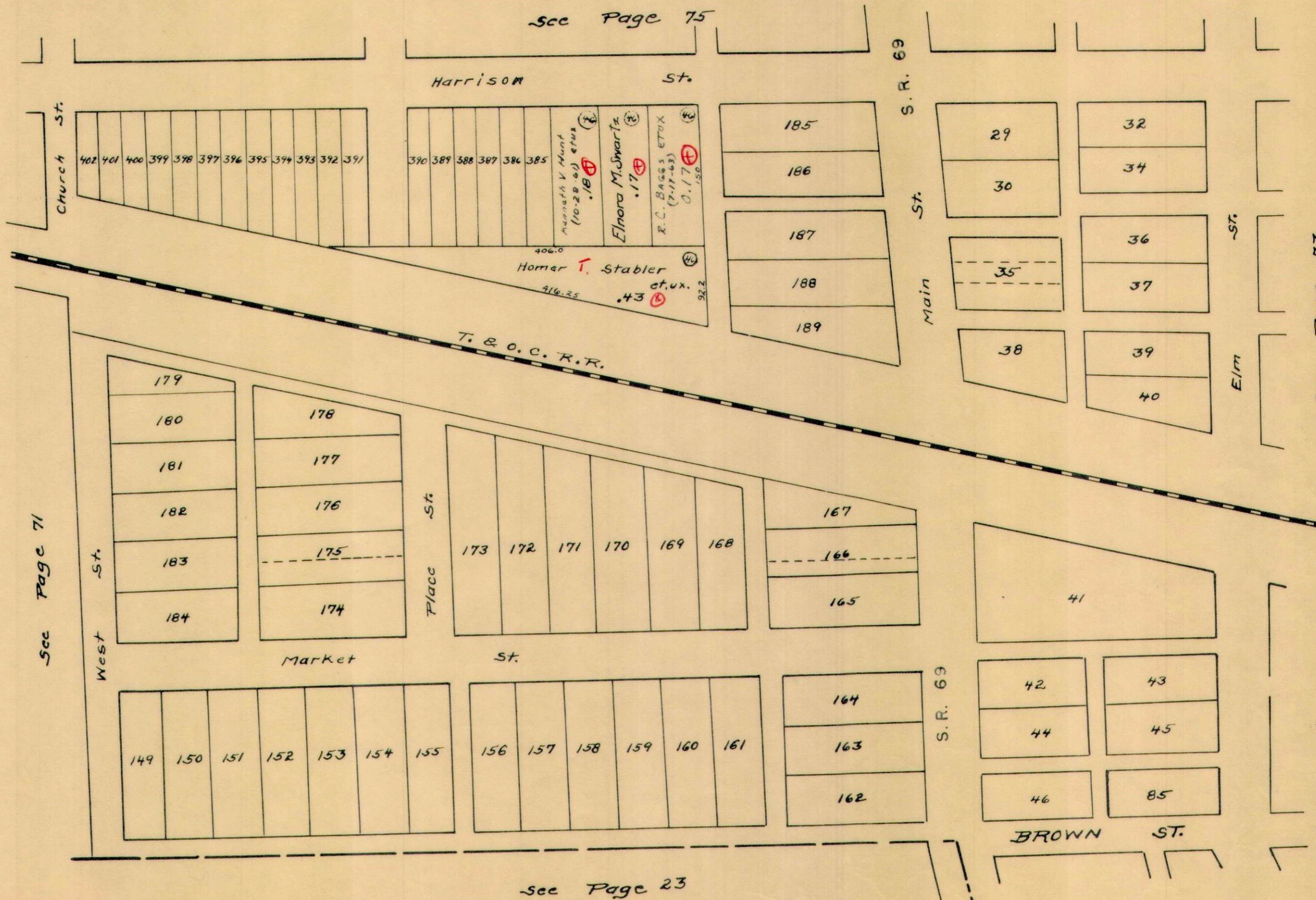
50'

SECTION 34 TOWN 6 S. RANGE 8 E.

SCALE 100 FEET TO THE INCH

LAKEVIEW (PART)

See Page 75



See Page 23

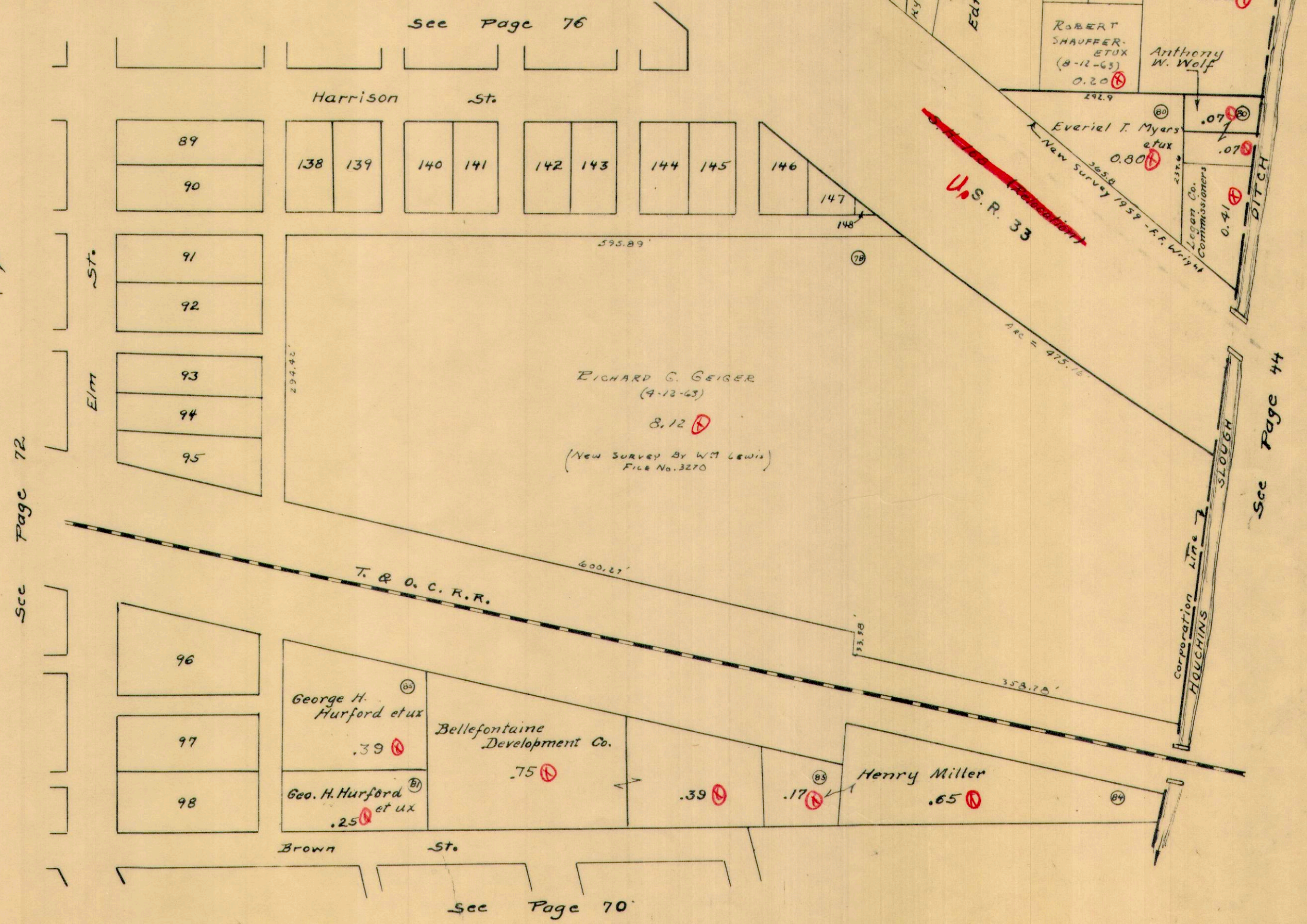
- LOTS 29-30 COUPLES FIRST
- LOTS 149 TO 184 TIMMONS
- LOTS 32 ALSO 34 TO 46 COUPLES SECOND
- LOT 85 COUPLES SECOND
- LOTS 385 TO 402 SANDERS
- LOTS 185 TO 189 COUPLES 4TH.

Note:-
 Couples 1st, 2nd and 3rd Addition are shown
 on this map the same as Recorders Index to
 Town Lots No. 4.

STOKES TOWNSHIP
SECTION 34 TOWN 6 S. RANGE 8 E.

SCALE 100 FEET TO THE INCH

LAKEVIEW (PART)



LOTS 89 TO 98 COUPLES SECOND
LOTS 138 TO 148 COUPLES THIRD

See Note Page 72

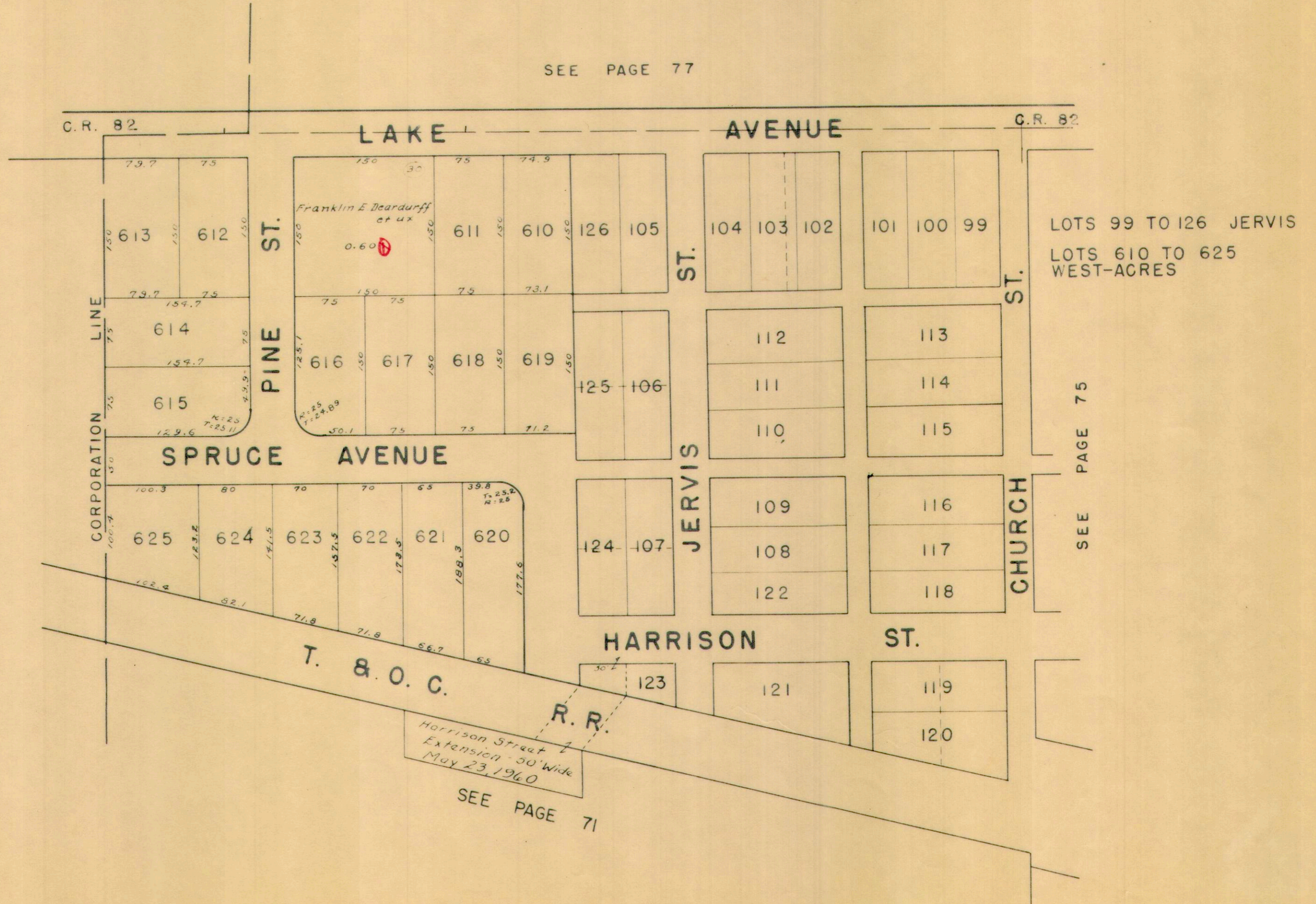
EE Wright

STOKES TOWNSHIP
SECTION 34 TOWN 6S. RANGE 8 E.

SCALE 100 FEET TO THE INCH

LAKEVIEW (PART)

SEE PAGE 77



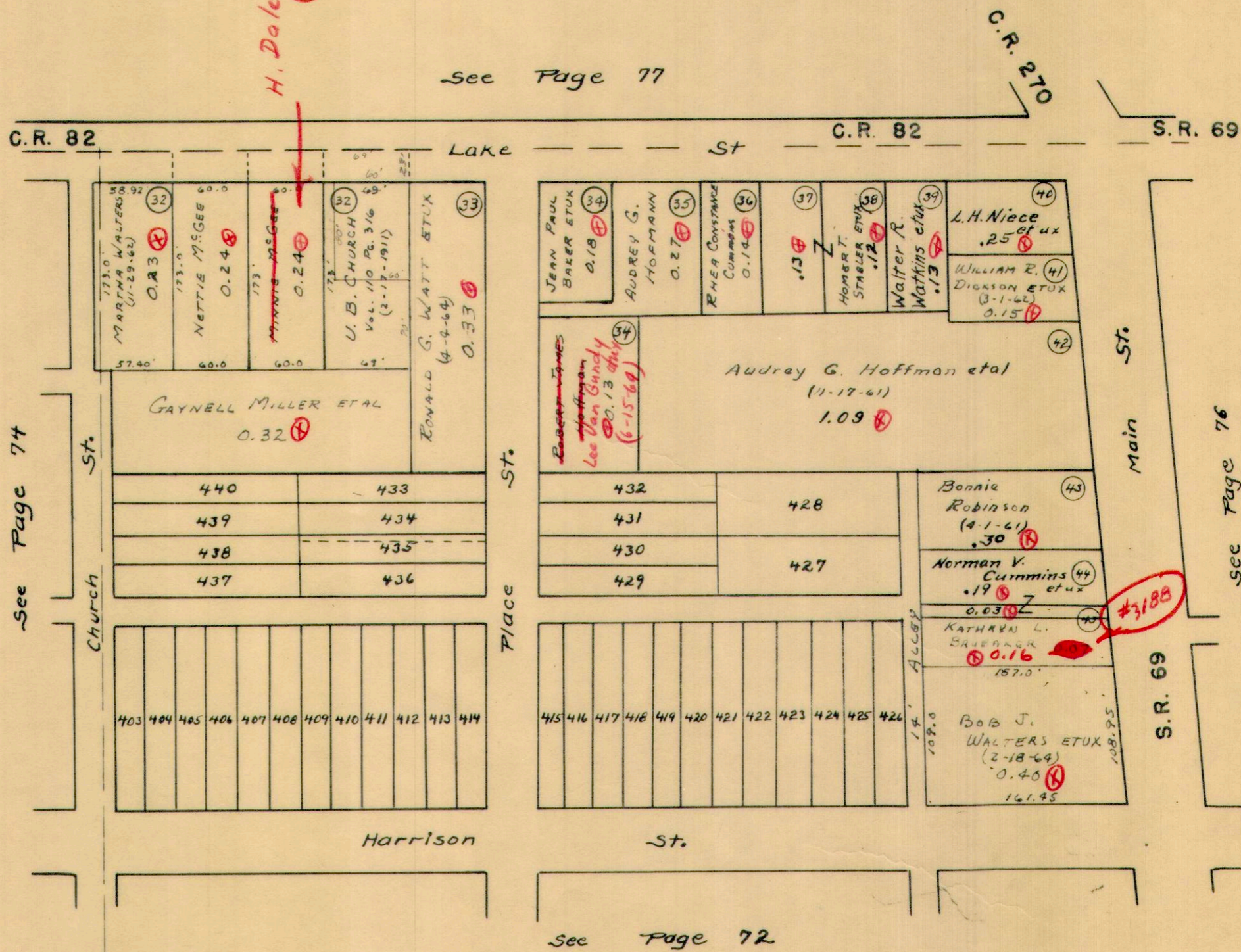
STOKES TOWNSHIP
SECTION 34 TOWN 6 S. RANGE 8 E.

SCALE 100 FEET TO THE INCH

LAKEVIEW (PART)

*H. Dale Kuale et ux
(7-21-64)*

See Page 77



LOTS 403 TO 440 SANDERS

STOKES TOWNSHIP

SECTION 27 TOWN 6 S. RANGE 8 E.
SECTION 34 TOWN 6 S. RANGE 8 E.

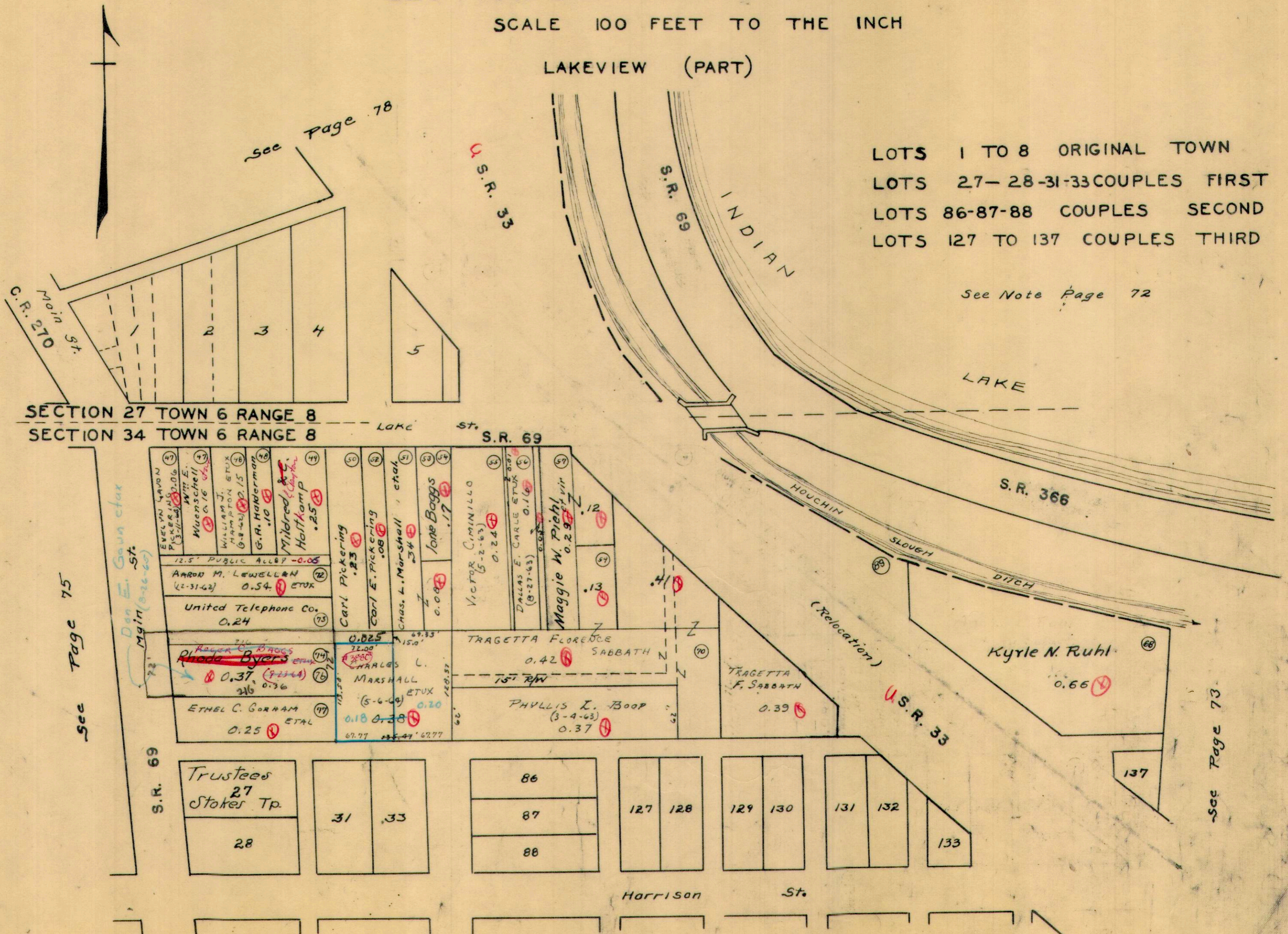
155.47
67.7
67.77

SCALE 100 FEET TO THE INCH

LAKEVIEW (PART)

LOTS 1 TO 8 ORIGINAL TOWN
LOTS 27-28-31-33 COUPLES FIRST
LOTS 86-87-88 COUPLES SECOND
LOTS 127 TO 137 COUPLES THIRD

See Note Page 72



see Page 78

see Page 75

see Page 73

see Page 73

STOKES TOWNSHIP
SECTION 27 TOWN 6S. RANGE 8 E.

SCALE 100 FEET TO THE INCH

LAKEVIEW (PART)

See Page 79

Match Line ↗

Bellefontaine Development Co.

~~4.98~~
~~12.25~~ - part
70.69

OUTLOT 1 TO 4
ORIGINAL TOWN

LOTS 19 TO 26
ORIGINAL TOWN

See Page 78

INDIAN LAKE MEDICAL CENTER, INC.
(12-9-64)
DR. OFFICE SURVEY - 1764 - 3.07AL

Stokes Township Board of Education

3.09

6.16

60' STREET - 0.23

673.40'

673.40'

200.0

200.0

400.0

60

200.0

200.0

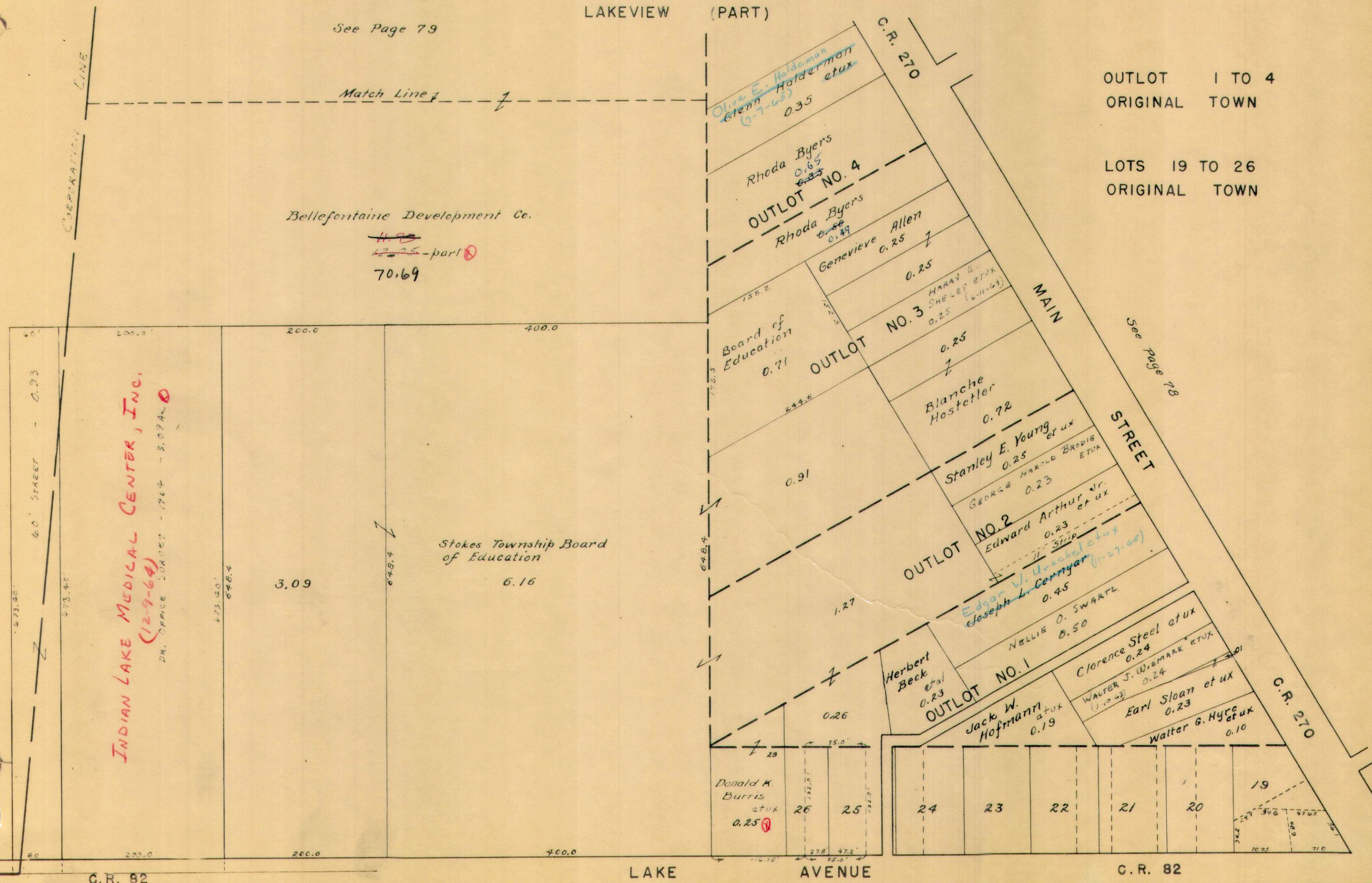
400.0

C.R. 82

LAKE AVENUE

C.R. 82

See Page 75

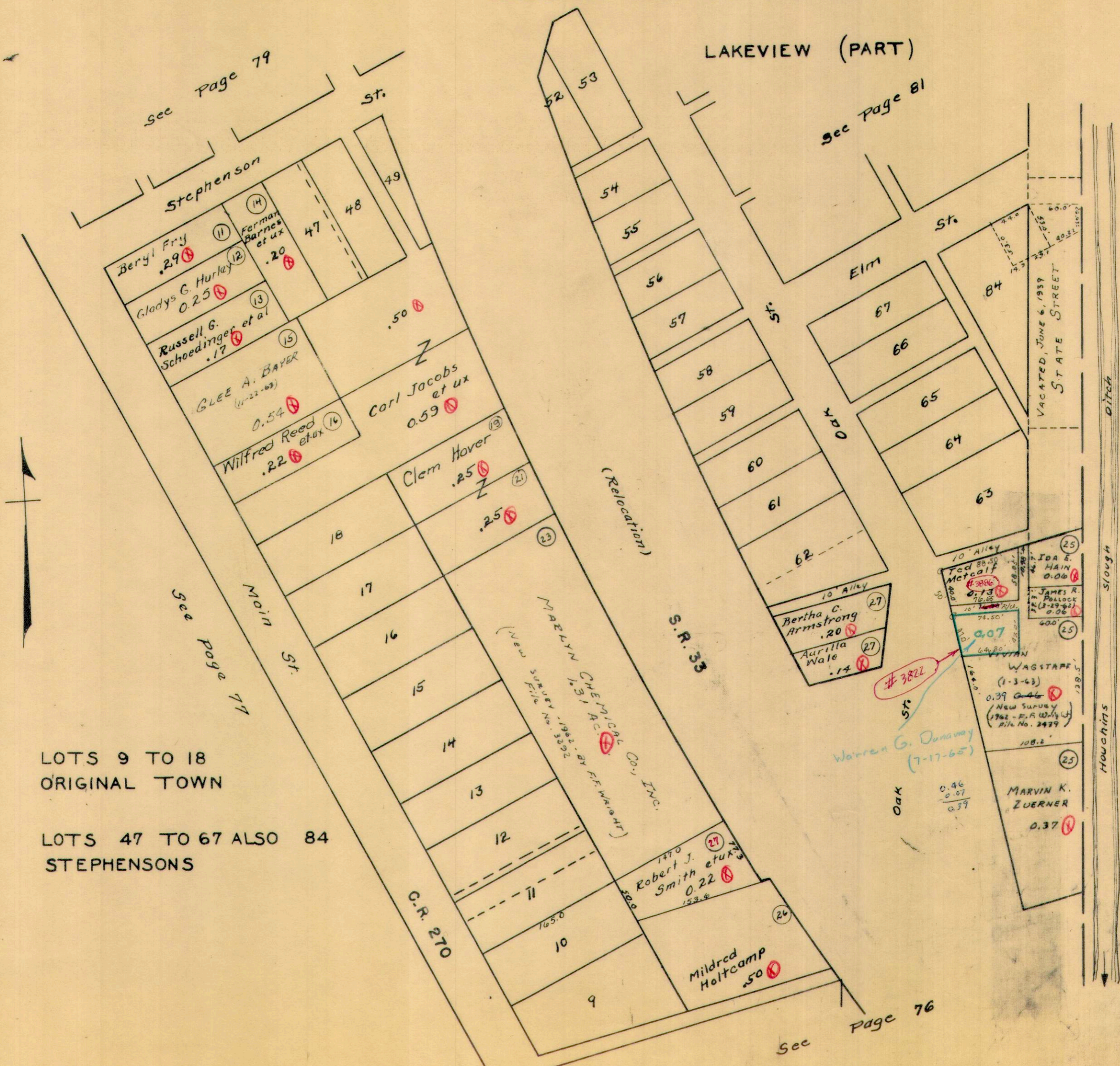


STOKES TOWNSHIP

SECTION 27 TOWN 6 S. RANGE 8 E.

SCALE 100 FEET TO THE INCH

LAKEVIEW (PART)



LOTS 9 TO 18 ORIGINAL TOWN

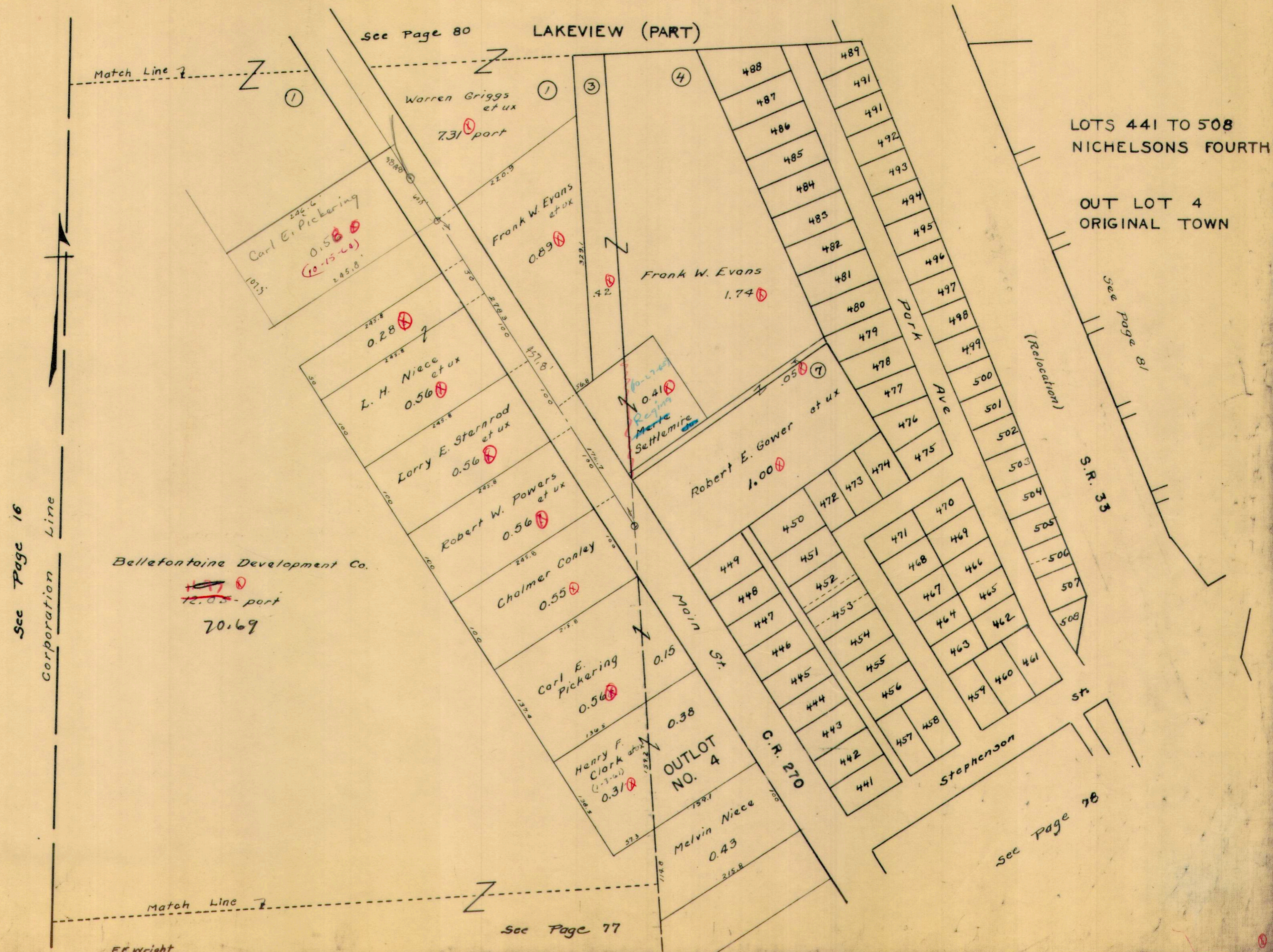
LOTS 47 TO 67 ALSO 84 STEPHENSONS

INDIAN LAKE

S. R. 69

STOKES TOWNSHIP
SECTION 27 TOWN 6 S. RANGE 8 E.

SCALE 100 FEET TO THE INCH



See Page 16

Corporation Line

Match Line

See Page 80

LAKEVIEW (PART)

LOTS 441 TO 508
NICHELSONS FOURTH

OUT LOT 4
ORIGINAL TOWN

See page 81

(Relocation)

S.R. 33

Bellefontaine Development Co.

~~10.05~~ part
70.69

OUTLOT
NO. 4

See Page 78

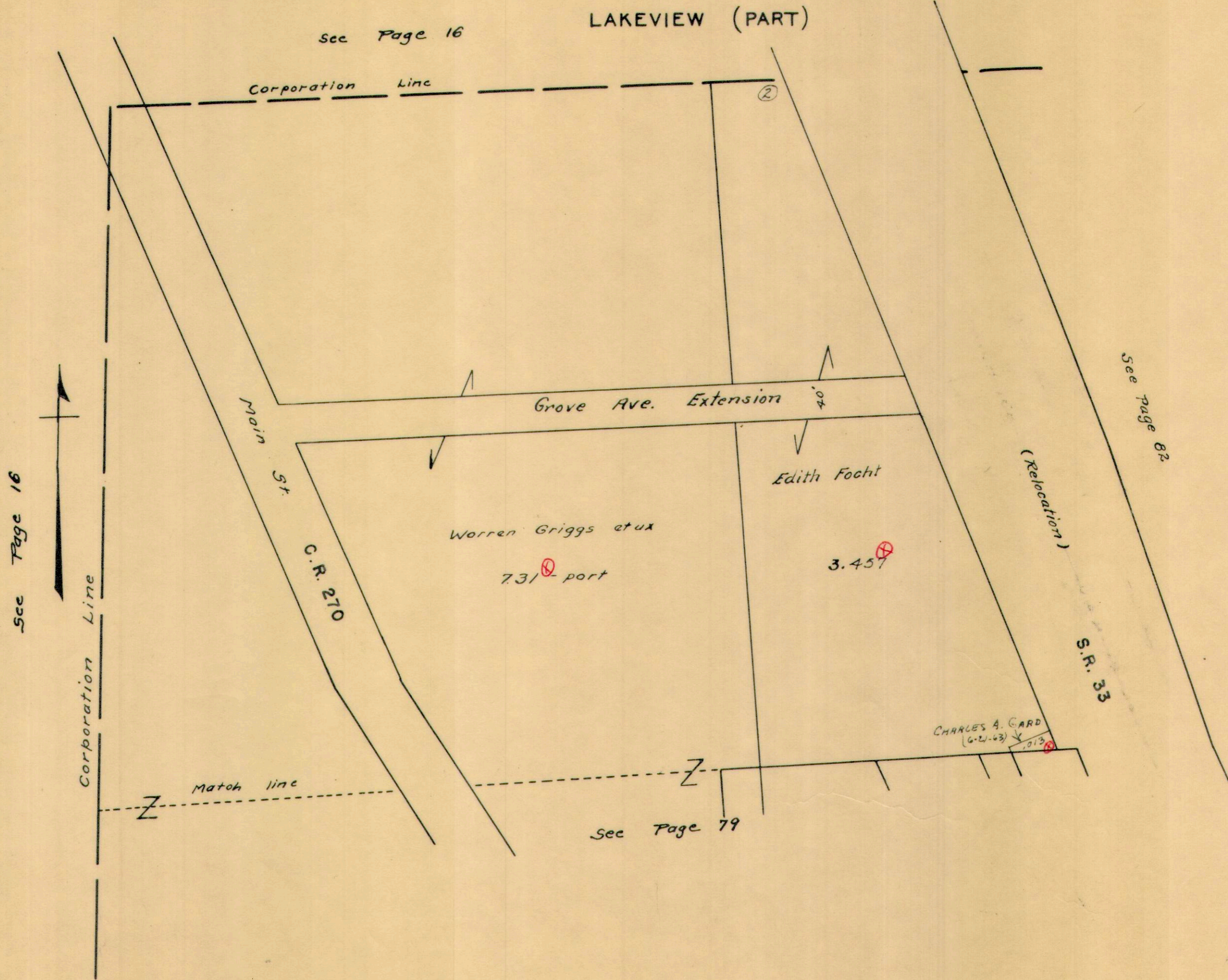
See Page 77

F.F. Wright

STOKES TOWNSHIP

SECTION 27 TOWN 6S. RANGE 8 E.

SCALE 100 FEET TO THE INCH



STOKES TOWNSHIP

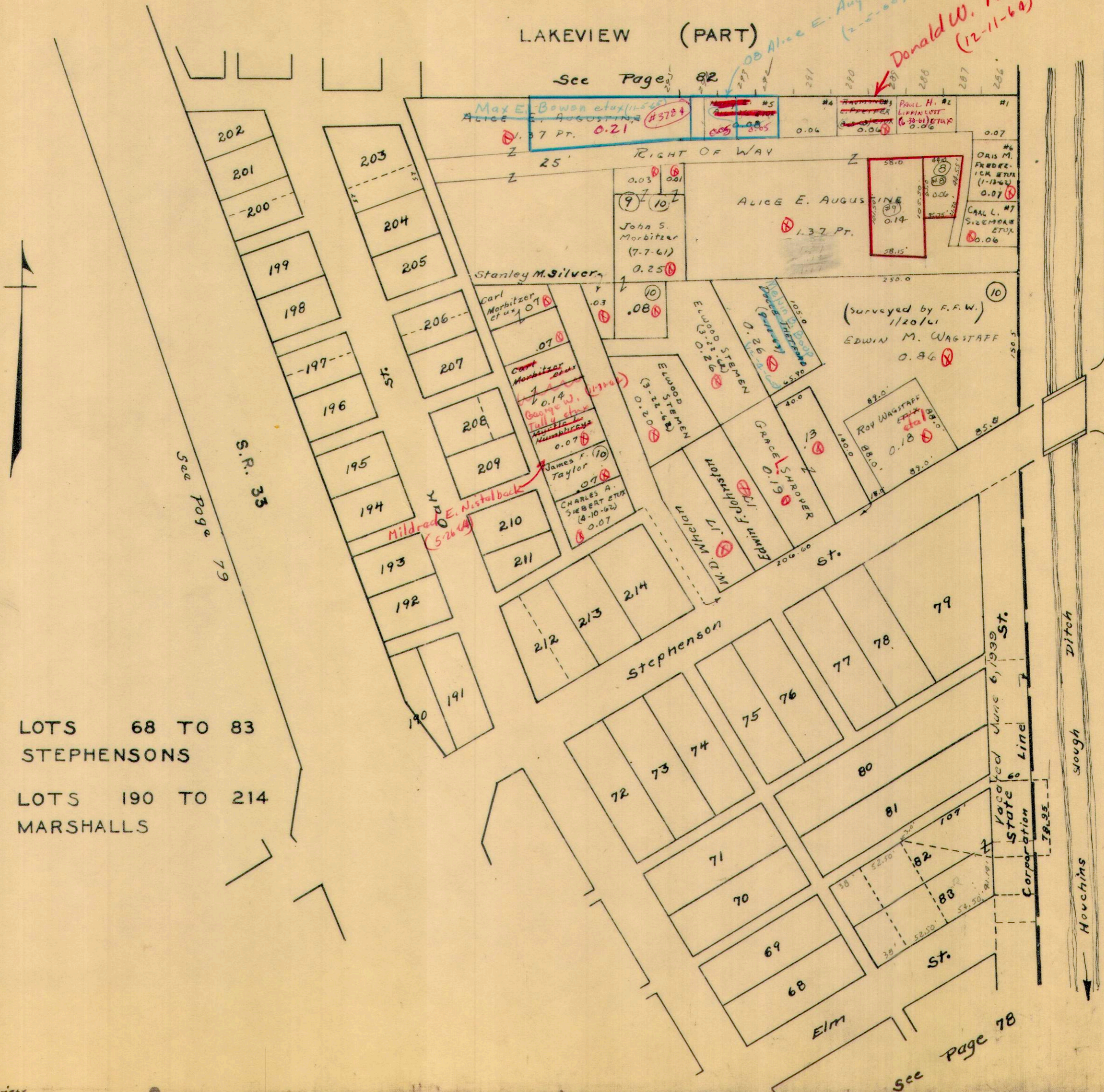
SECTION 27 TOWN 6S. RANGE 8 E.

SCALE 100 FEET TO THE INCH

LAKEVIEW (PART)

See Page 82

Handwritten: Alice E. Augustine (2-2-00)
Donald W. Masters et al (12-11-60)



LOTS 68 TO 83
STEPHENSONS

LOTS 190 TO 214
MARSHALLS

S.R. 69

INDIAN LAKE

See Page 78

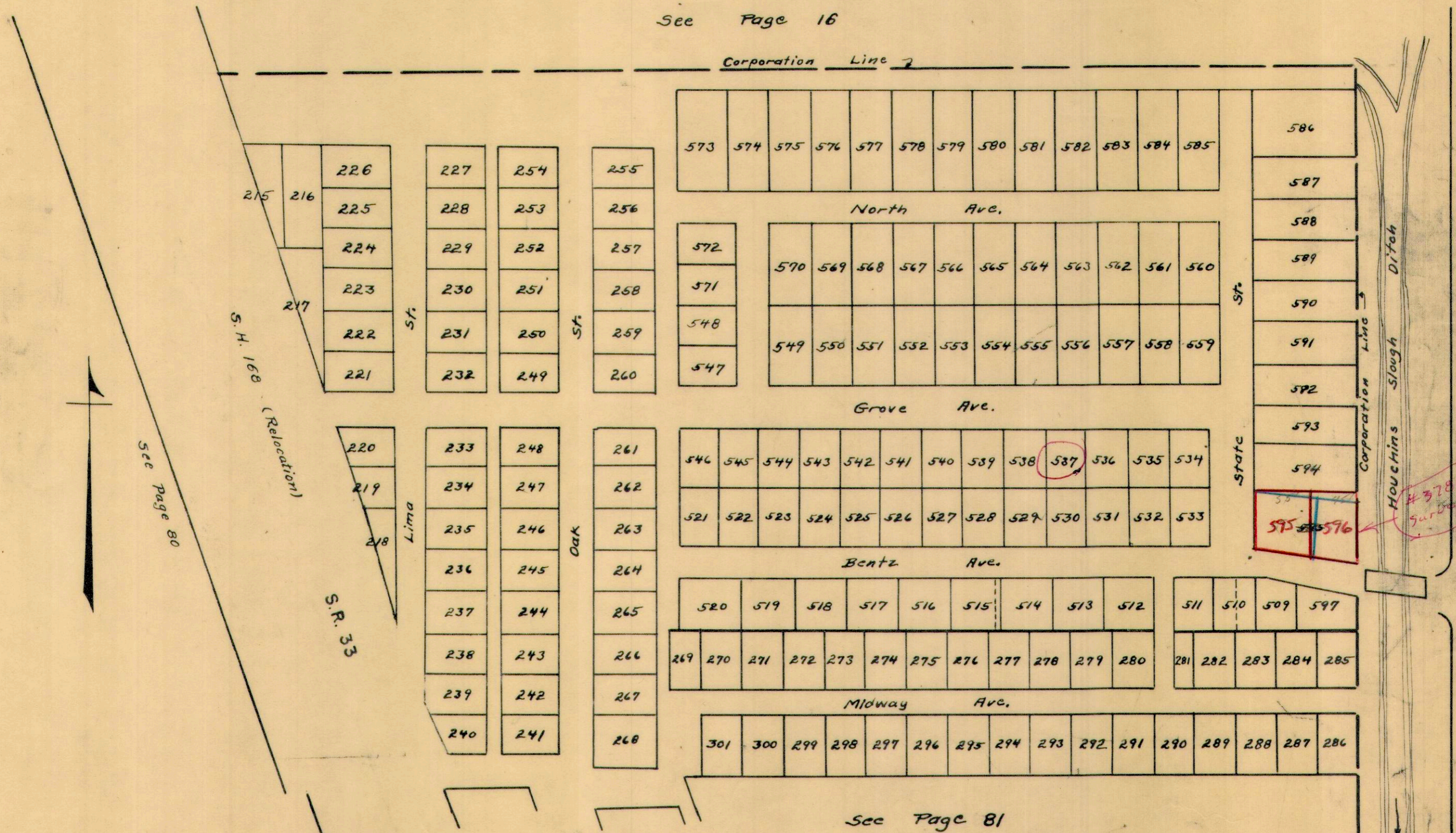
SECTION 27 TOWN 6 S. RANGE 8 E.

SCALE 100 FEET TO THE INCH

LAKEVIEW (PART)

See Page 16

Corporation Line 2



S.R. 69

INDIAN LAKE

LOTS 215 TO 268 COTTOGE GROVE
 LOTS 269 TO 301 KELLEYS
 LOTS 509 TO 597 NICHELSONS FIFTH

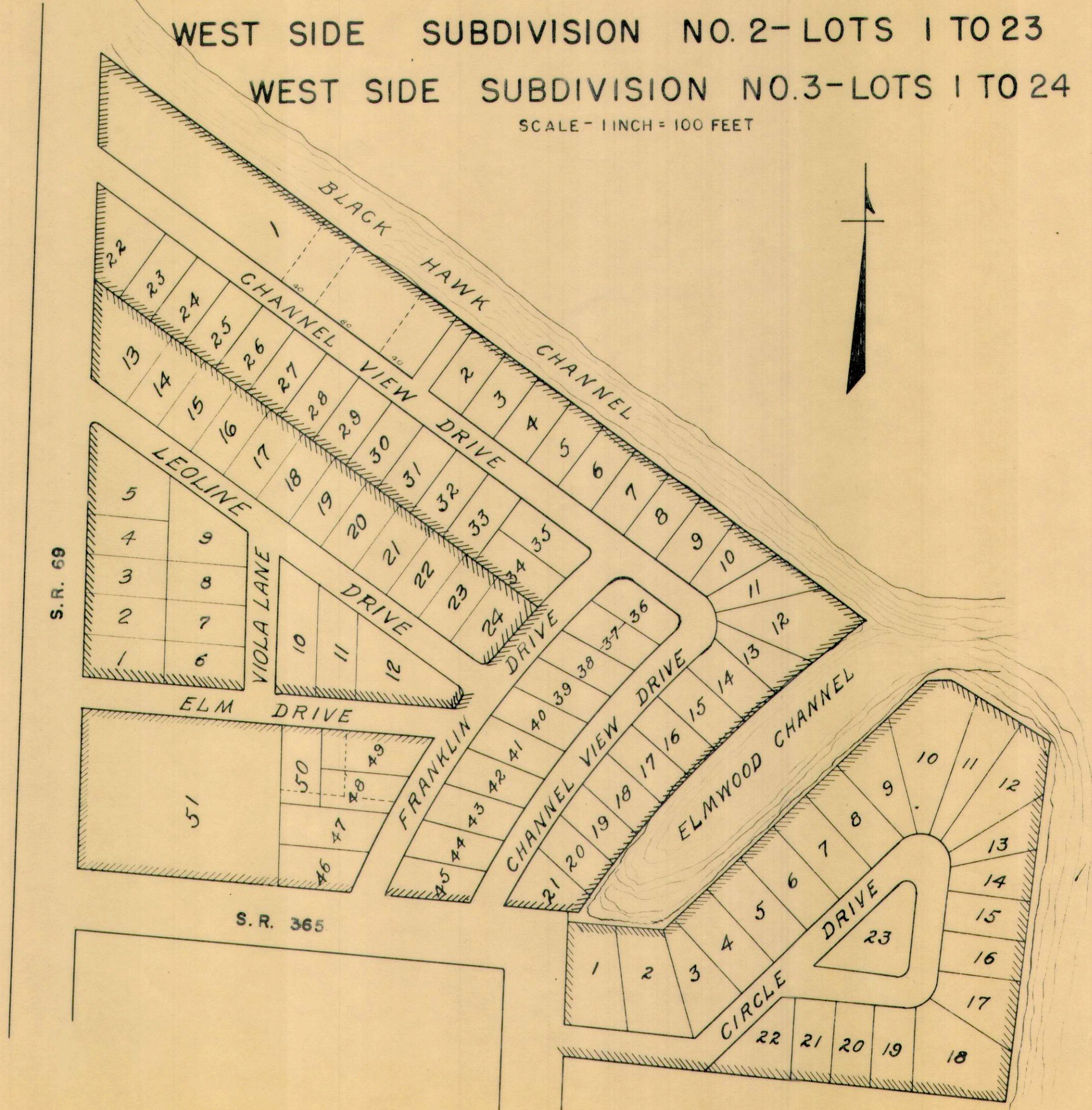
STOKES TOWNSHIP
SECTION 23 - TOWN 6 - RANGE 8

WEST SIDE SUBDIVISION NO. 1 - LOTS 1 TO 51

WEST SIDE SUBDIVISION NO. 2 - LOTS 1 TO 23

WEST SIDE SUBDIVISION NO. 3 - LOTS 1 TO 24

SCALE - 1 INCH = 100 FEET

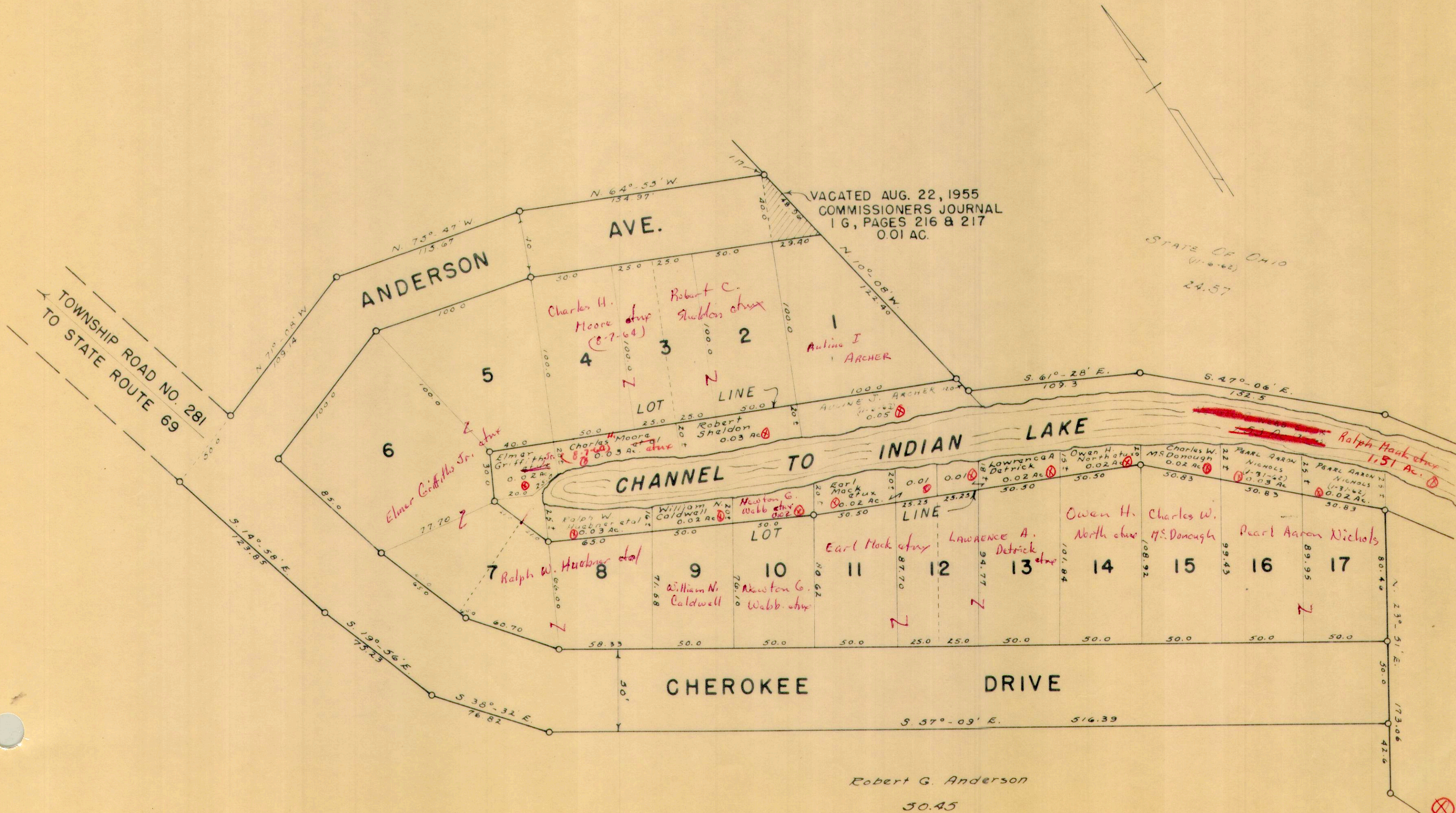


SEC. 23-T6S-R8E

CHEROKEE ALLOTMENT

LOTS 1 TO 17

SCALE: 1"=50'



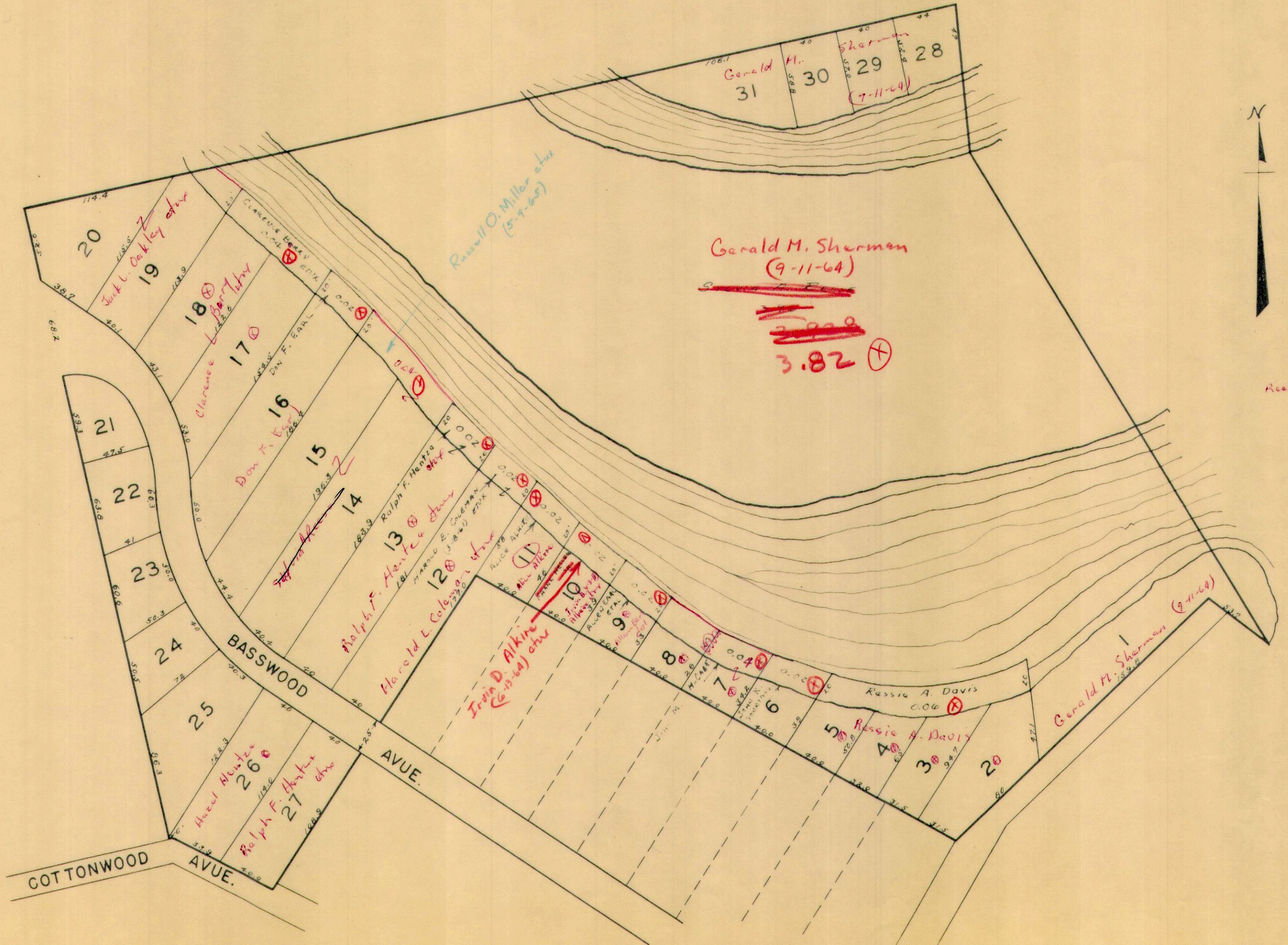
Robert G. Anderson

30.45

STOKES TOWNSHIP
VIRGINIA MILITARY SURVEY 12276

SCALE 60 FEET TO THE INCH

REESE ADDITION



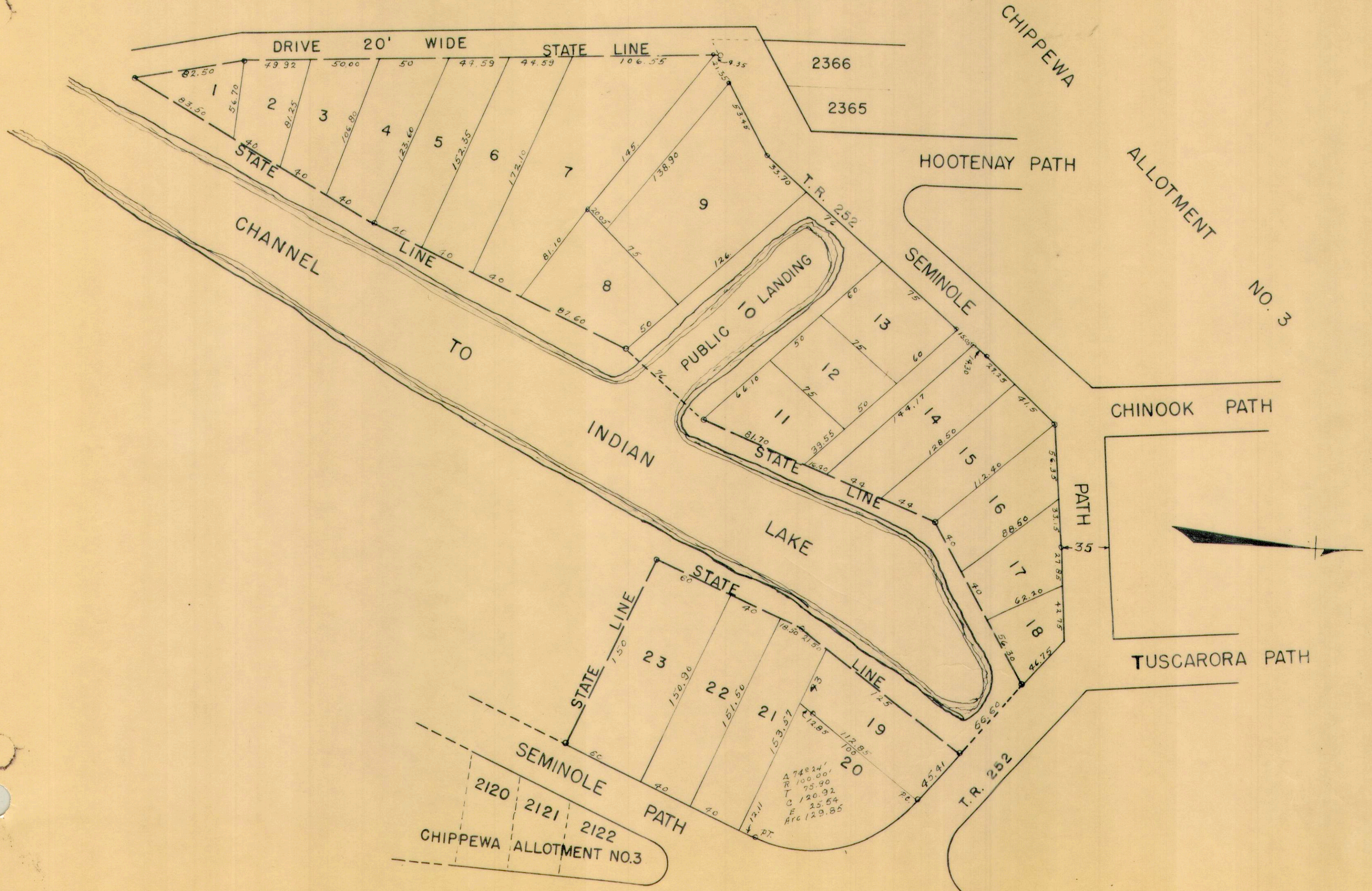
3.928
3.02
Reese → 108

⊕

STOKES TOWNSHIP
VIRGINIA MILITARY SURVEY 12276

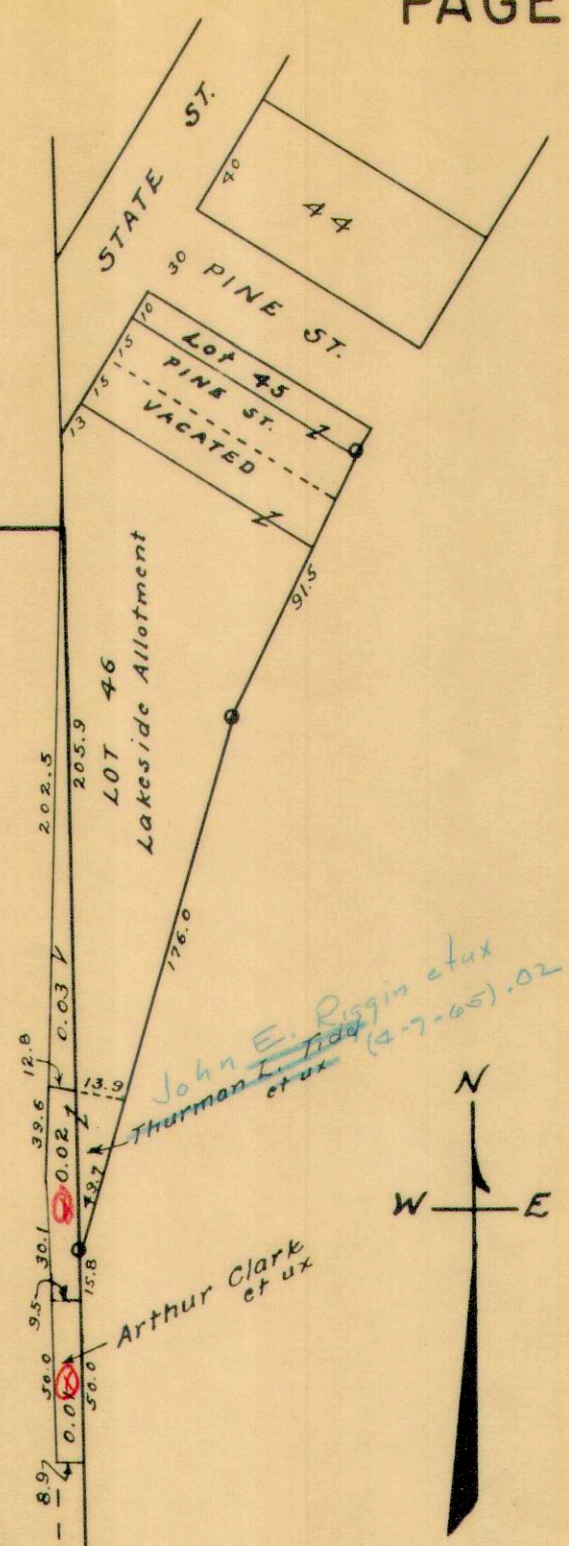
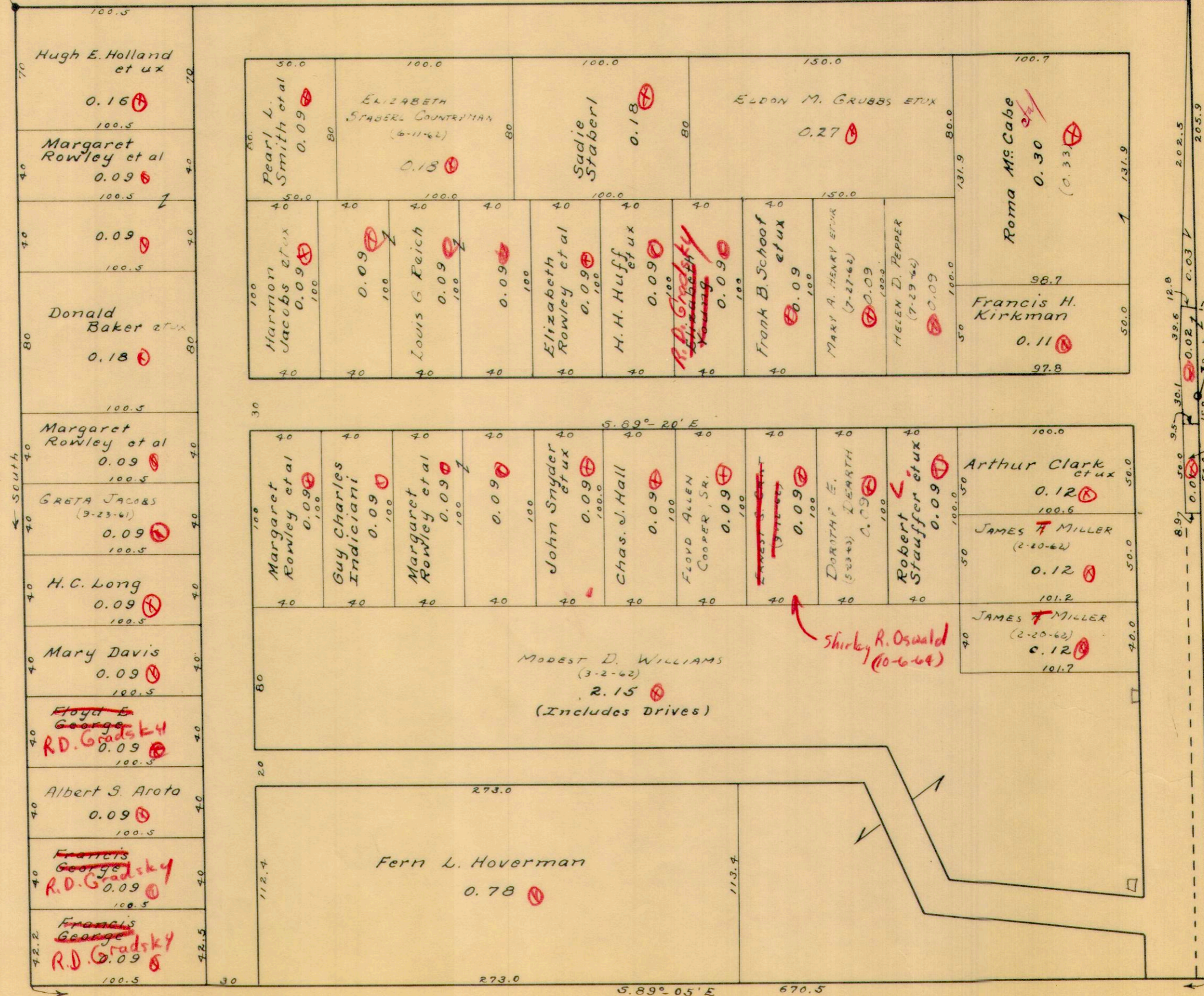
SCALE 60 FEET TO THE INCH

O'DELLS ALLOTMENT




STOKES TOWNSHIP
SECTION 27-TOWN 6S.- RANGE 8E. (PART)
UNRECORDED PLAT
OF
H. L. WILLIAMS ET. AL.

352.8' from southwest corner of Edith Schmiedings tract



John E. Piggitt et ux
Thurman L. Piggitt et ux
(2-7-65).02

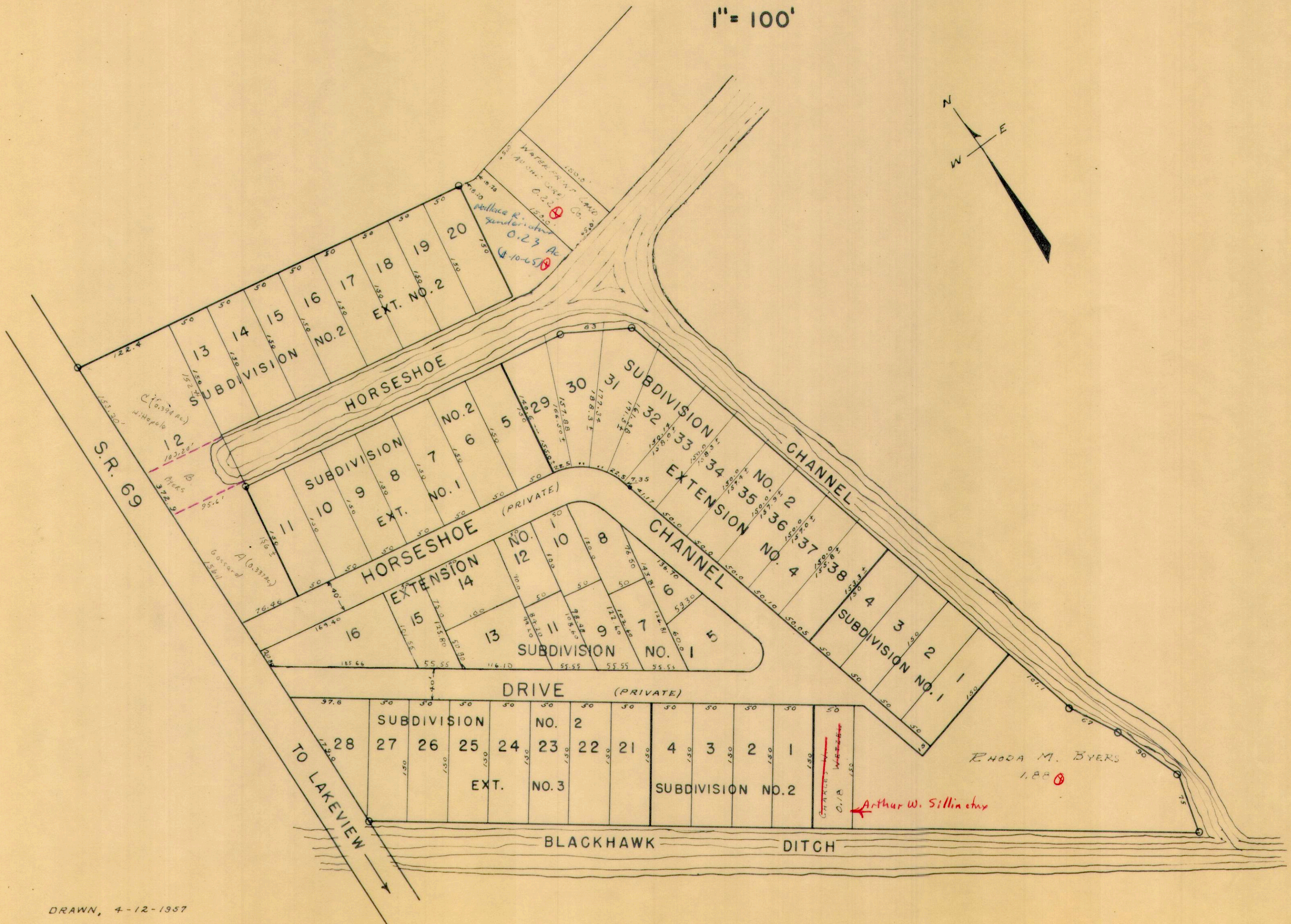
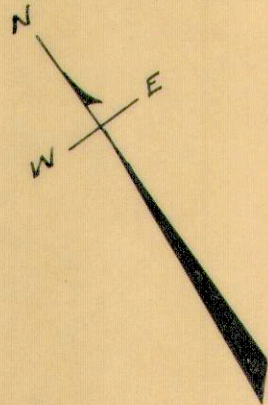


SCALE: 1 Inch = 60 Feet

BYERS HORSESHOE CHANNEL SUBDIVISIONS 1 & 2

SECTION 23, TOWN 6, RANGE 8

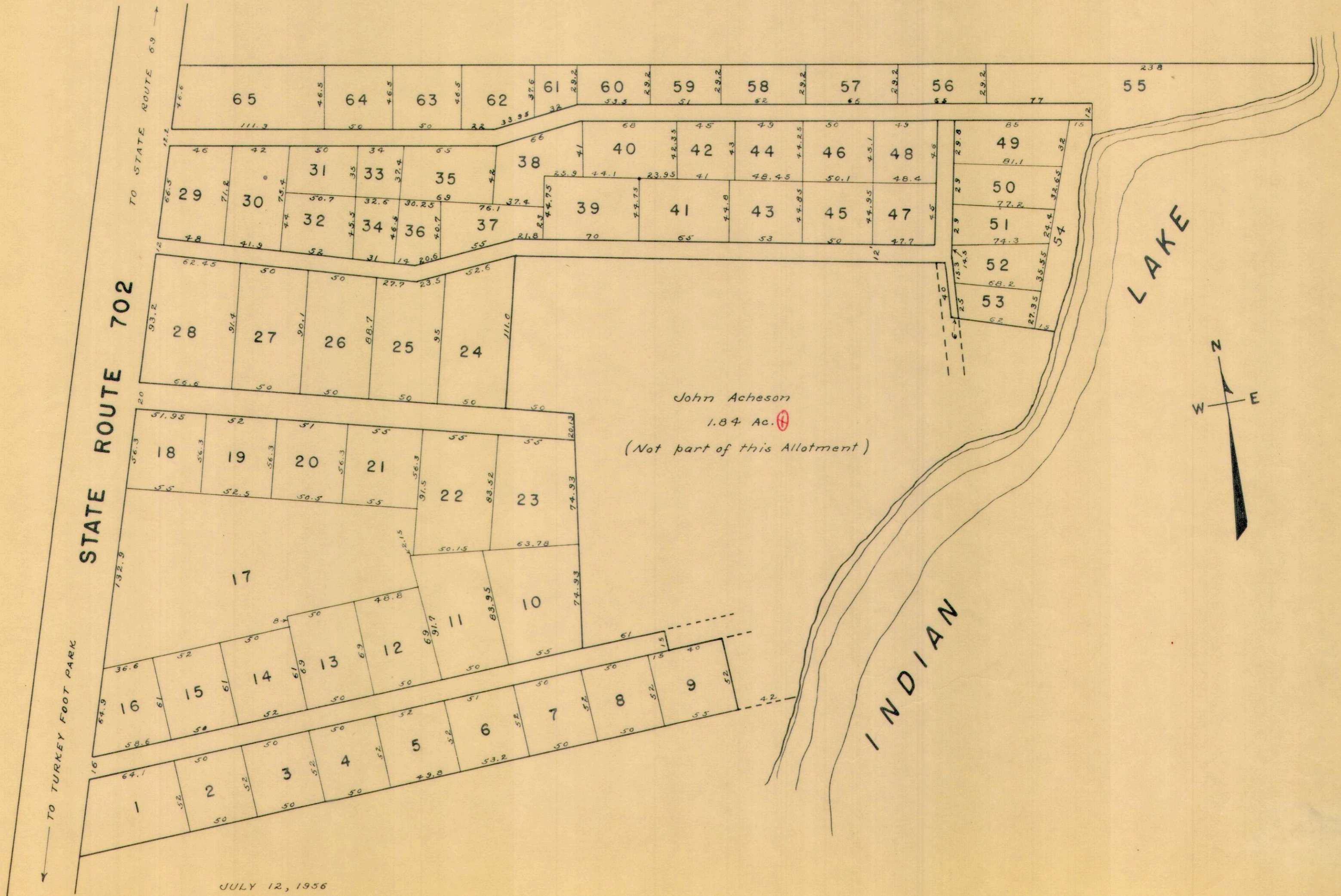
1" = 100'



STOKES TOWNSHIP
VIRGINIA MILITARY SURVEY 12277

OATMAN'S ALLOTMENT

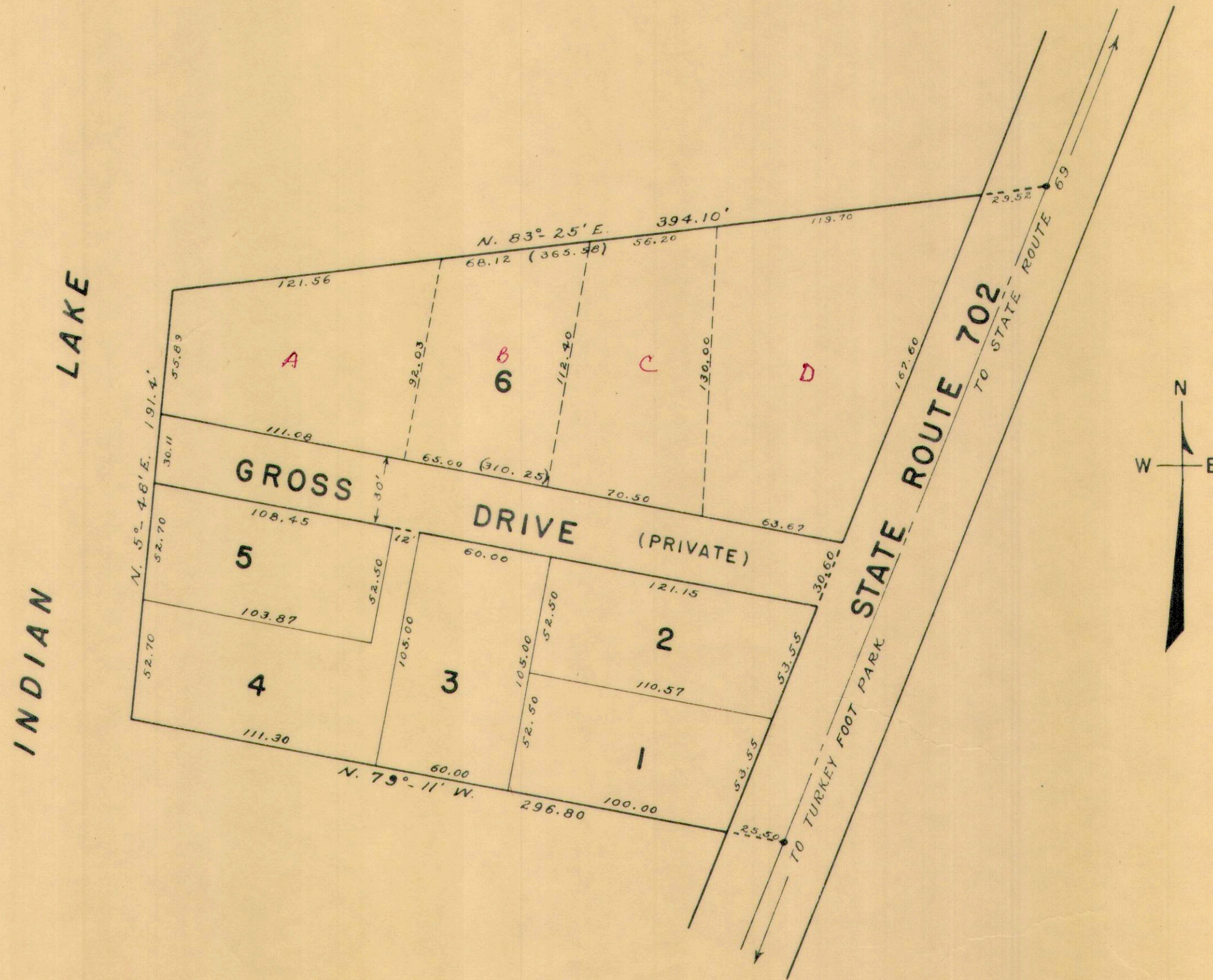
SCALE: 1 INCH = 60 FEET



JULY 12, 1956

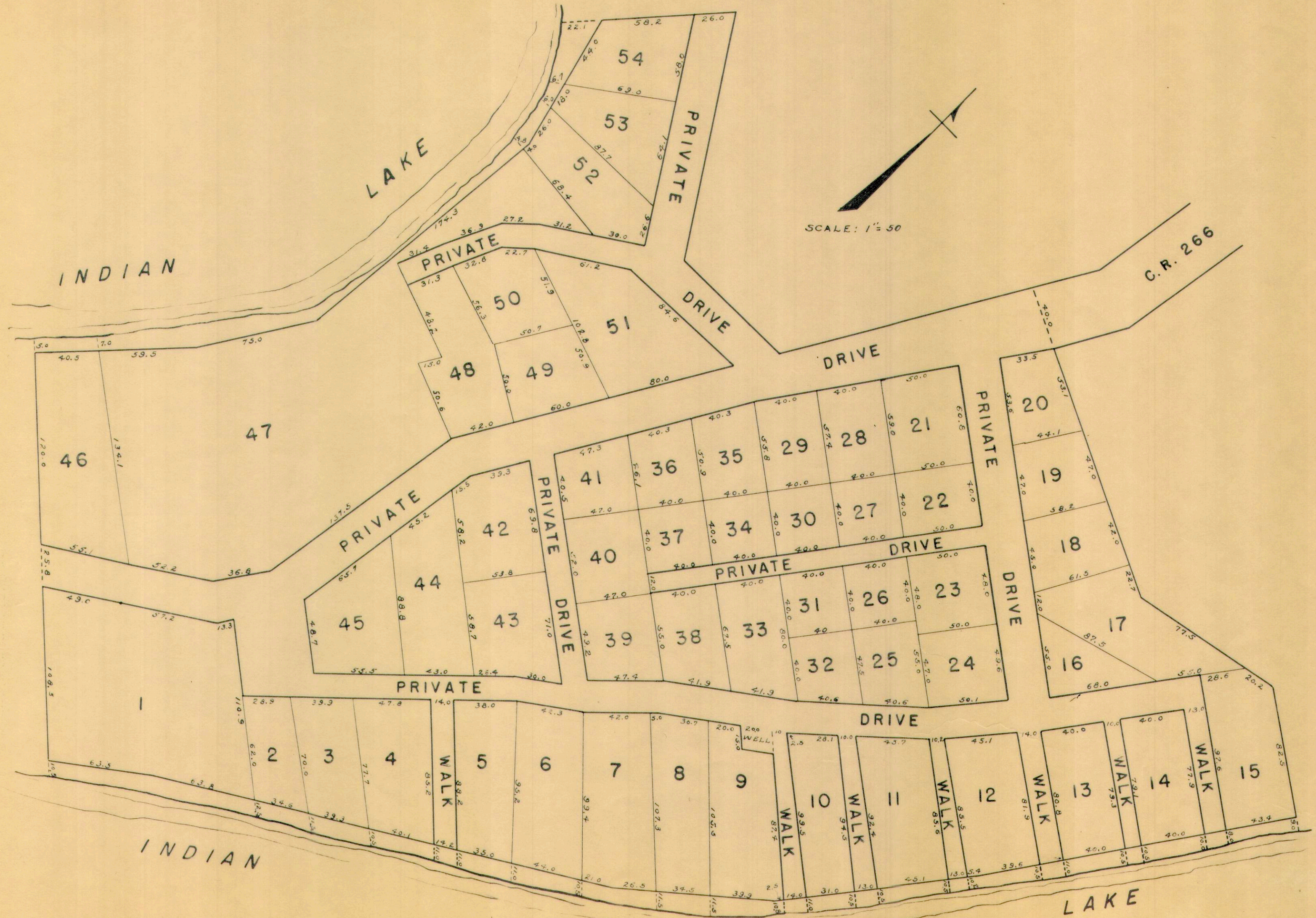
STOKES TOWNSHIP
VIRGINIA MILITARY SURVEY 12277

GROSS ALLOTMENT
SCALE: 1 INCH = 50 FEET



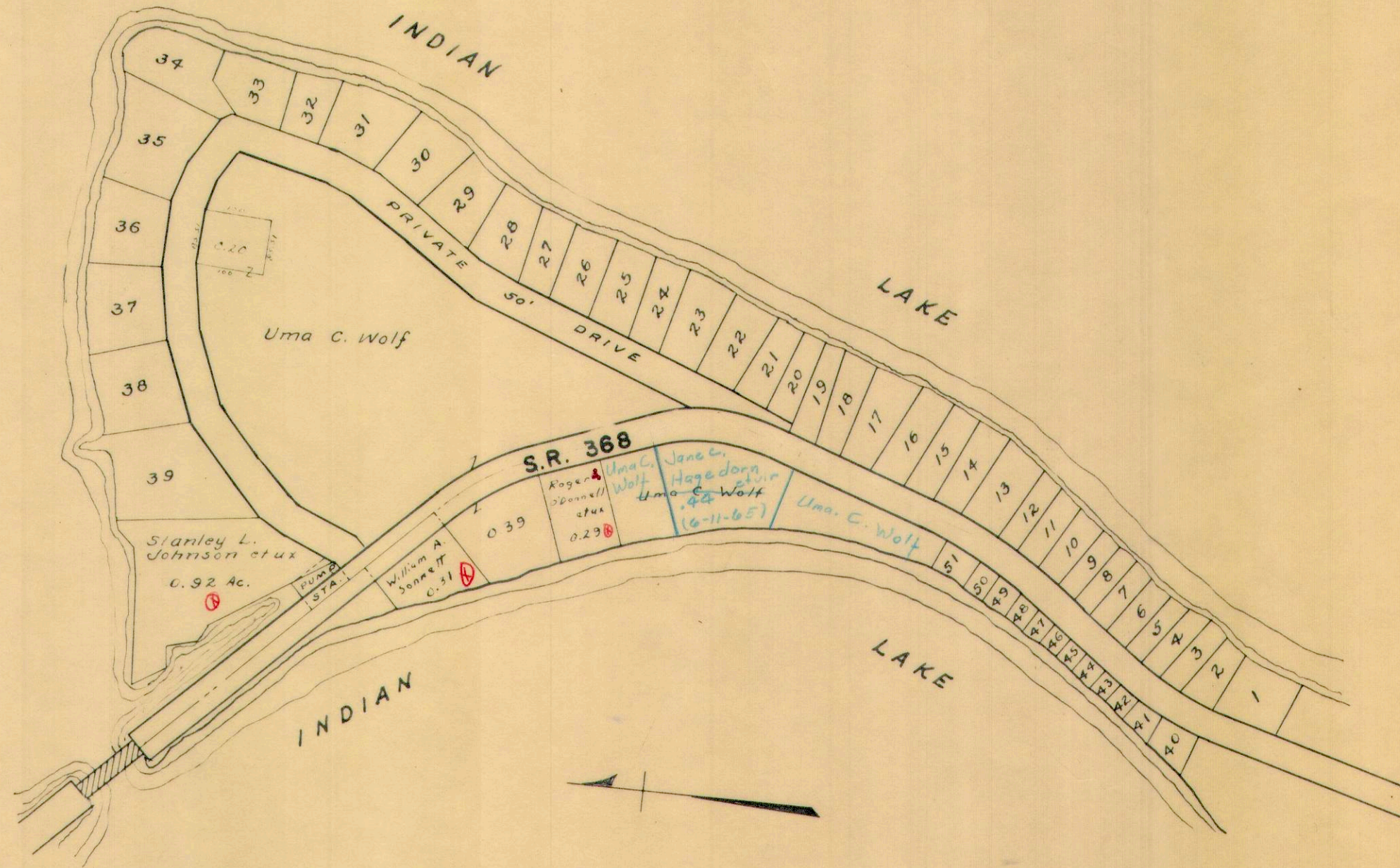
VIRGINIA MILITARY SURVEY 12276

HOUSER ALLOTMENT



STOKES TOWNSHIP
VIRGINIA MILITARY SURVEY 12276
LAKERIDGE SUBDIVISION

SCALE: 1 INCH = 200 FEET

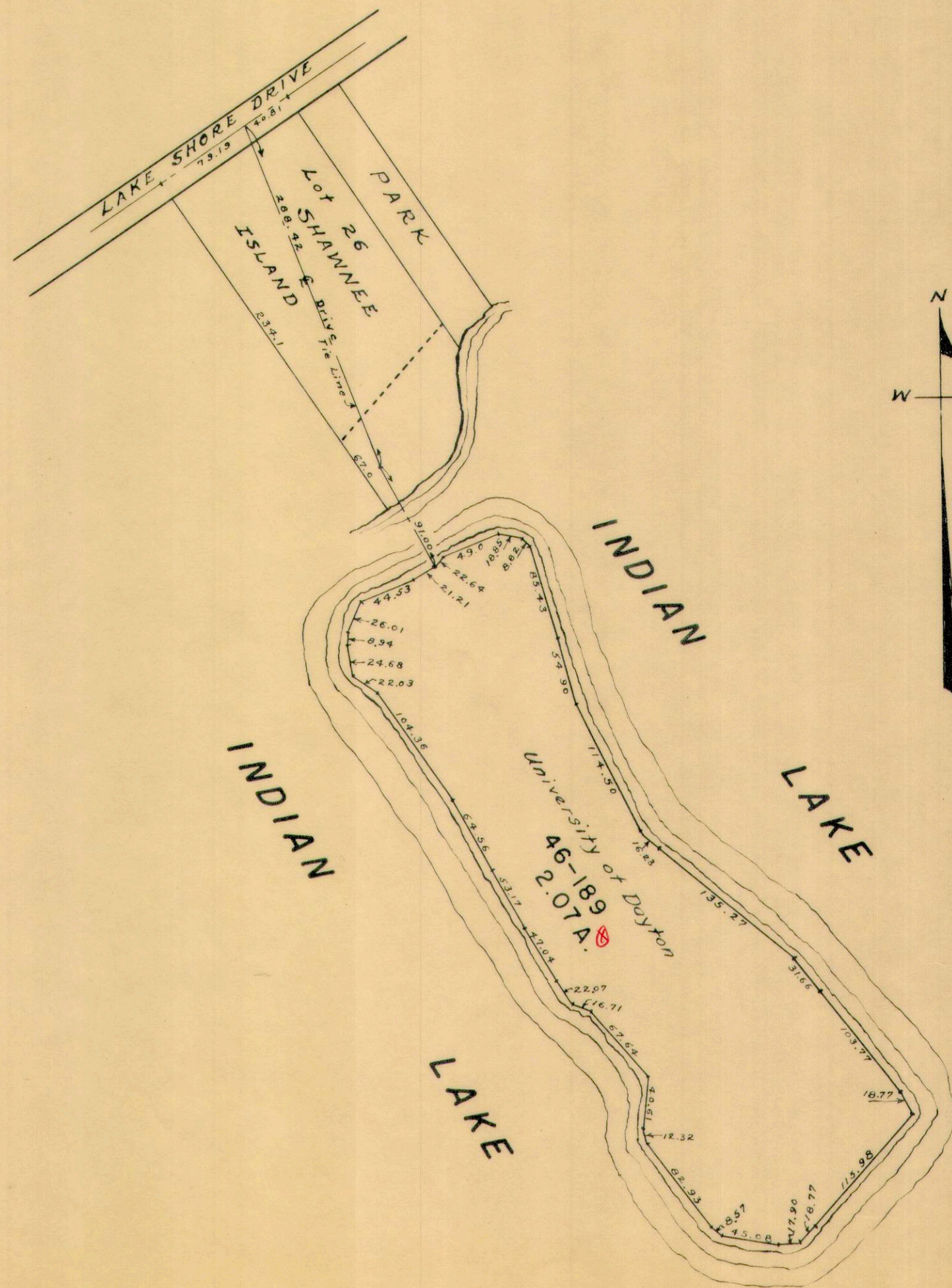


Lots 40 To 51 not to scale

STOKES TOWNSHIP
VIRGINIA MILITARY SURVEY 12276

GOVERNORS ISLAND

SCALE: 1 INCH = 100 FEET



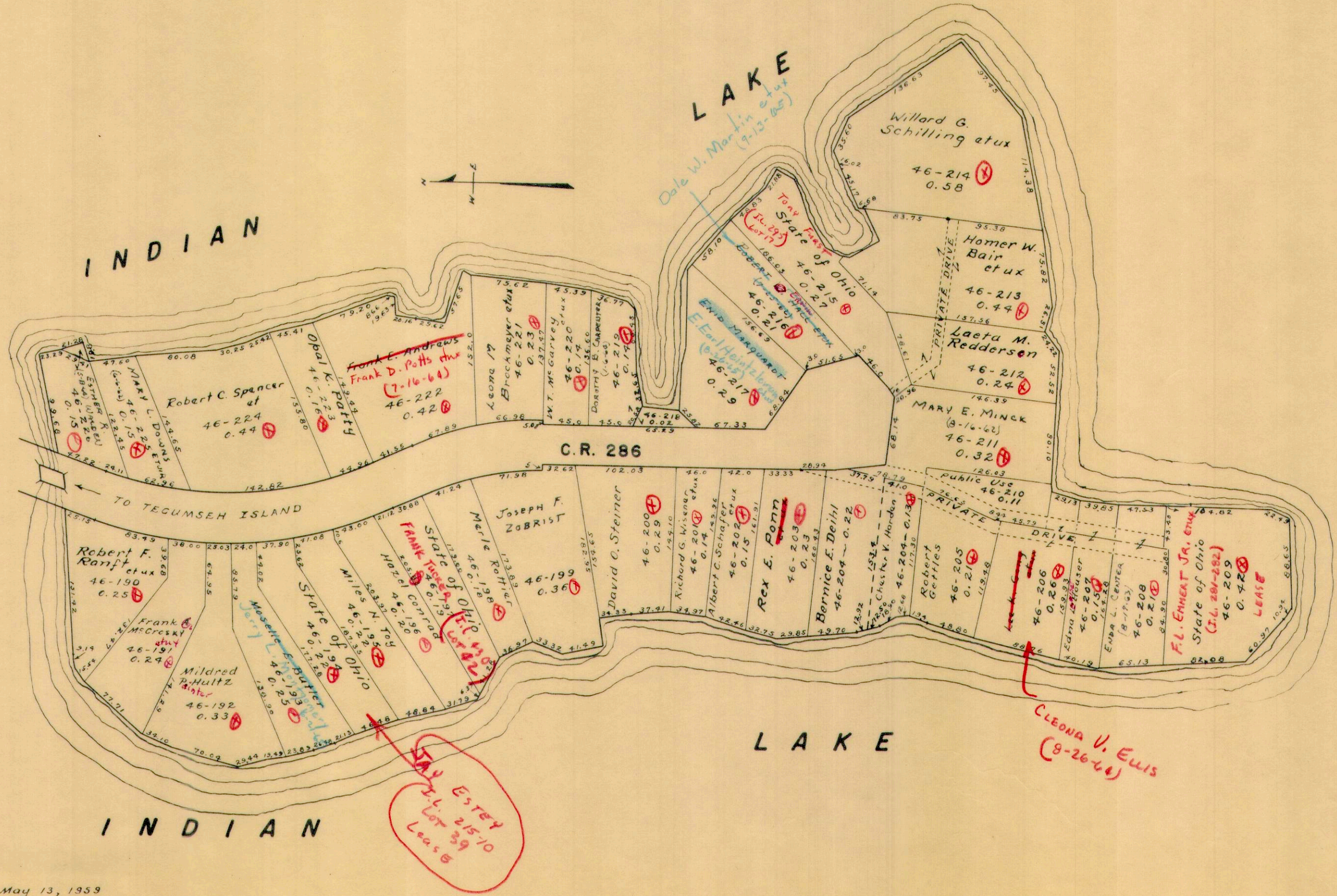
Note; See Logan County Recorders Plat Book 5-Volume E, page 24 for survey of this Island.

VIRGINIA MILITARY SURVEY 12276

MINNEWAUKEN ISLAND

SCALE: 1 INCH = 100 FEET

SUBS. 46-190 TO 46-226 INCLUSIVE

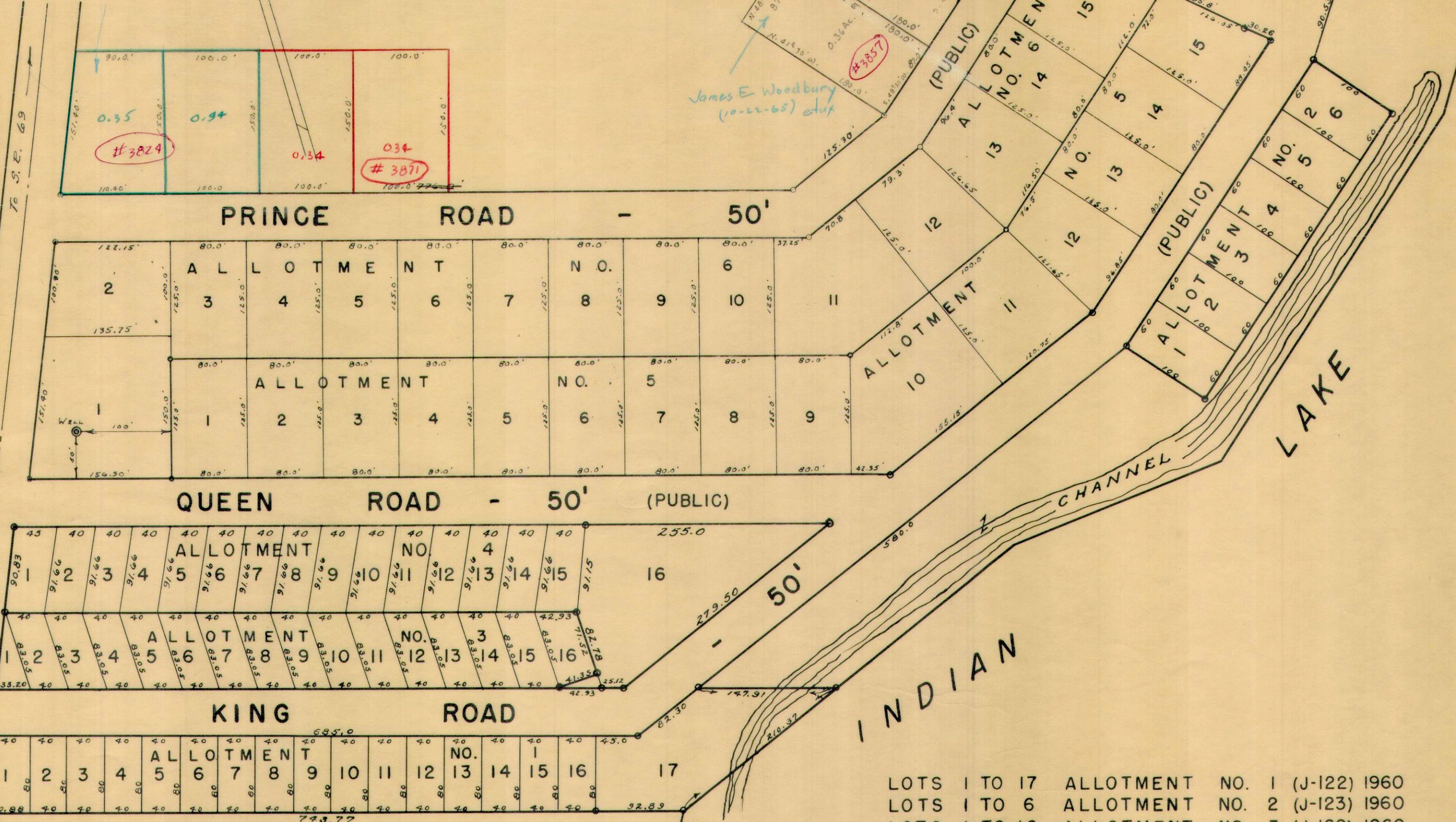


VIRGINIA MILITARY SURVEY 12277
KING'S LANDING ALLOTMENTS

SCALE: 1 INCH = 100 FEET

David A. Gray et al
(19-6-65)

James E. Woodbury
(10-22-65) et al



S. R. 702

TO TURKEY FOOT

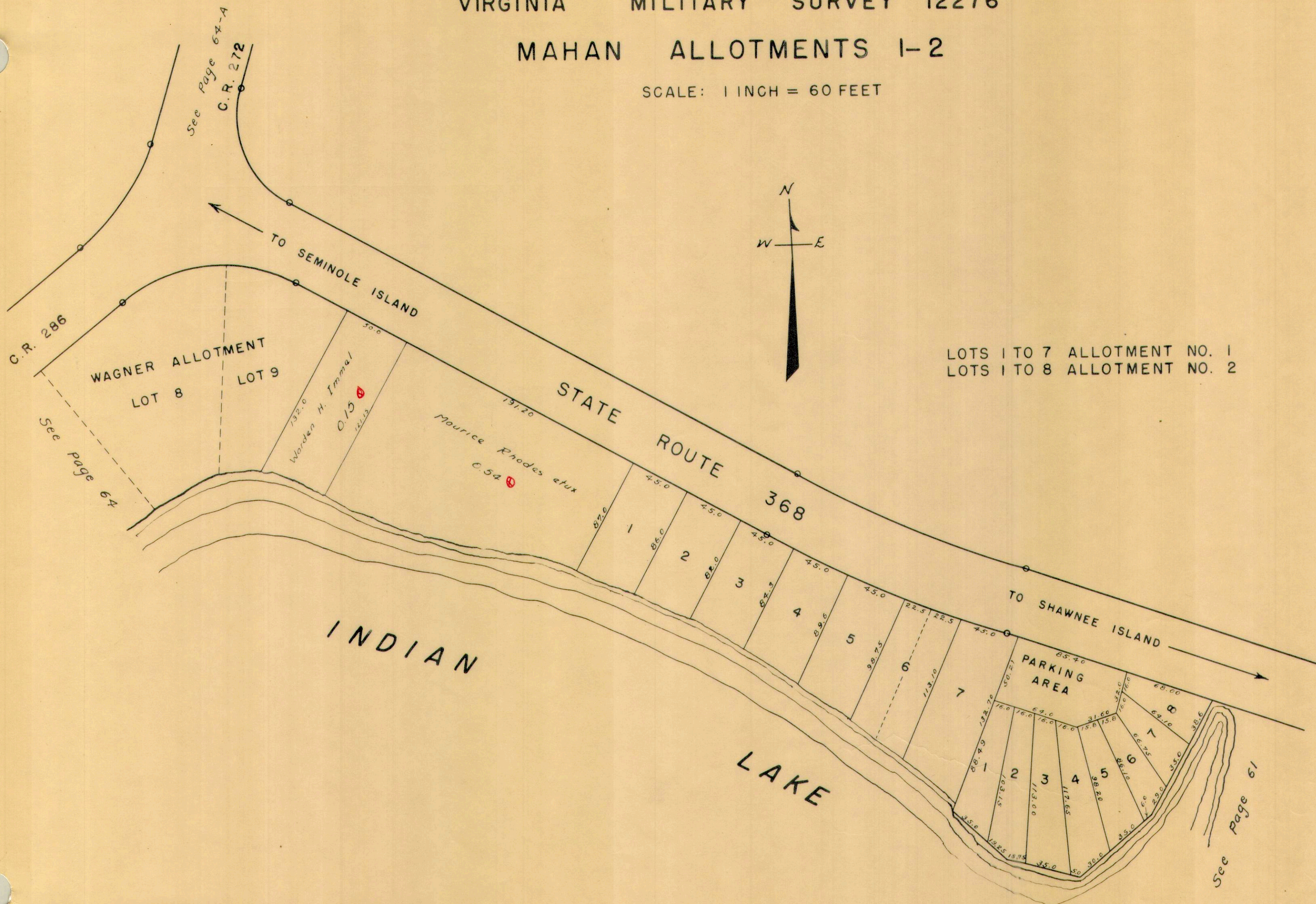
Ruth Gunkel See Page 36

- LOTS 1 TO 17 ALLOTMENT NO. 1 (J-122) 1960
- LOTS 1 TO 6 ALLOTMENT NO. 2 (J-123) 1960
- LOTS 1 TO 16 ALLOTMENT NO. 3 (J-129) 1960
- LOTS 1 TO 16 ALLOTMENT NO. 4 (J-132) 1961
- LOTS 1 TO 15 ALLOTMENT NO. 5 (J-159) 1962
- LOTS 1 TO 15 ALLOTMENT NO. 6 (J-171) 1964

Drawn, June 2, 1960
Revised, JANUARY 8, 1965 - D.E.G.

MAHAN ALLOTMENTS 1-2

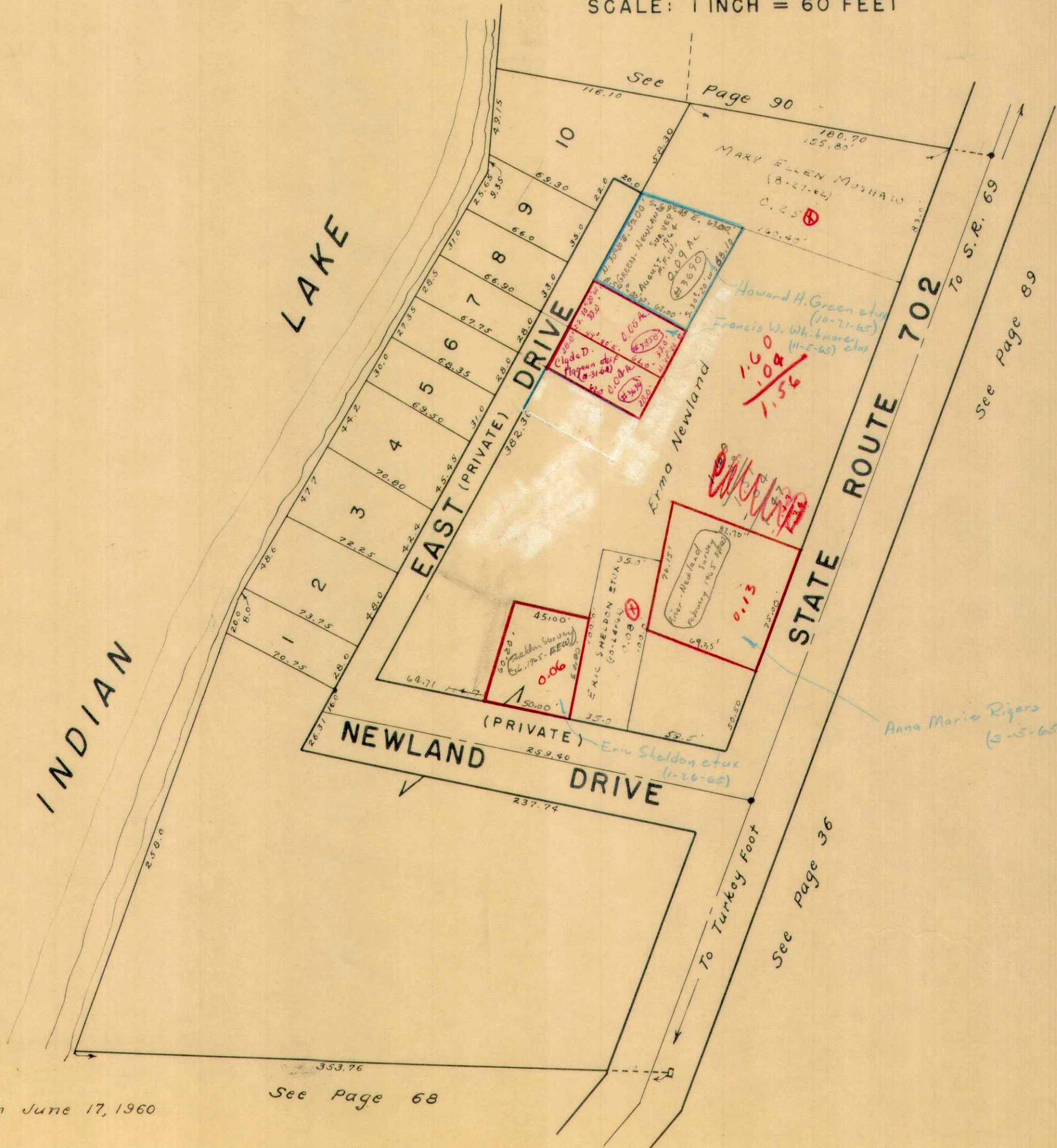
SCALE: 1 INCH = 60 FEET



LOTS 1 TO 7 ALLOTMENT NO. 1
 LOTS 1 TO 8 ALLOTMENT NO. 2

NEWLAND ALLOTMENT

SCALE: 1 INCH = 60 FEET



Drawn June 17, 1960

See Page 68


See Page 36

See Page 89

See Page 90

To Turkey Foot

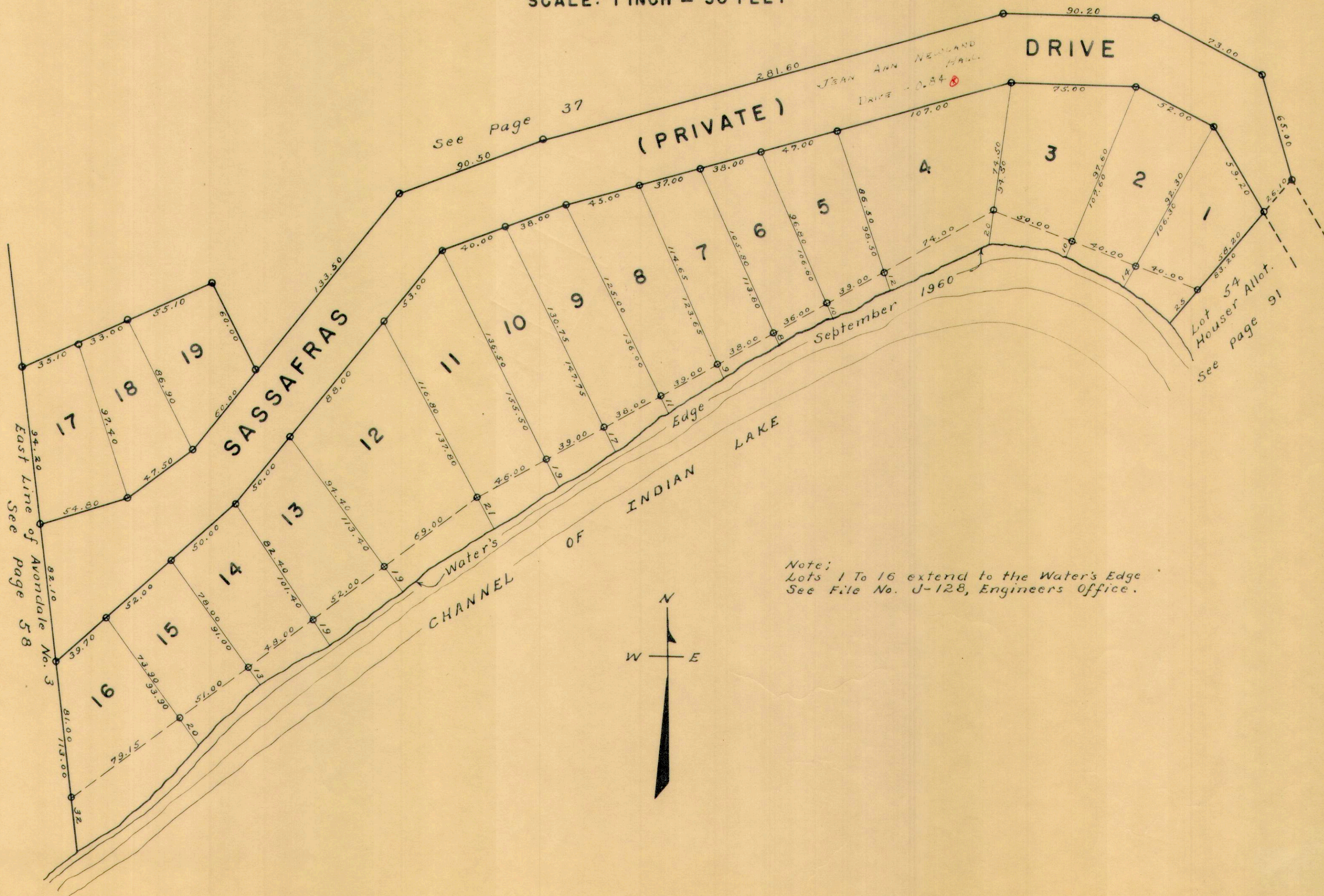
To S.R. 69



VIRGINIA MILITARY SURVEY 12276

HALL ALLOTMENT

SCALE: 1 INCH = 50 FEET



East Line of Avondale No. 3 See page 58

See Page 37

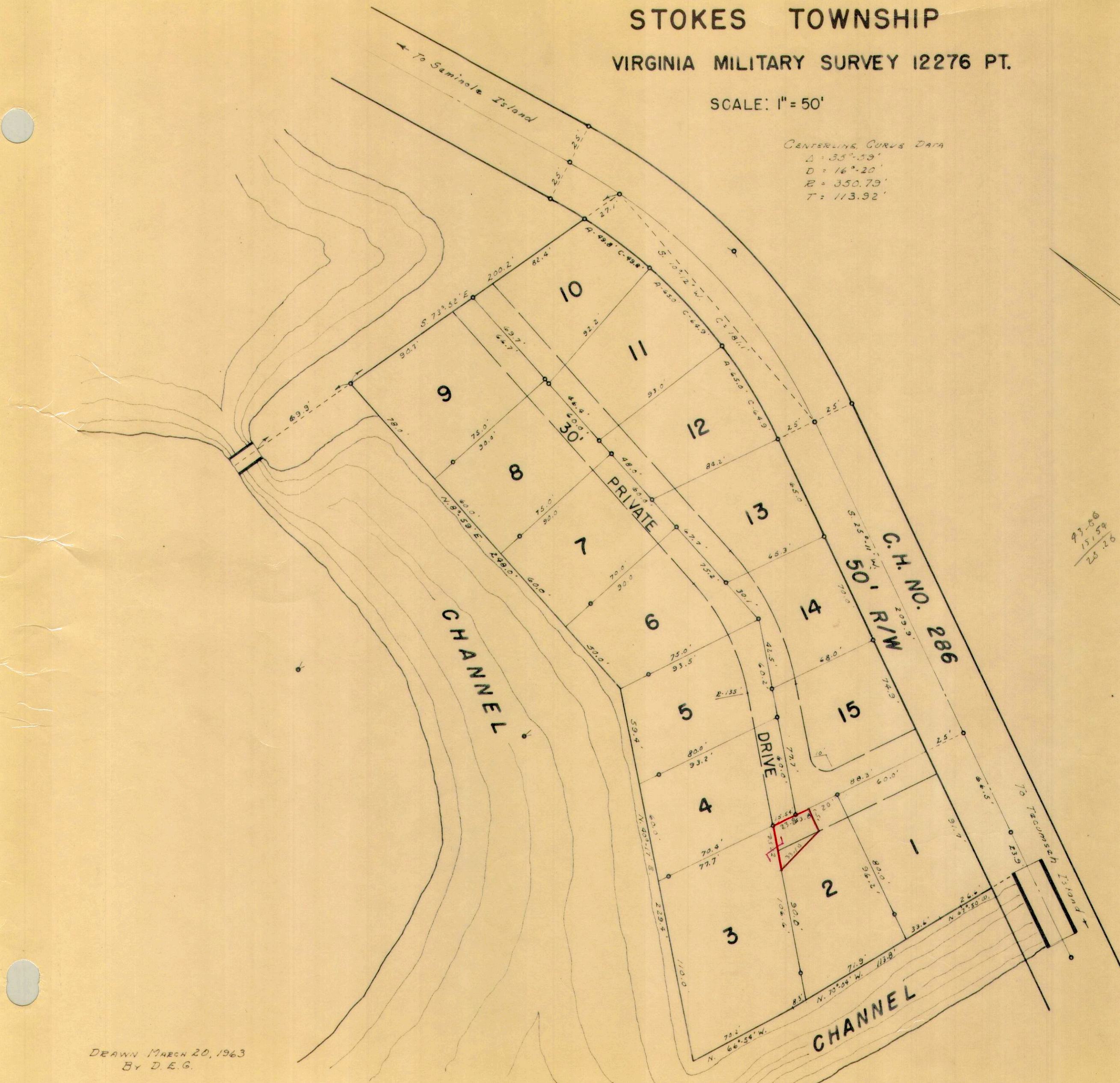
Lot 54 Houser Allot. See page 91

Note: Lots 1 To 16 extend to the Water's Edge See File No. J-128, Engineers Office.

STOKES TOWNSHIP
 VIRGINIA MILITARY SURVEY 12276 PT.

SCALE: 1" = 50'

CENTERLINE CURVE DATA
 $\Delta = 35^{\circ} 53'$
 $D = 16^{\circ} 20'$
 $R = 350.73'$
 $T = 113.92'$



93.86
 15.59
 28.26

**CRANE-TOWN ISLAND
 EDWARDS SUBDIVISION
 1962**
 LOTS 1 TO 15, INCLUSIVE.
 SEE FILE J-159 FOR
 RECORDED PLAT.

LOT	NAME	DATE
1	Gerald Schirmin et ux	
2	Elmer W. Wille et ux	8-15-64
3	Robert Eugene Taylor et ux	8-5-64
4	Robert A. Glingerman et ux	
5	Charles H. Granta, Jr. et ux	
-6		
-7		
8	Robert A. Becker et ux	6-13-64
9	Thomas H. Slade et ux	3-18-64
-10		
11	Robert A. Becker et ux	8-15-64
-12		
-13		
14	Charles H. Granta, Jr. et ux	
15	Robert A. Glingerman et ux	7-18-64


DRAWN MARCH 20, 1963
 BY D. E. G.

STOKES TOWNSHIP
VIRGINIA MILITARY SURVEY 12276
CRANE-TOWN ISLAND
SCALE: 1 INCH = 100 FEET

Scholar Marina, Inc.
0.2288 AC.?


See Page 64

PEW ISLAND
STATE OF OHIO
1.00 AC.



STATE OF OHIO
365 AC.
(STATE ISLAND)

INDIAN LAKE




To Seminole Island
C. H. 286

SCHOLAR MARINA, INC.
5.83 FT.

LAKE

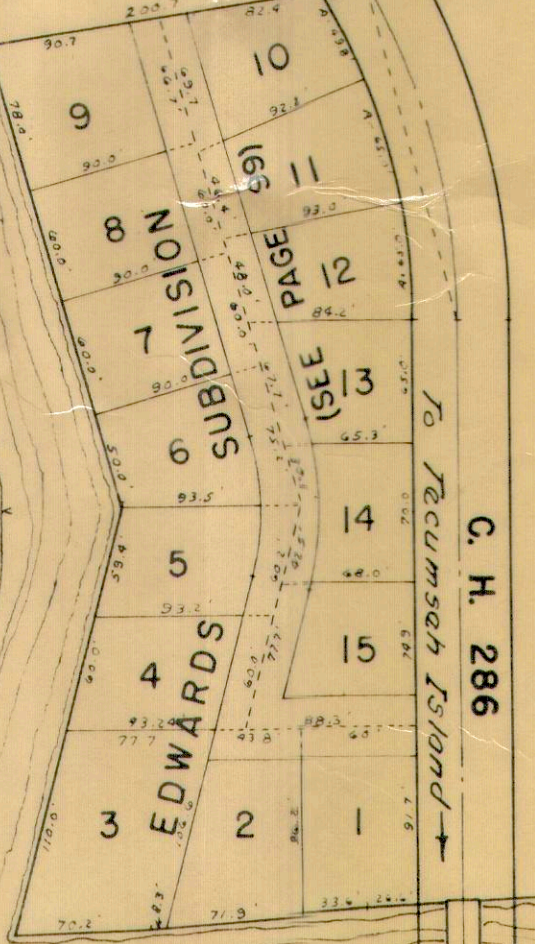
STATE OF OHIO
0.18 AC.



Scholar Marina, Inc.

INDIAN LAKE

JANE VAN ALLEN BAYLEY
2.48 AC.
(I. L. 358)
(2.57 includes Driveway)

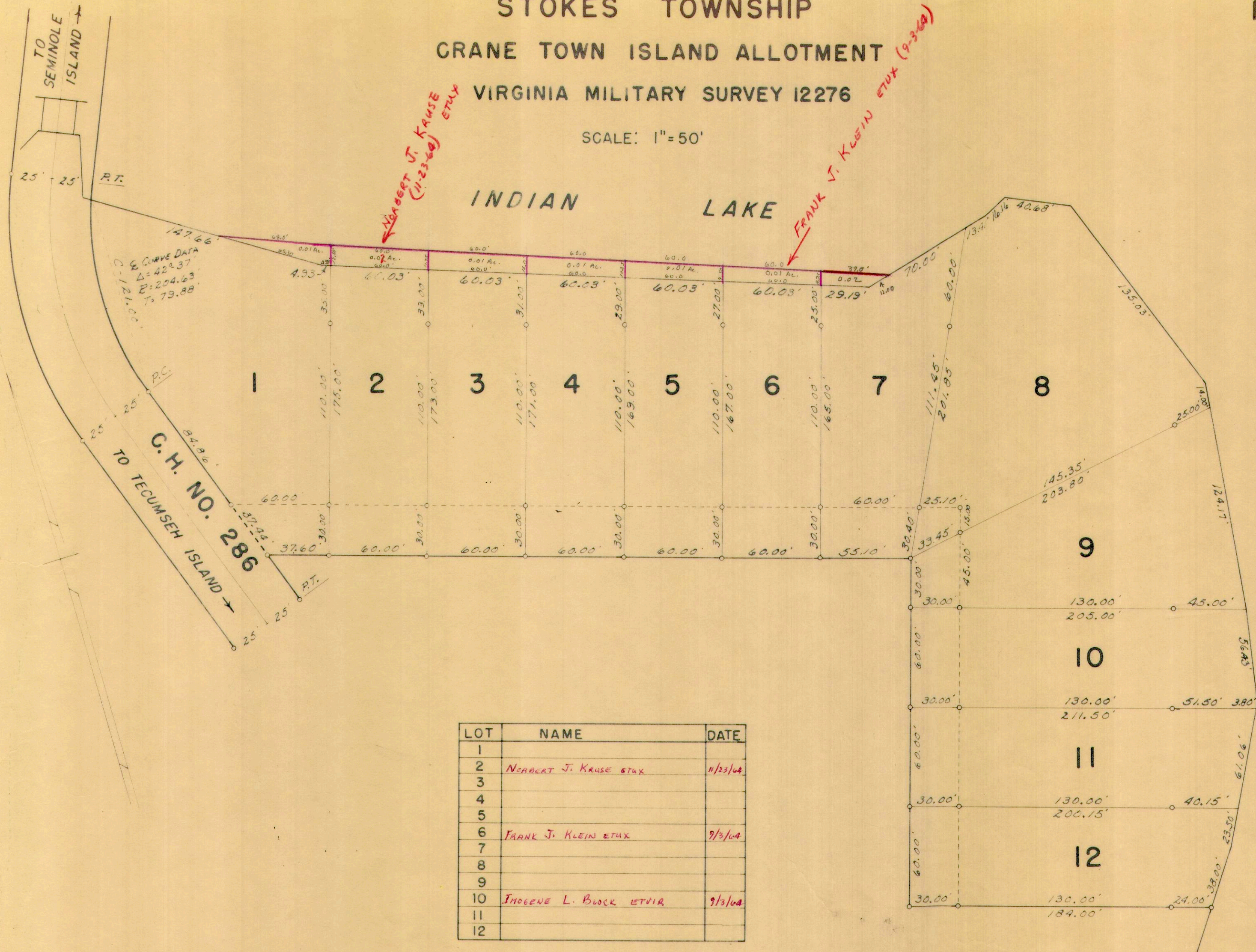


SCHOLAR MARINA, INC.
5.83 FT.

To Reclusch Island
C. H. 286

STOKES TOWNSHIP
 CRANE TOWN ISLAND ALLOTMENT
 VIRGINIA MILITARY SURVEY 12276

SCALE: 1" = 50'



LOT	NAME	DATE
1		
2	ROBERT J. KAUSE ETUX	11/23/64
3		
4		
5		
6	FRANK J. KLEIN ETUX	9/3/64
7		
8		
9		
10	JHOENE L. BUOCK ETUIR	9/3/64
11		
12		

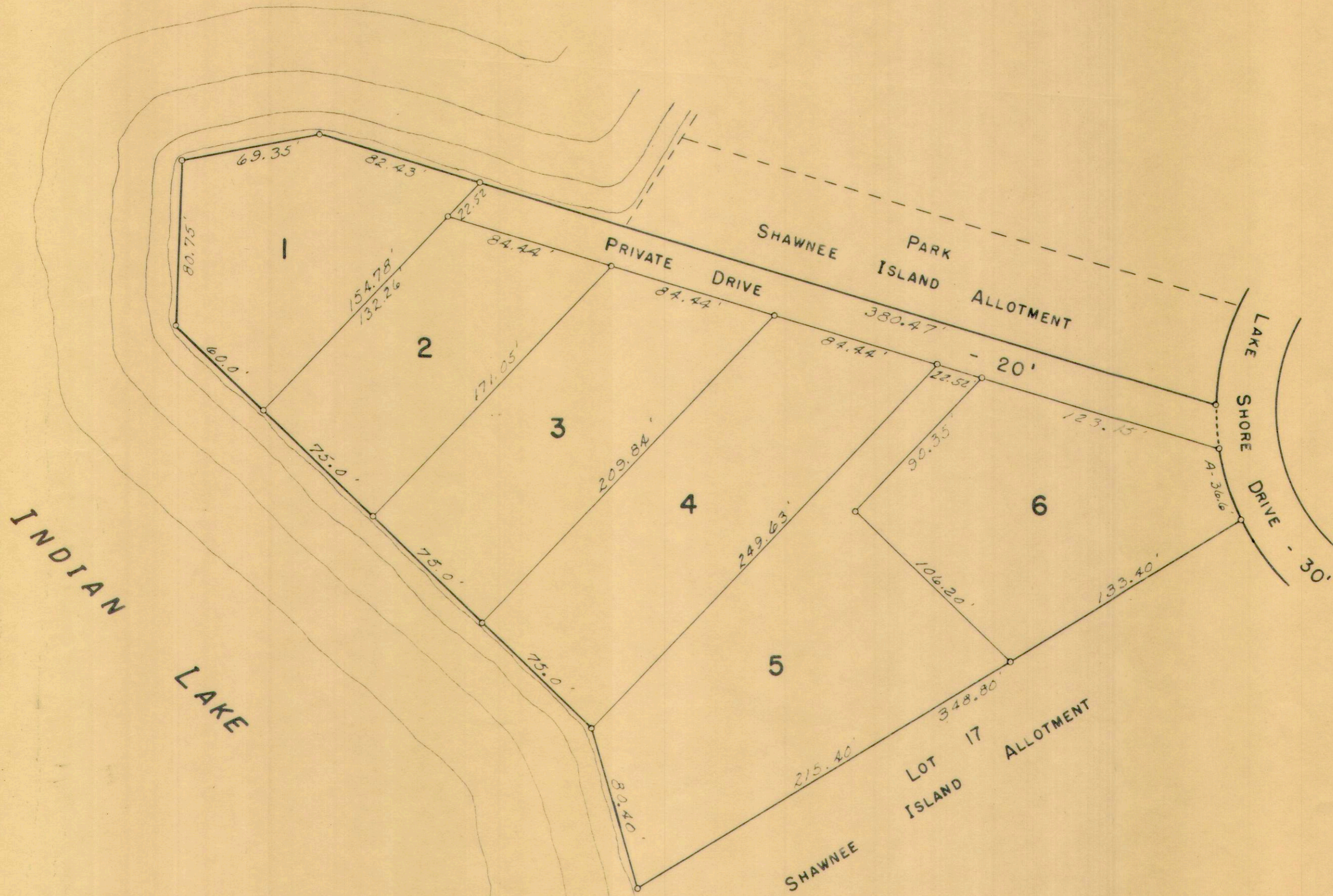
Lots 1, 3, 4, 5, 7, 8, 9, 11, 12. in the name of Warren L. Edwards etux (9-3-64)

CRANE TOWN ISLAND ALLOTMENT
 LOTS 1 TO 12 - INCL. - 3.67 ACRES
 RECORDERS PLAT BOOK 4 VOL. D PAGE 98
 ENGINEERS FILE - J-165 - DECEMBER 1963

COOPER ALLOTMENT-SHAWNEE ISLAND

VIRGINIA MILITARY SURVEY 12276

SCALE: 1" = 50'



COOPER ALLOTMENT
 LOTS 1 TO 6 INCL.
 RECORDERS PLAT BOOK 4,
 VOL. D, PAGE 101.
 ENGINEERS FILE J-138
 APRIL 13, 1964.

LOT	NAME	DATE
-1		
2	Ralph Herman et ux	
3	Robert W. Satterlin et ux	
4	Charles L. Nissley et ux	
-5		
6	Phillip K. Cooper et ux	11-14-64

DRAWN BY DANIEL E. GILBERT
 APRIL 17, 1964

STOKES TOWNSHIP

SEC. 23 - T.6 S. - R.8E. PART

SCALE: 1" = 100'

SEE PAGE 5

S. 88° 12' E. 1294.50'

SEC. 14 - T.6 S. - R.8E.

SEC. 23 - T.6 S. - R.8E.

SEC. 22 - T.6 S. - R.8E.
SEC. 23 - T.6 S. - R.8E.
60' R/W

WATERFRONT LAND CO.

(1-11-64)

23.95

NOTE:
LOTS 1 TO 23 INCL.
HOLIDAY SHORES ALLOT-
MENT NO. I - J-167.

SEE PAGE 13

N. 1° 57' E. 1008.70'

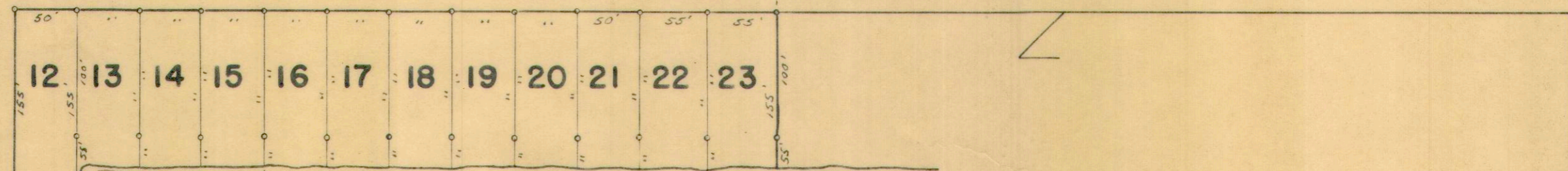
S. 1° 46' W. 882.50'

SEE PAGE 14

S.R. 69

TO LAKEVIEW

COOPER AVENUE - 50'



GRANDI AVENUE - 50'
N. 81° 07' W. 540.20'

COOPER AVENUE - 50'
S. 77° 32' W. 785.00'

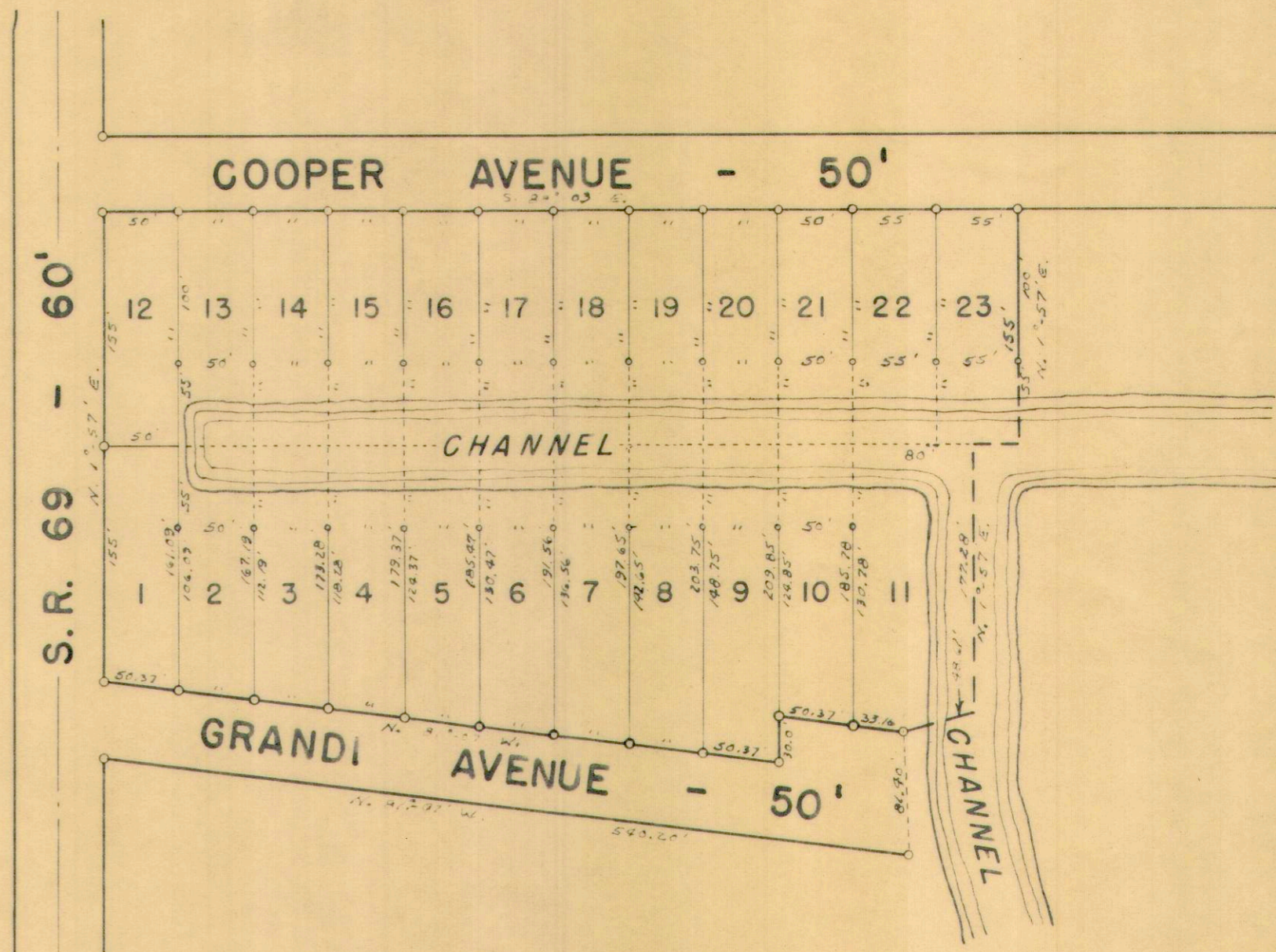
DRAWN BY D.E.G.
AUGUST 11, 1964

SEE PAGE 14

STOKES TOWNSHIP
 HOLIDAY SHORES ALLOTMENT NO. 1
 SEC. 23 - T.6S. - R.8E. PART

SCALE: 1" = 100'

LOT	NAME	DATE
1		
2		
3		
4		
5		
6		
7		
8		
9		
10		
11		
12		
13		
14		
15		
16		
17		
18		
19		
20		
21		
22		
23		



DRAWN BY D. E. G.
 AUGUST 12, 1964

HOLIDAY SHORES ALLOTMENT NO. 1
 LOTS 1 TO 23 INCLUSIVE.
 RECORDERS PLAT BOOK 4, VOL. D, PAGE 104.
 ENGINEERS FILE J-167, AUGUST 10, 1964