

**PLEASANT
TOWNSHIP**

1958

PLEASANT TOWNSHIP

INDEX MAP

SECTION - TOWN - RANGE

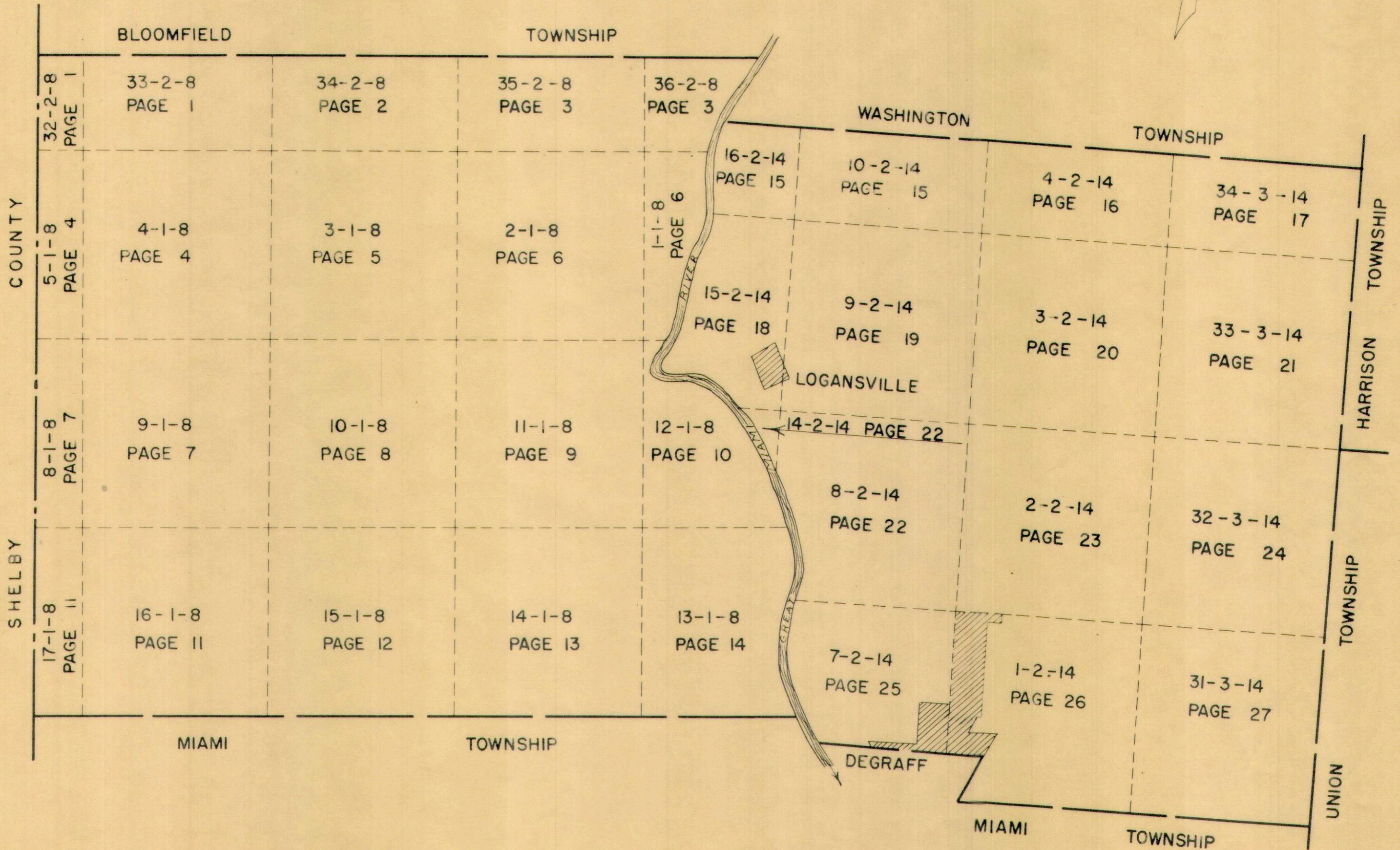

Scale: 40 Chains to the Inch

CORRECTED TO

~~January 1, 1964~~

January 1, 1965

1 January, 1966

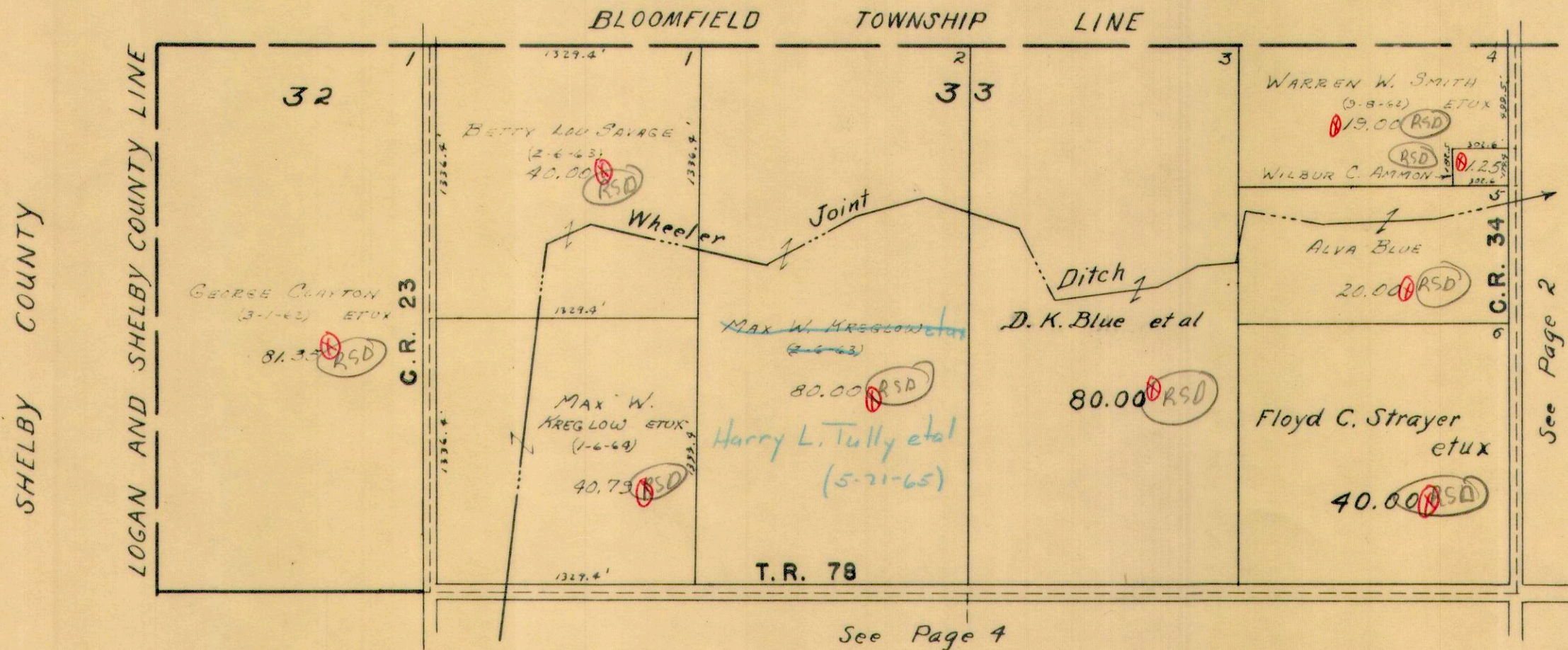


INDEX

	SECTION	TOWN	RANGE	PAGE	
TOWNS NORTH OF THE GREAT MIAMI RIVER	1	1	8	6	
	2	1	8	6	
	3	1	8	5	
	4	1	8	4	
	5	1	8	4	
	8	1	8	7	
	9	1	8	7	
	10	1	8	8	
	11	1	8	9	
	12	1	8	10	
	RANGES EAST OF THE OHIO-INDIANA LINE	13	1	8	14
		14	1	8	13
		15	1	8	12
		16	1	8	11
		17	1	8	11
		32	2	8	1
		33	2	8	1
34		2	8	2	
35		2	8	3	
36		2	8	3	
BETWEEN THE MIAMI RIVERS SURVEY	1	2	14	26	
	2	2	14	23	
	3	2	14	20	
	4	2	14	16	
	7	2	14	25	
	8	2	14	22	
	9	2	14	19	
	TOWNS EAST OF THE GREAT MIAMI RIVER	10	2	14	15
		14	2	14	22
		15	2	14	18
		16	2	14	15
	RANGES NORTH OF THE OHIO RIVER	31	3	14	27
		32	3	14	24
		33	3	14	21
34		3	14	17	
DEGRAFF-NORTH PART				29-30-31	
LOGANSVILLE				28	

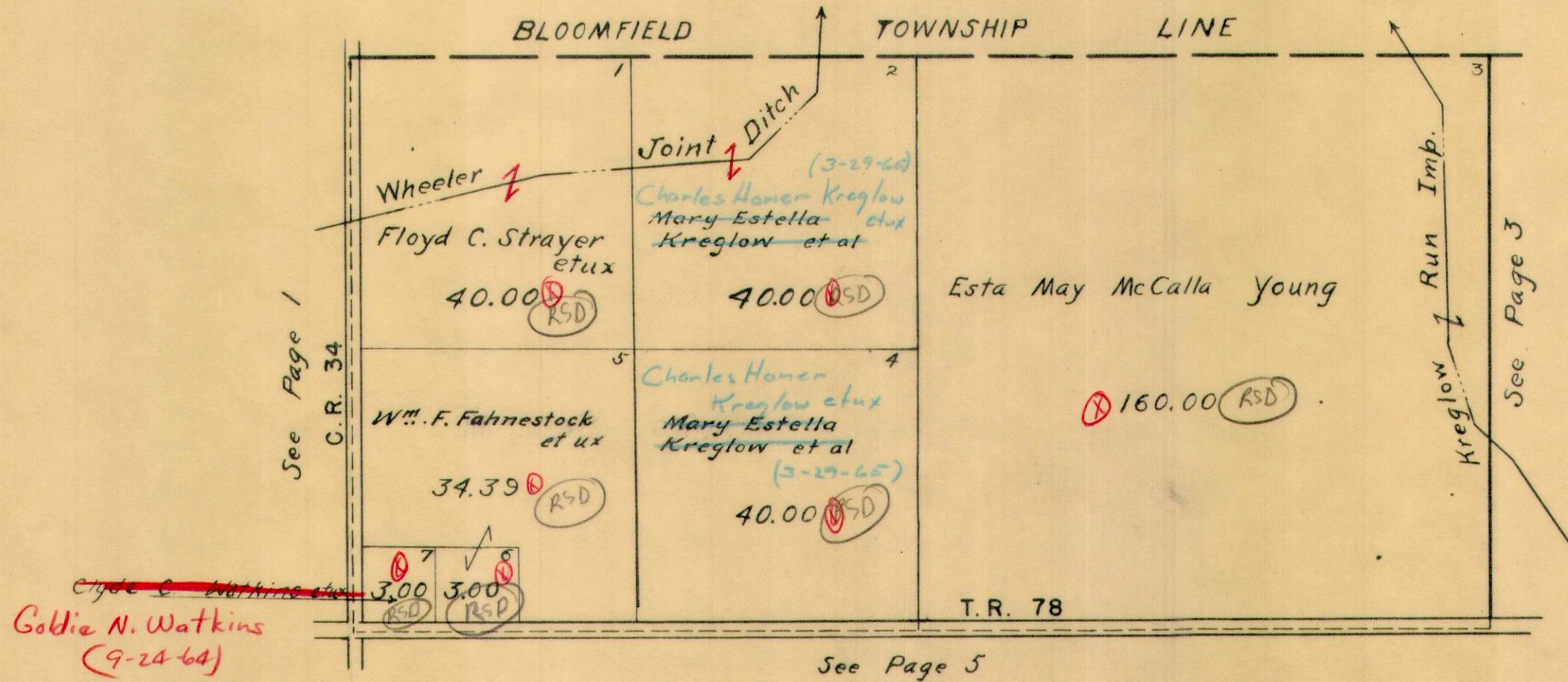
PLEASANT TOWNSHIP
 SECTION 32 TOWN 2 RANGE 8
 SECTION 33 TOWN 2 RANGE 8

SCALE 10 CHAINS TO THE INCH



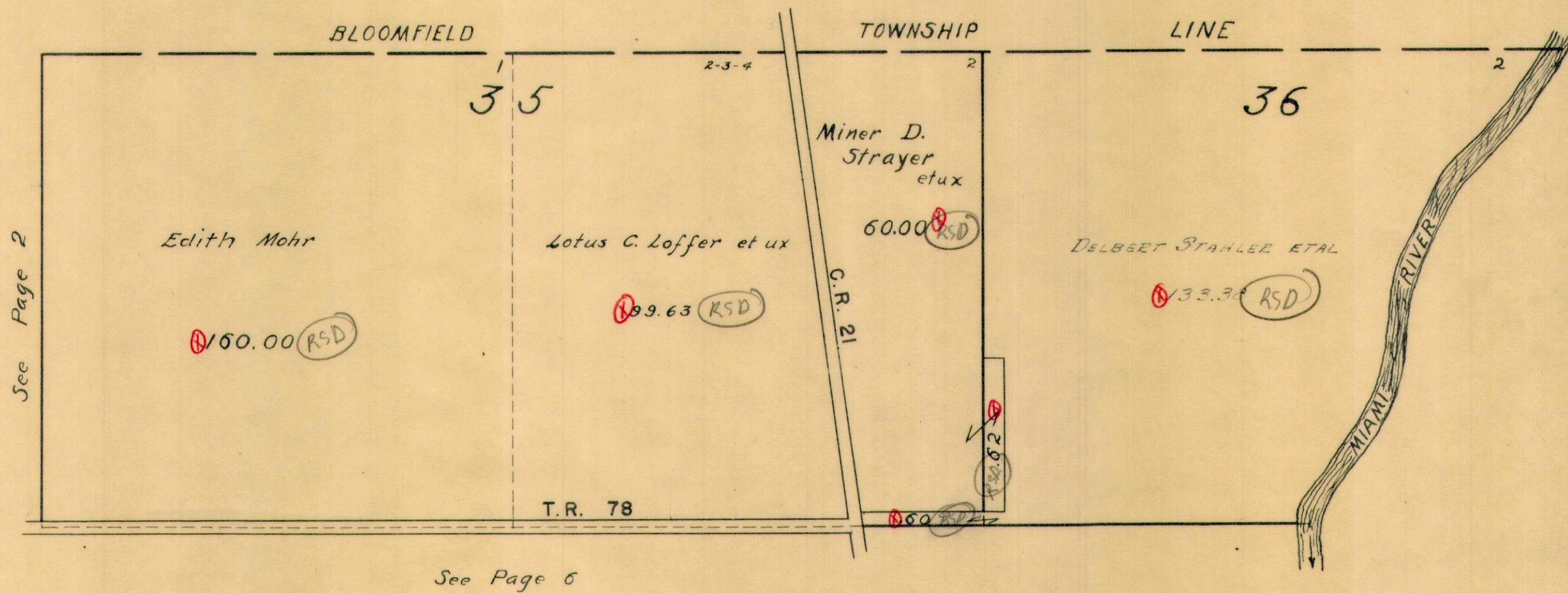
PLEASANT TOWNSHIP
SECTION 34 TOWN 2 RANGE 8

SCALE 10 CHAINS TO THE INCH



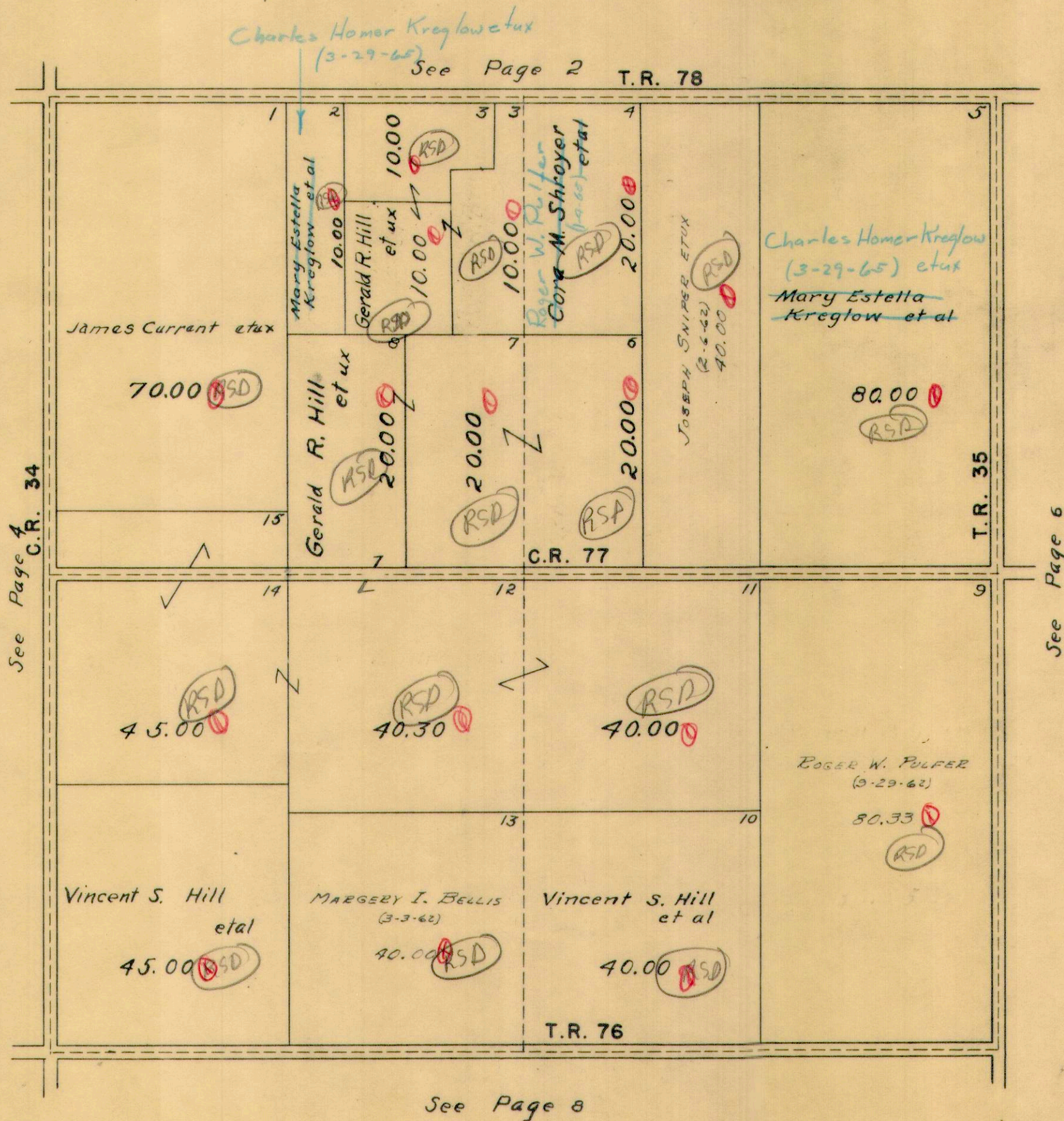
PLEASANT TOWNSHIP
SECTION 35 TOWN 2 RANGE 8
SECTION 36 TOWN 2 RANGE 8

SCALE 10 CHAINS TO THE INCH



PLEASANT TOWNSHIP
SECTION 3 TOWN 1 RANGE 8

SCALE 10 CHAINS TO THE INCH



PLEASANT TOWNSHIP

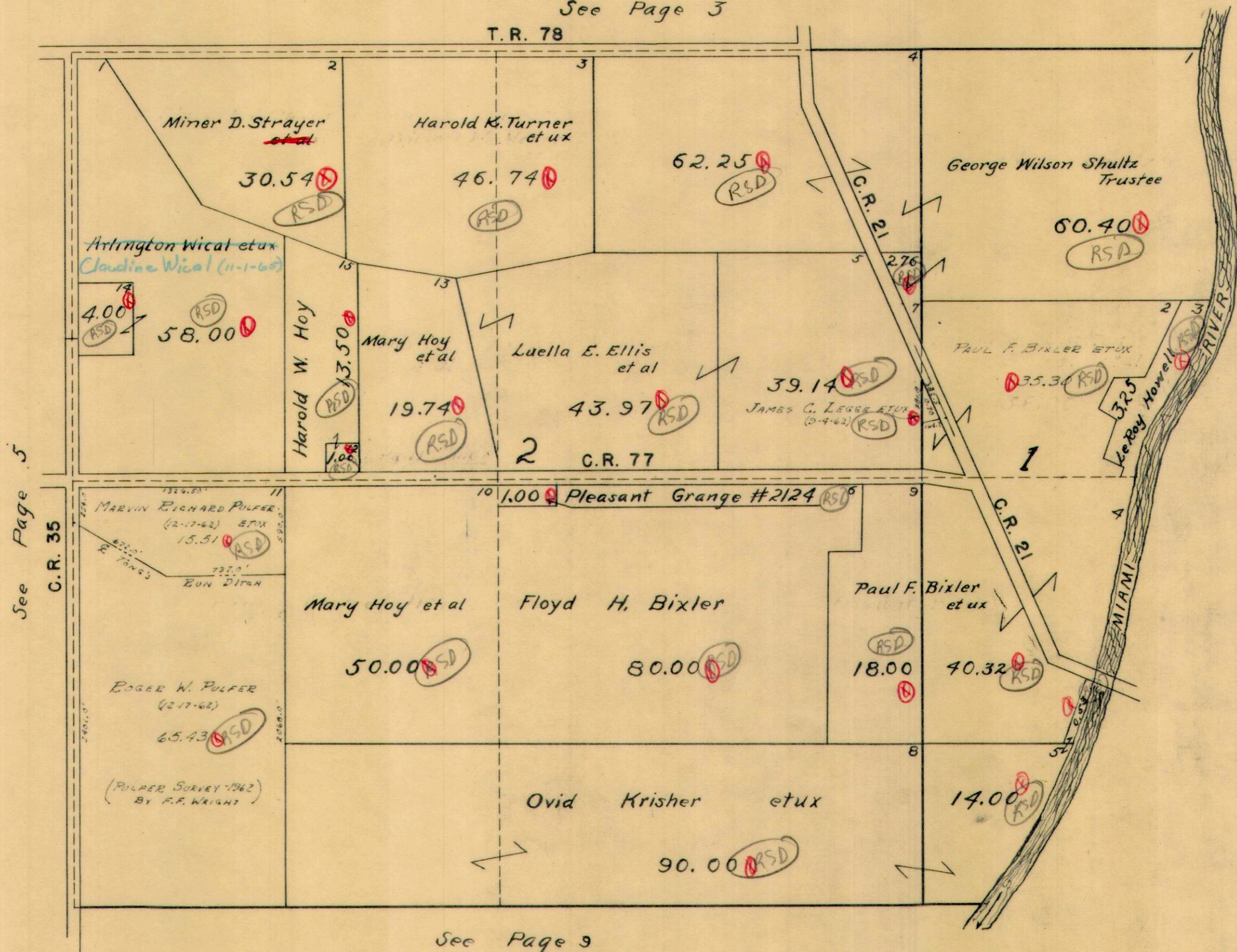
SECTION 1 TOWN 1 RANGE 8

SECTION 2 TOWN 1 RANGE 8

SCALE 10 CHAINS TO THE INCH

See Page 3

T.R. 78



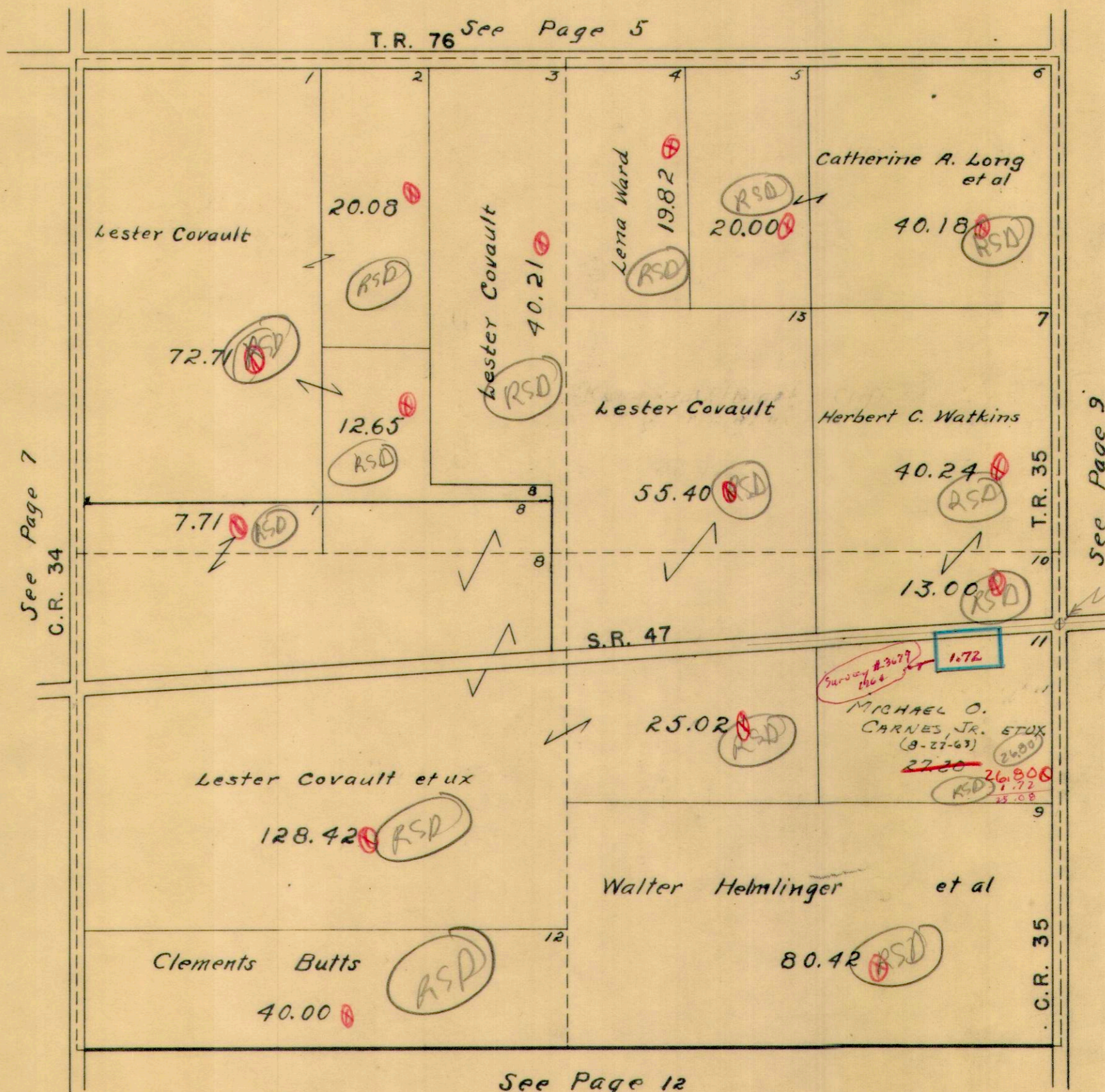
See Page 5

C.R. 35

See Page 9

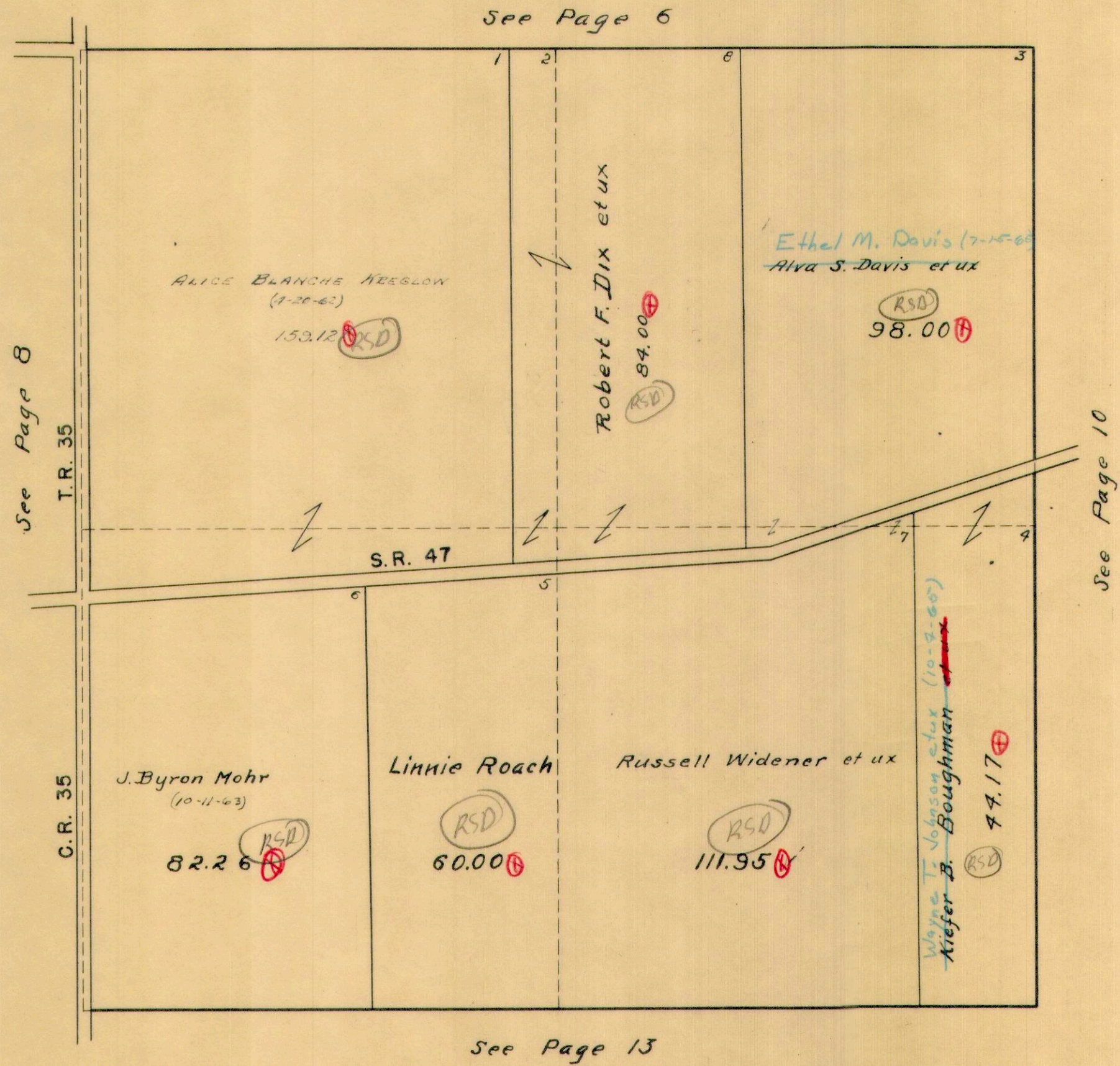
PLEASANT TOWNSHIP
SECTION 10 TOWN 1 RANGE 8

SCALE 10 CHAINS TO THE INCH



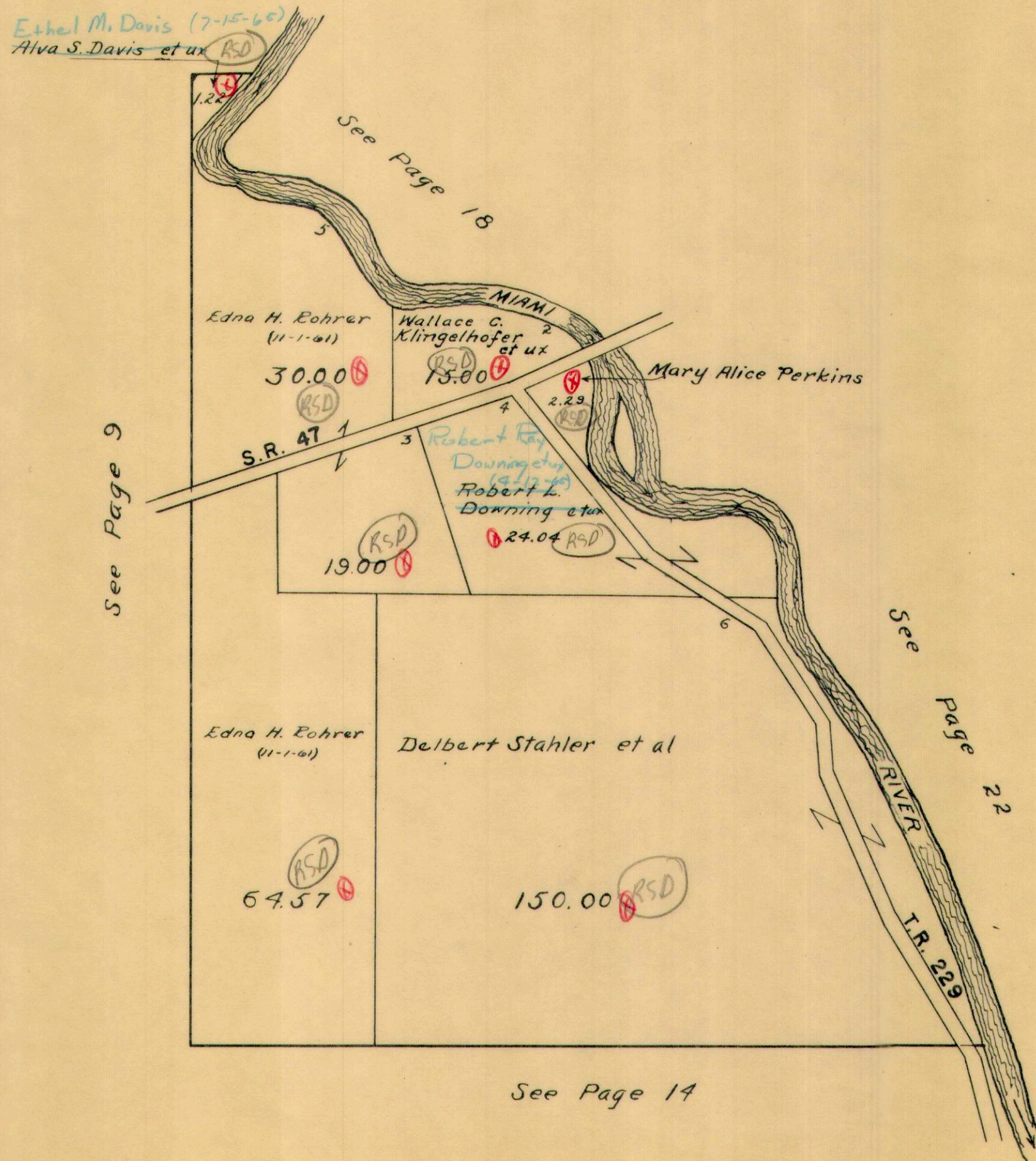
PLEASANT TOWNSHIP
SECTION II TOWN I RANGE 8

SCALE 10 CHAINS TO THE INCH



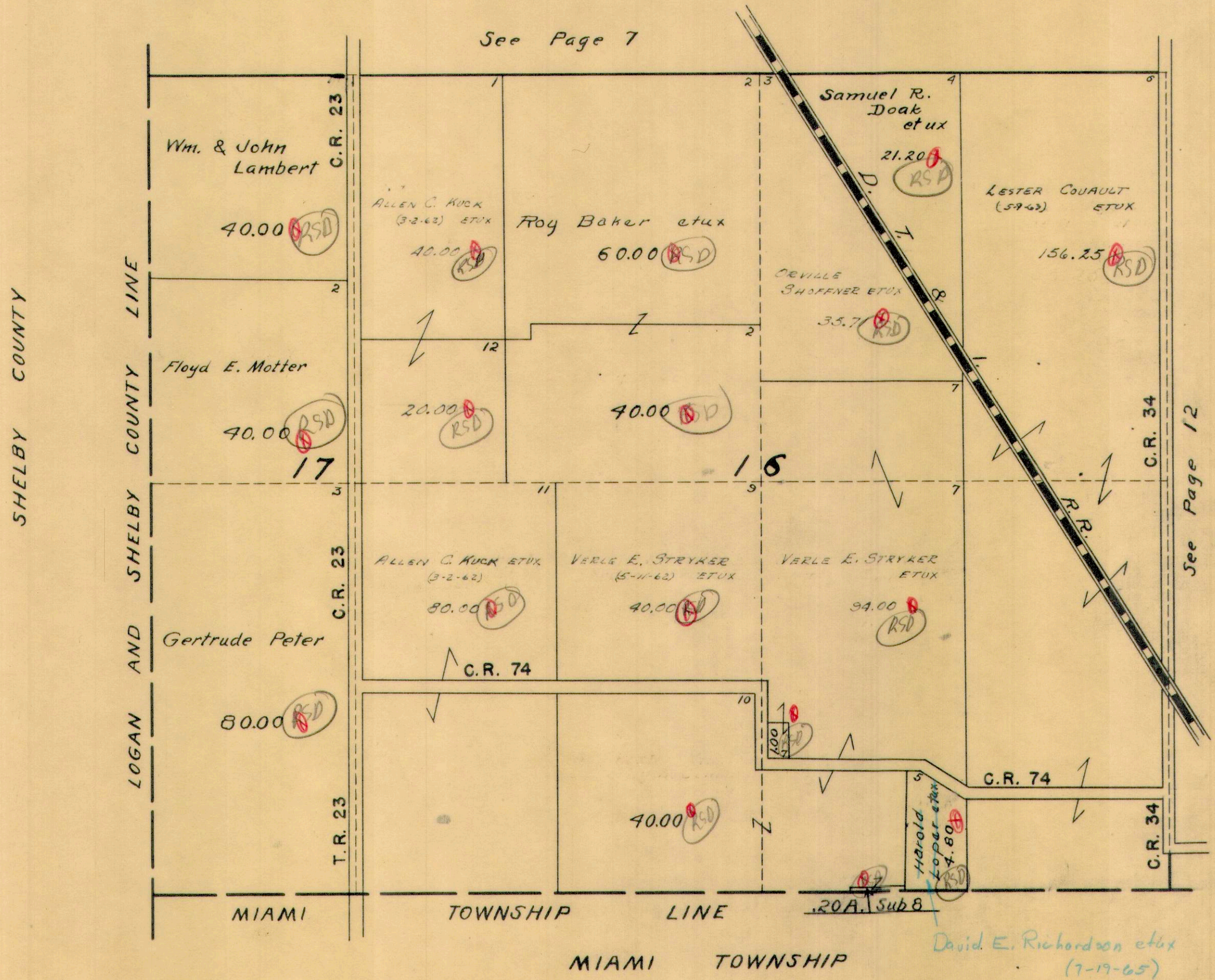
PLEASANT TOWNSHIP
SECTION 12 TOWN 1 RANGE 8

SCALE 10 CHAINS TO THE INCH



PLEASANT TOWNSHIP
SECTION 16 TOWN 1 RANGE 8
SECTION 17 TOWN 1 RANGE 8

SCALE 10 CHAINS TO THE INCH



See Page 7

See Page 12

SHELBY COUNTY

LOGAN AND SHELBY COUNTY LINE

MIAMI

TOWNSHIP

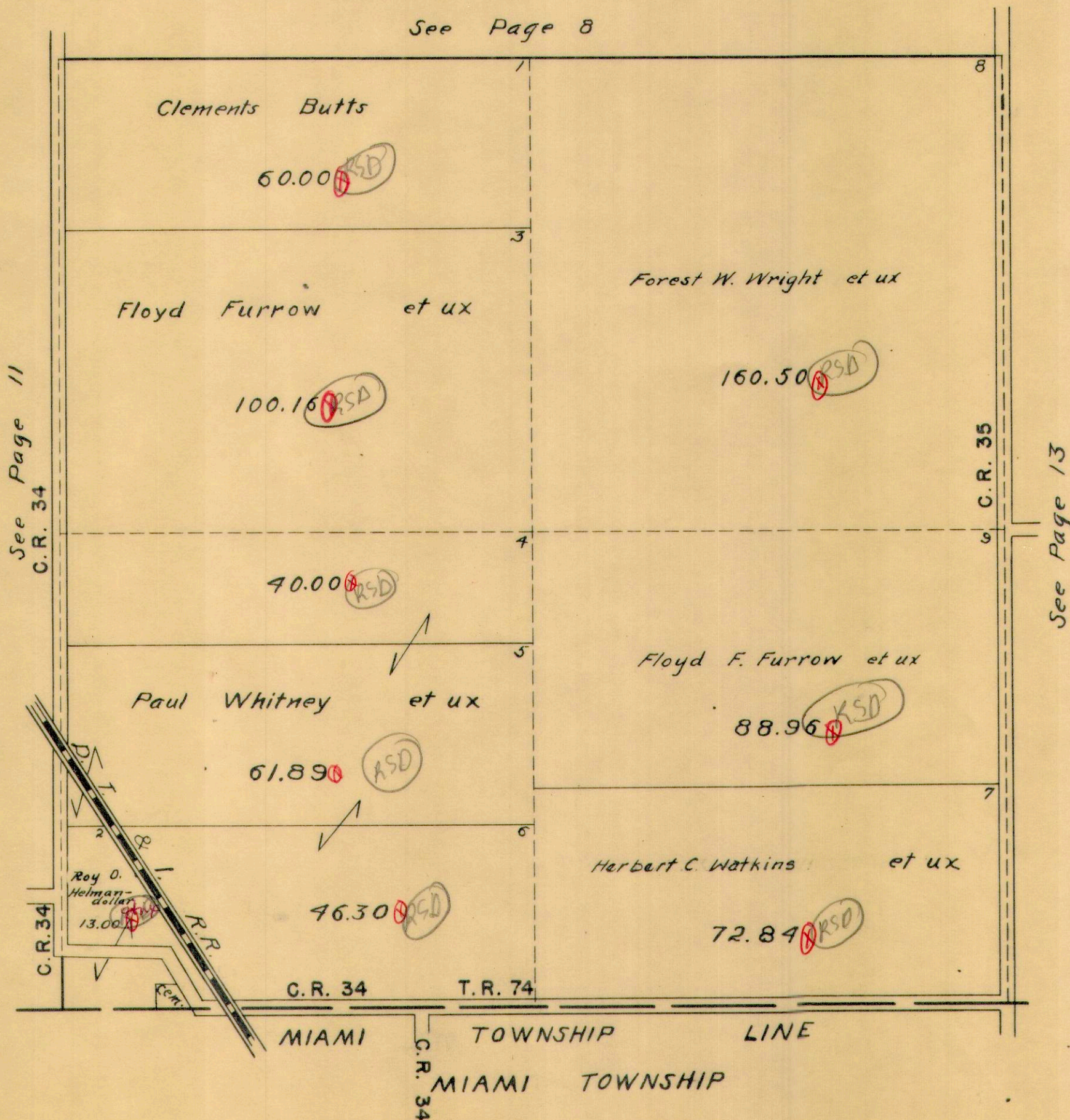
LINE

.20A. Sub B

MIAMI TOWNSHIP

PLEASANT TOWNSHIP
SECTION 15 TOWN 1 RANGE 8

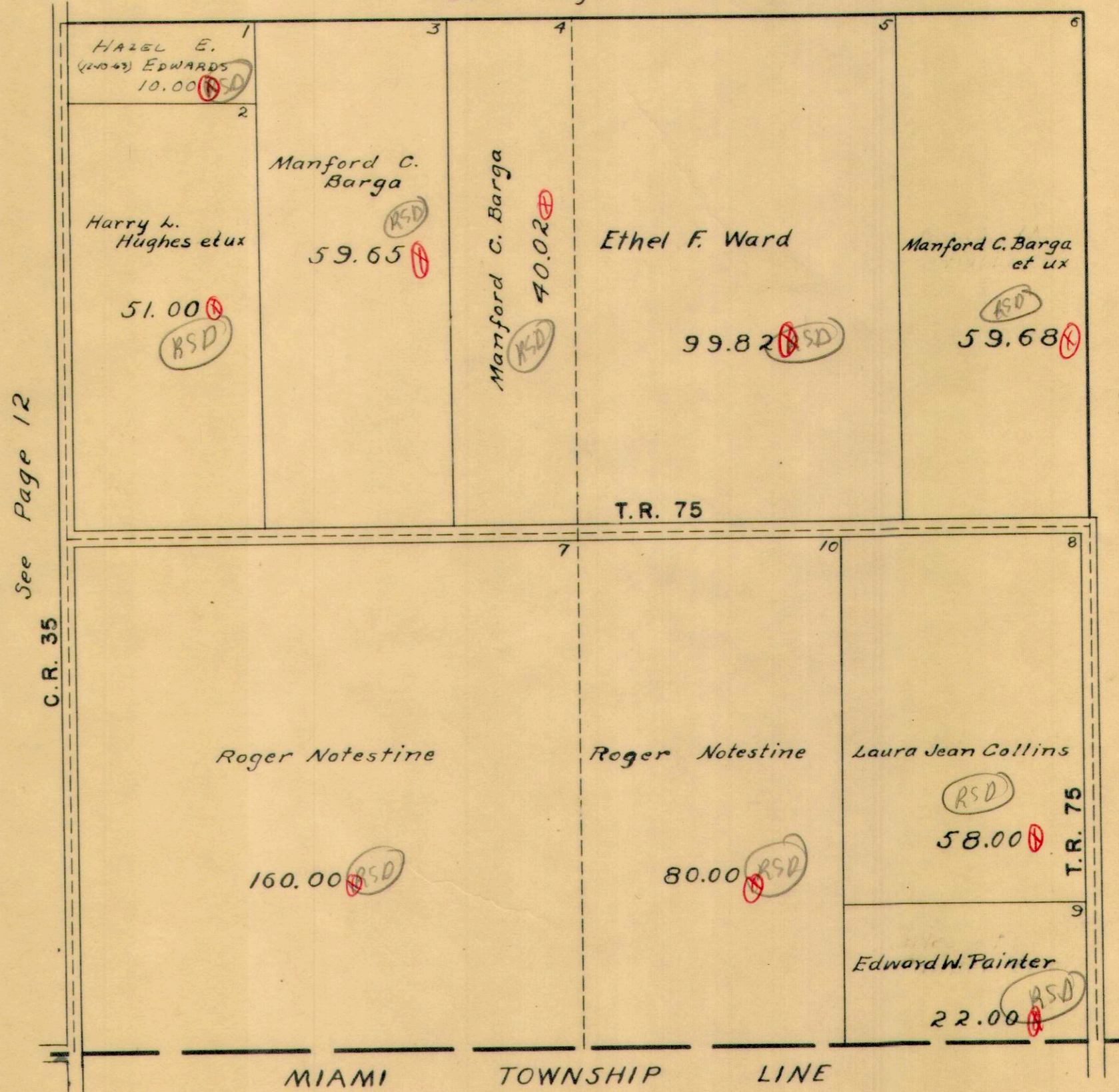
SCALE 10 CHAINS TO THE INCH



PLEASANT TOWNSHIP
SECTION 14 TOWN 1 RANGE 8

SCALE 10 CHAINS TO THE INCH

See Page 9



See Page 12
C.R. 35

See Page 14

MIAMI TOWNSHIP

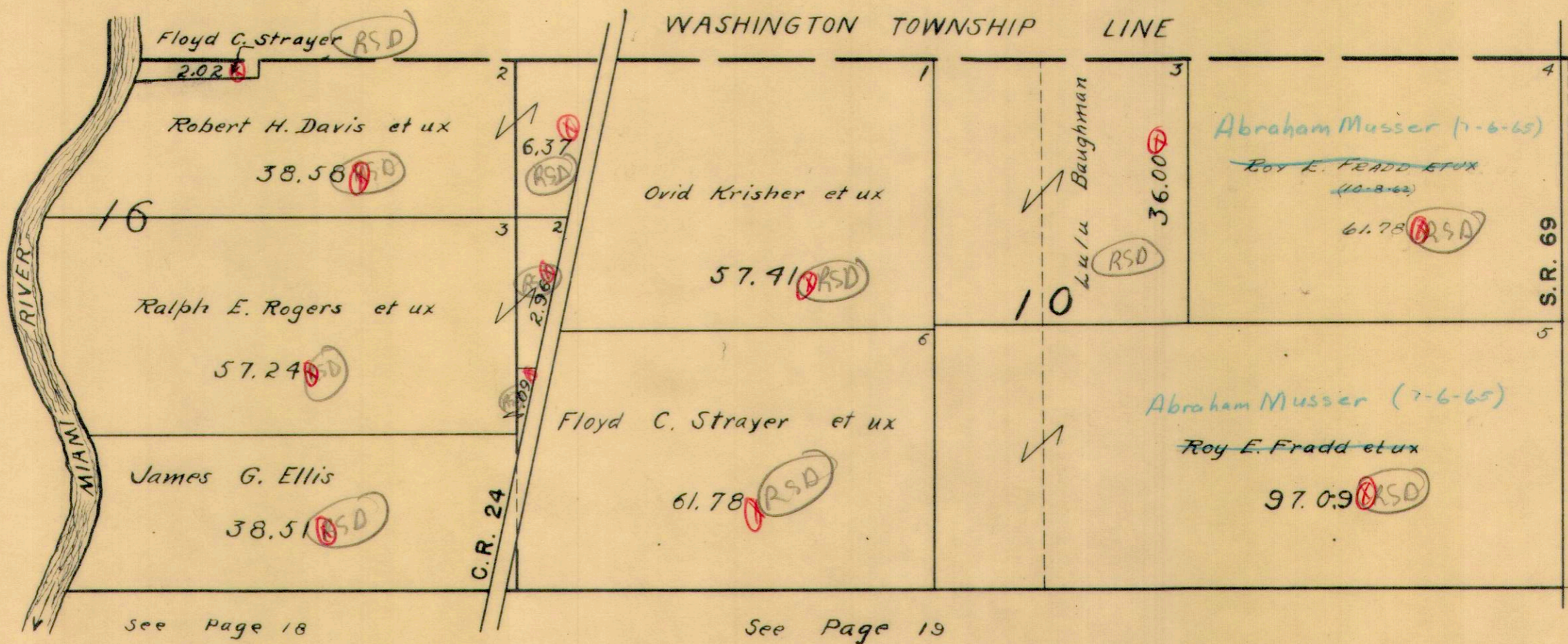
PLEASANT TOWNSHIP

SECTION 16 TOWN 2 RANGE 14

SECTION 10 TOWN 2 RANGE 14

SCALE 10 CHAINS TO THE INCH

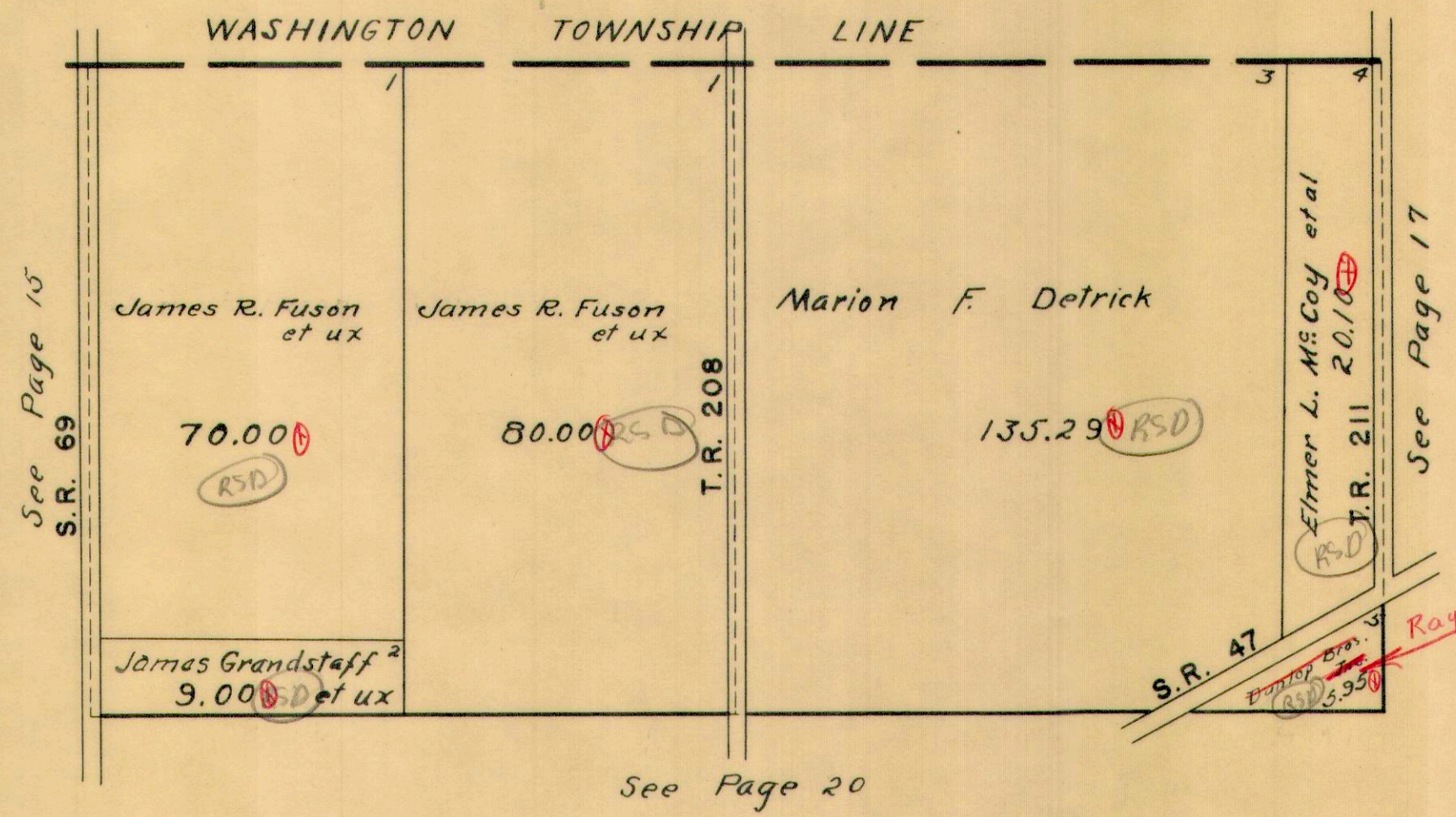
WASHINGTON TOWNSHIP



PLEASANT TOWNSHIP
SECTION 4 TOWN 2 RANGE 14

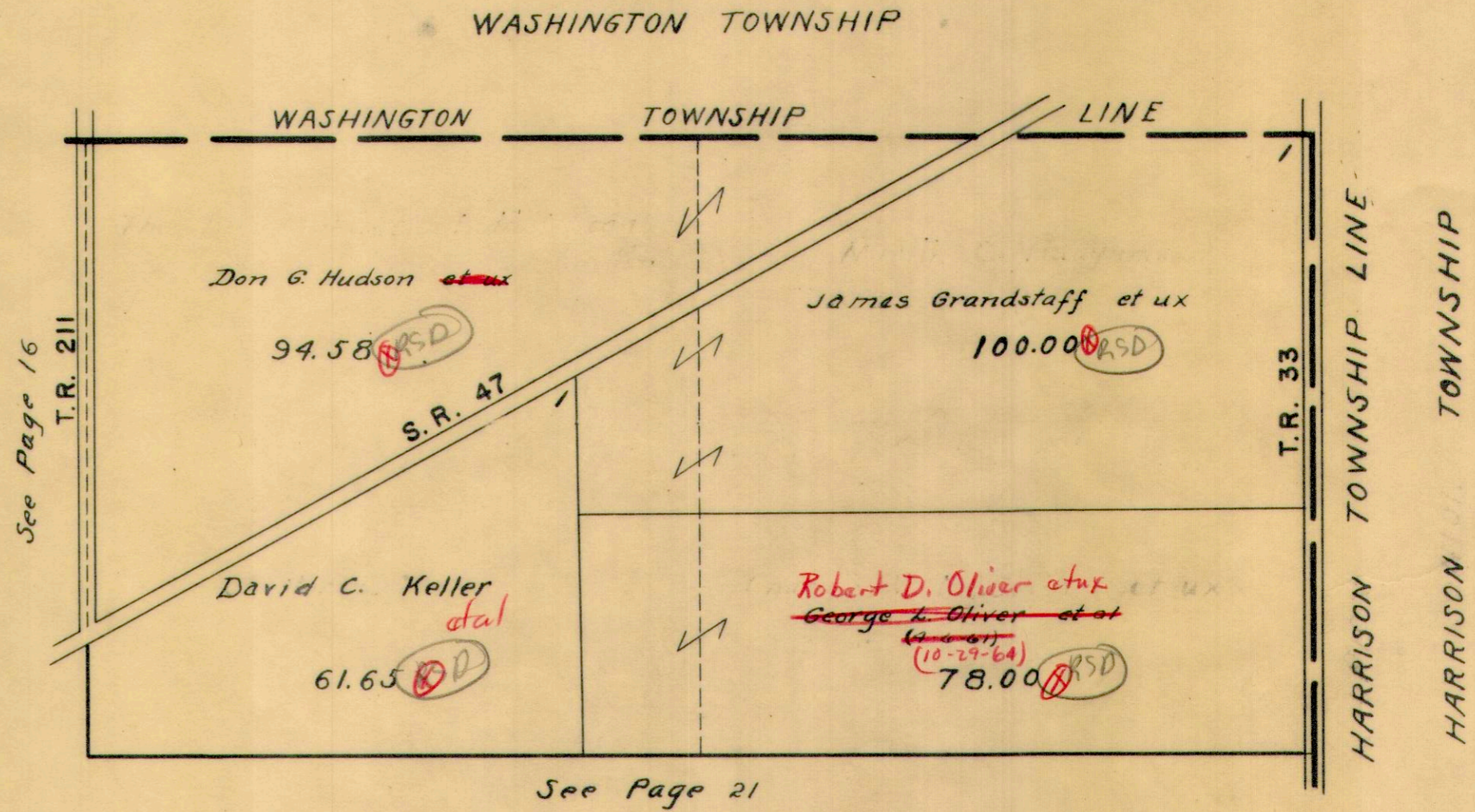
SCALE 10 CHAINS TO THE INCH

WASHINGTON TOWNSHIP



PLEASANT TOWNSHIP
SECTION 34 TOWN 3 RANGE 14

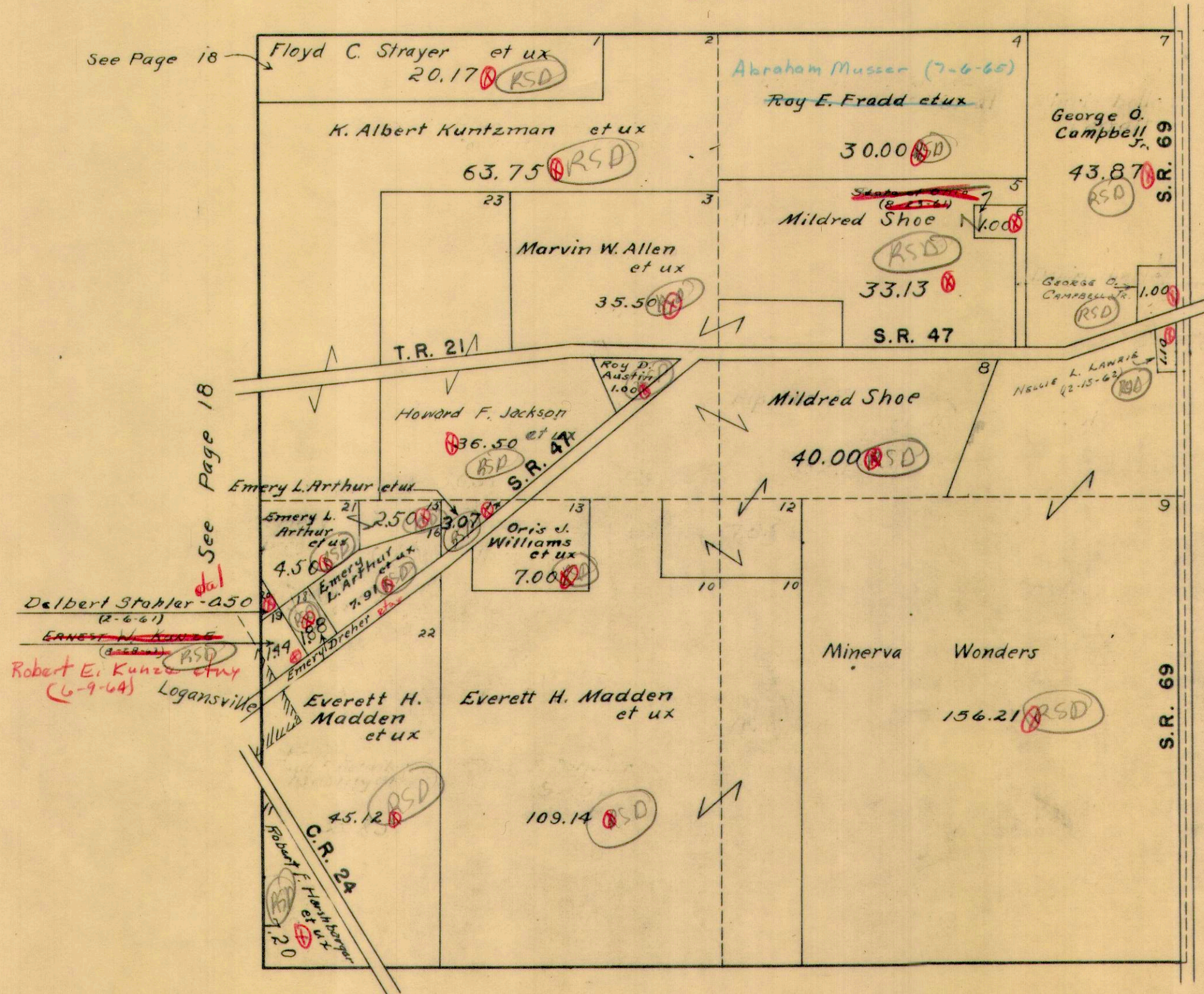
SCALE 10 CHAINS TO THE INCH



PLEASANT TOWNSHIP
SECTION 9 TOWN 2 RANGE 14

SCALE 10 CHAINS TO THE INCH

See Page 15



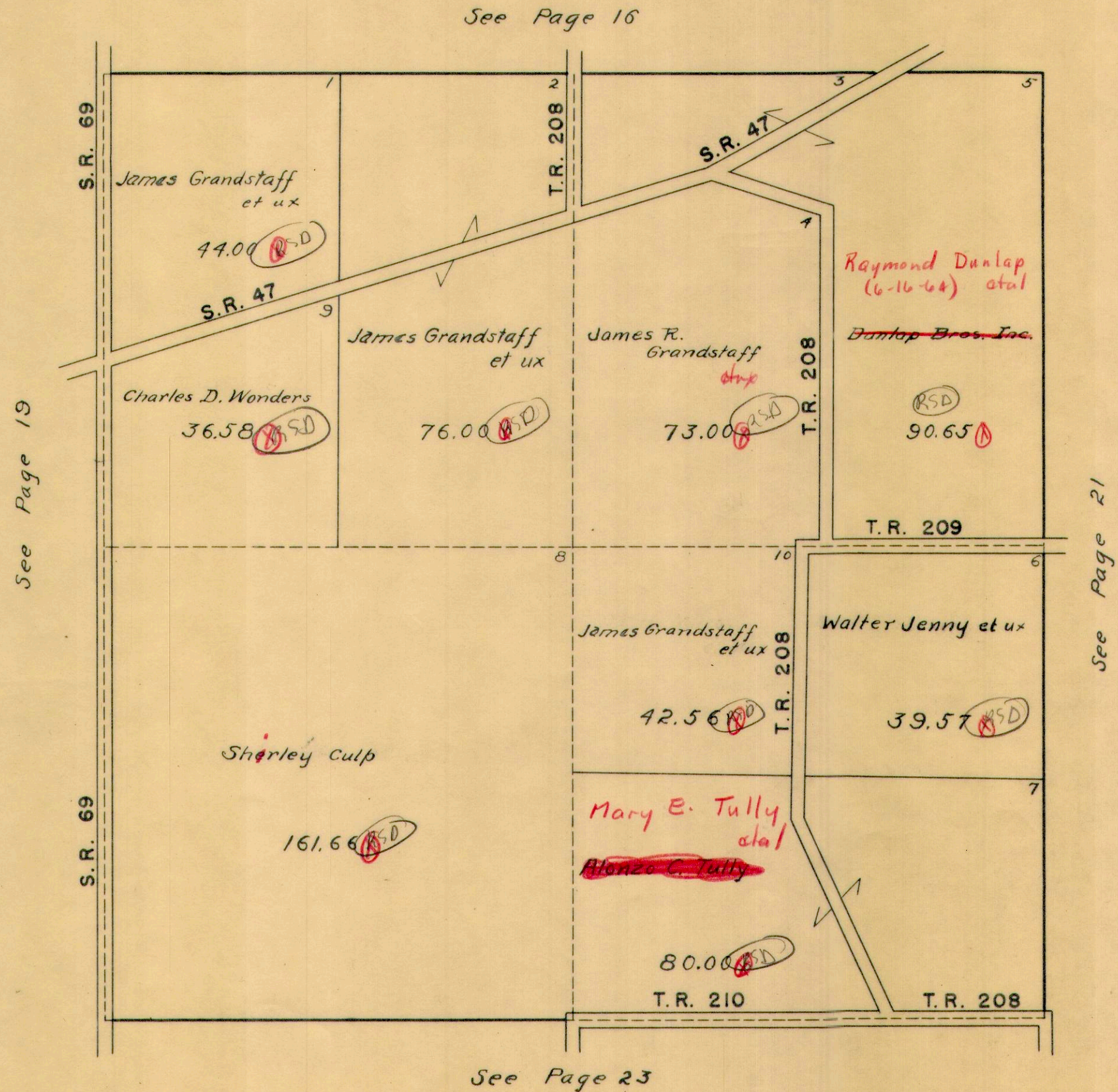
See Page 18

See Page 20

See Page 22

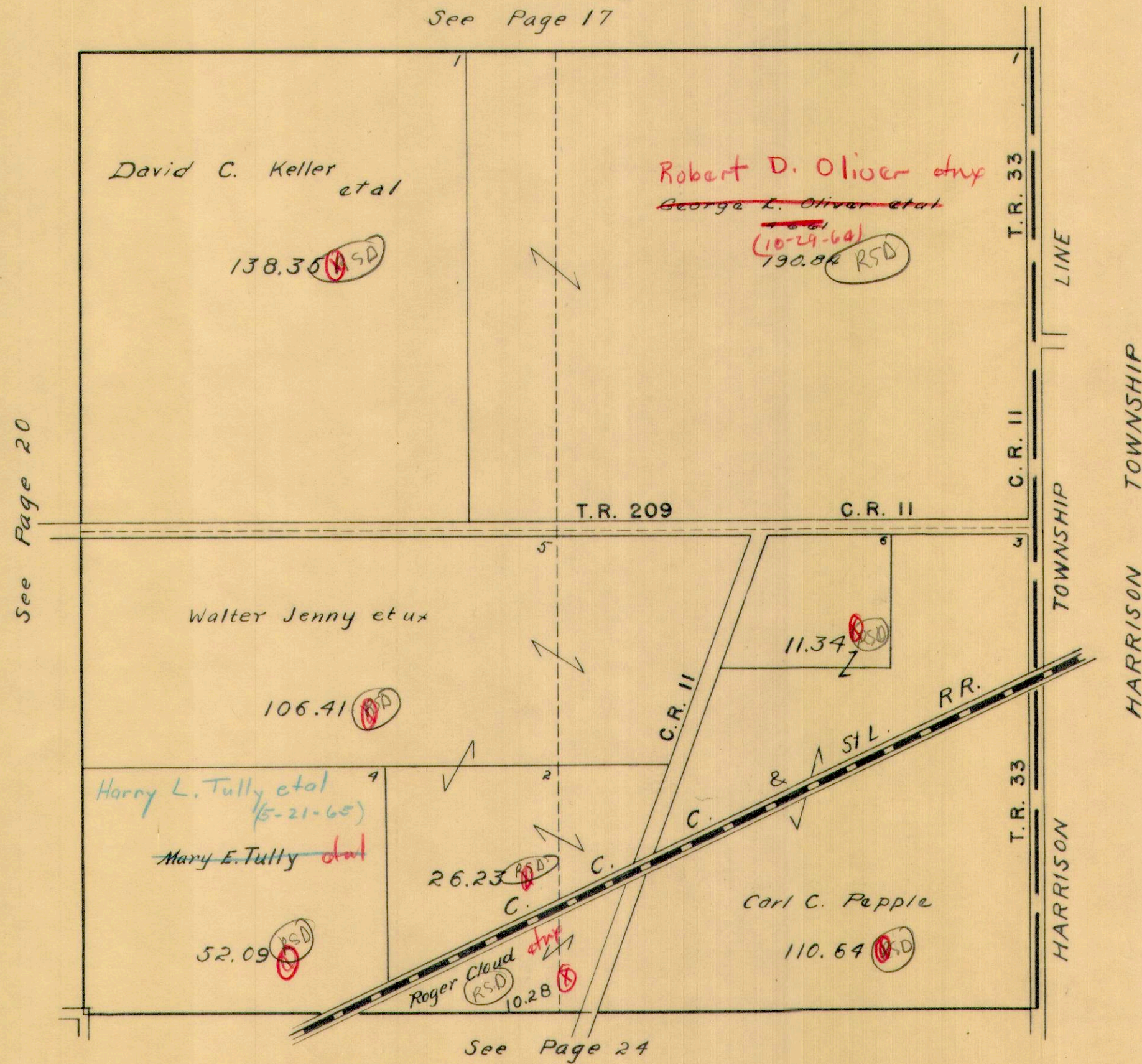
PLEASANT TOWNSHIP
SECTION 3 TOWN 2 RANGE 14

SCALE 10 CHAINS TO THE INCH



PLEASANT TOWNSHIP
SECTION 33 TOWN 3 RANGE 14

SCALE 10 CHAINS TO THE INCH



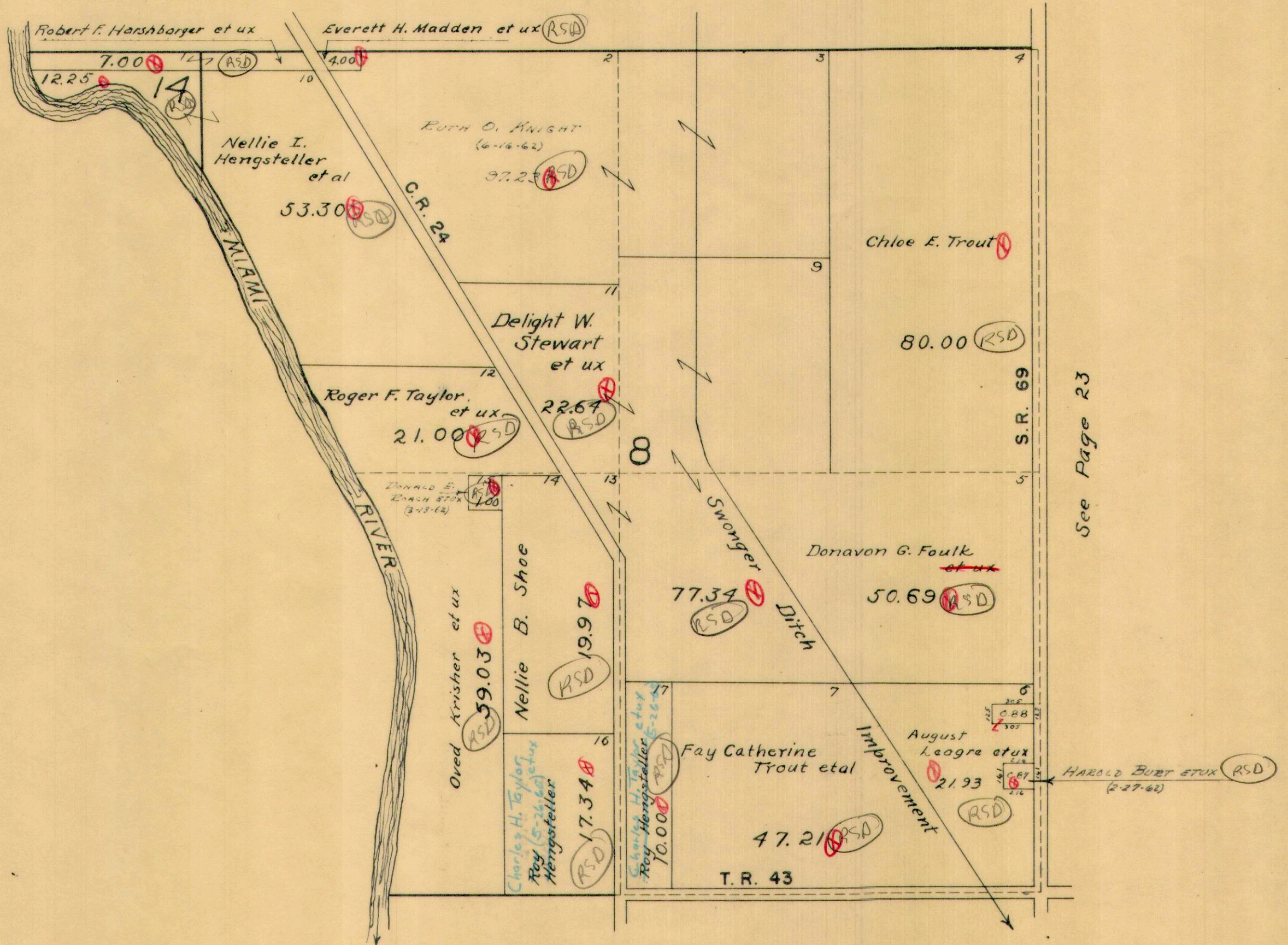
PLEASANT TOWNSHIP

SECTION 8 TOWN 2 RANGE 14

SECTION 14 TOWN 2 RANGE 14

SCALE 10 CHAINS TO THE INCH

See Page 19



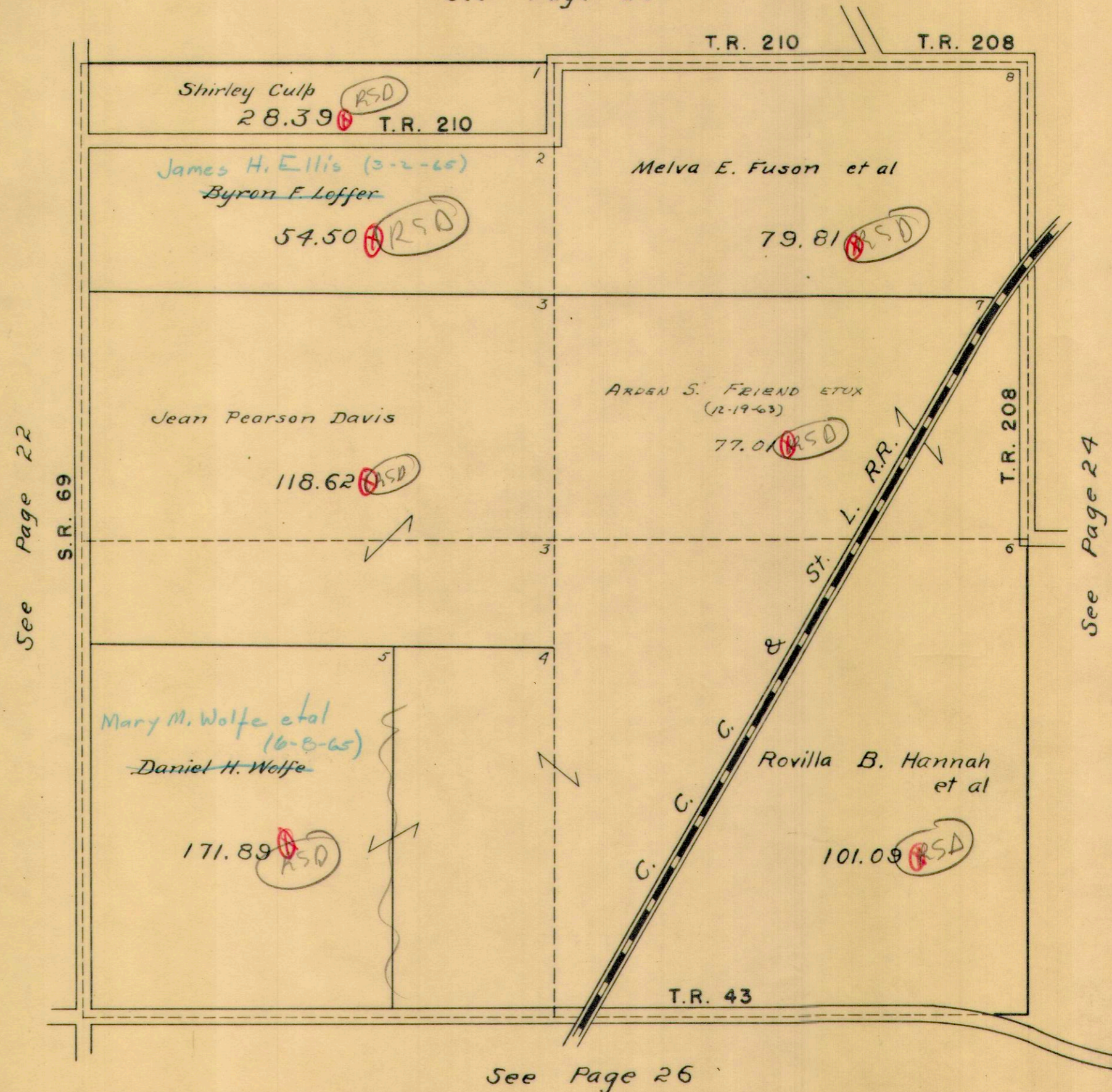
See Page 23

See Page 25

PLEASANT TOWNSHIP
SECTION 2 TOWN 2 RANGE 14

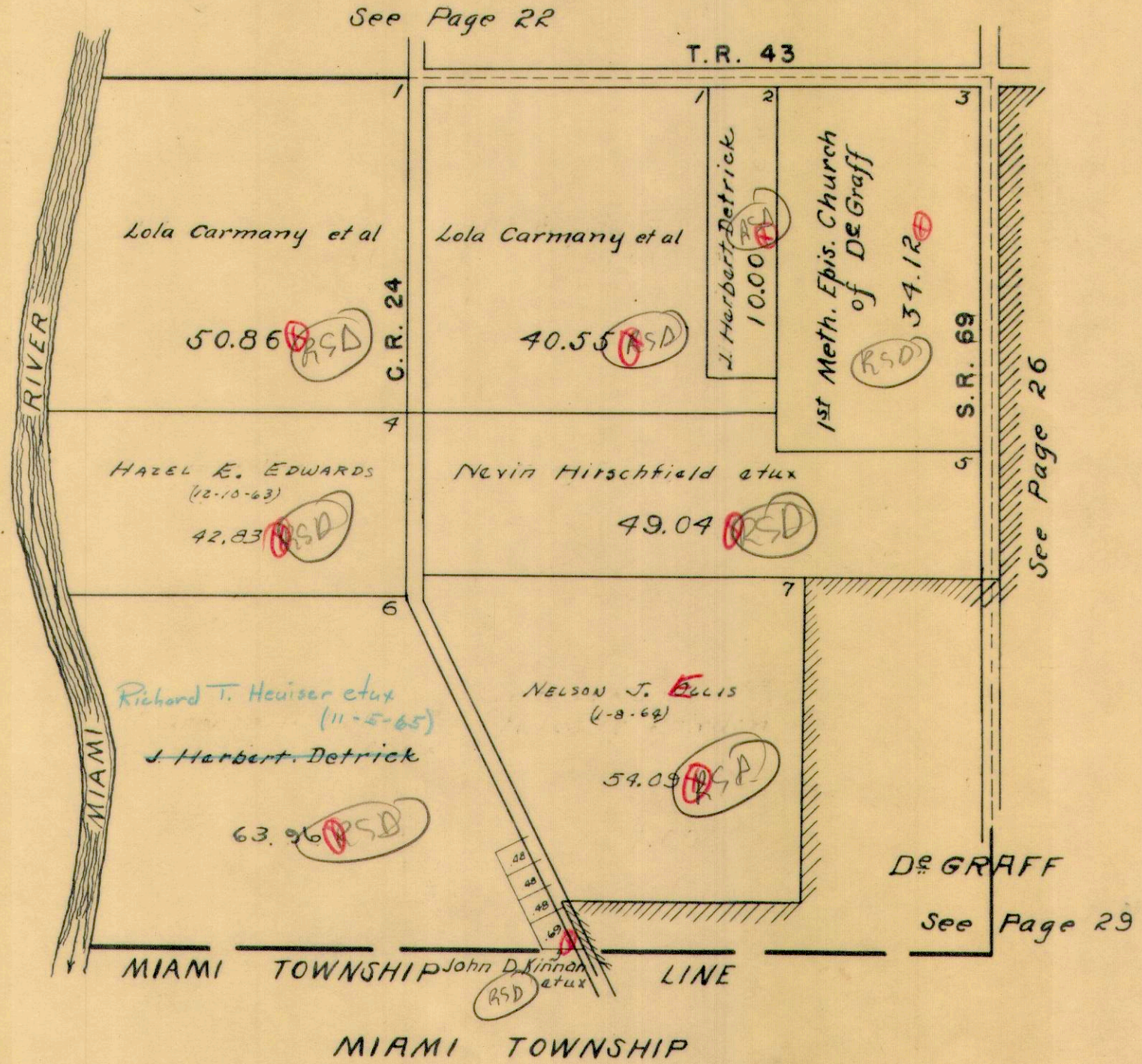
SCALE 10 CHAINS TO THE INCH

See Page 20



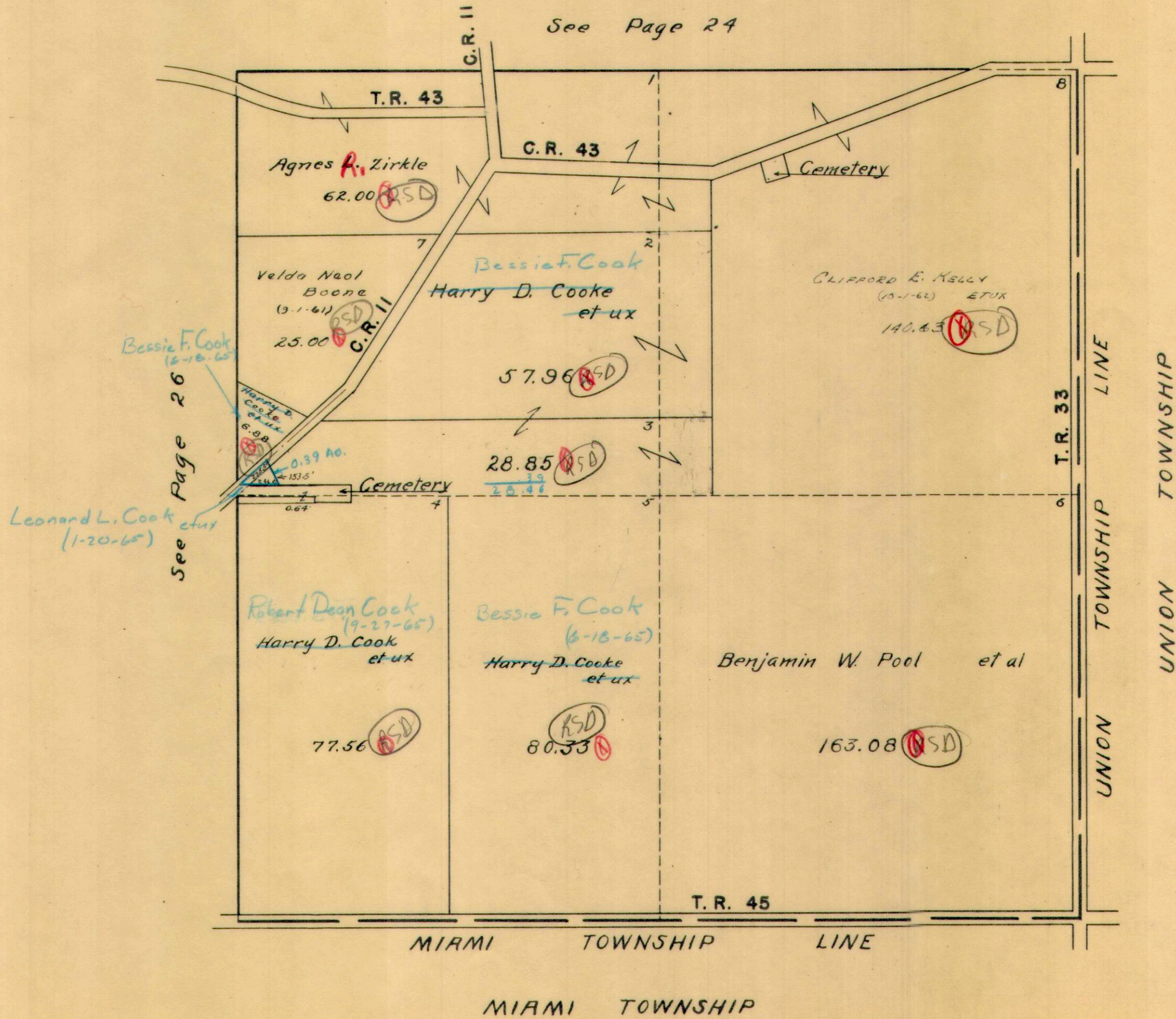
PLEASANT TOWNSHIP
SECTION 7 TOWN 2 RANGE 14

SCALE 10 CHAINS TO THE INCH



PLEASANT TOWNSHIP
SECTION 31 TOWN 3 RANGE 14

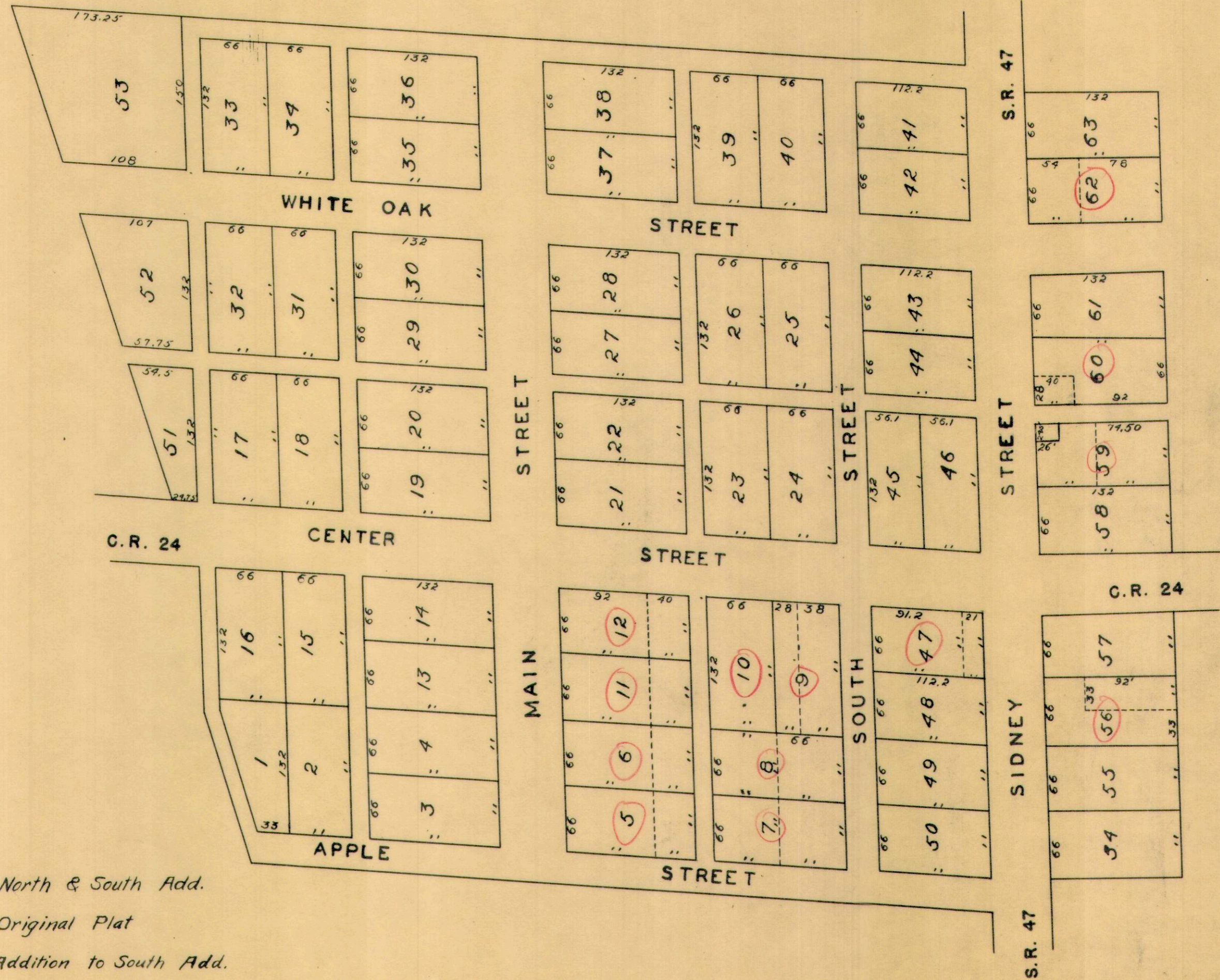

SCALE 10 CHAINS TO THE INCH



X

LOGANSVILLE

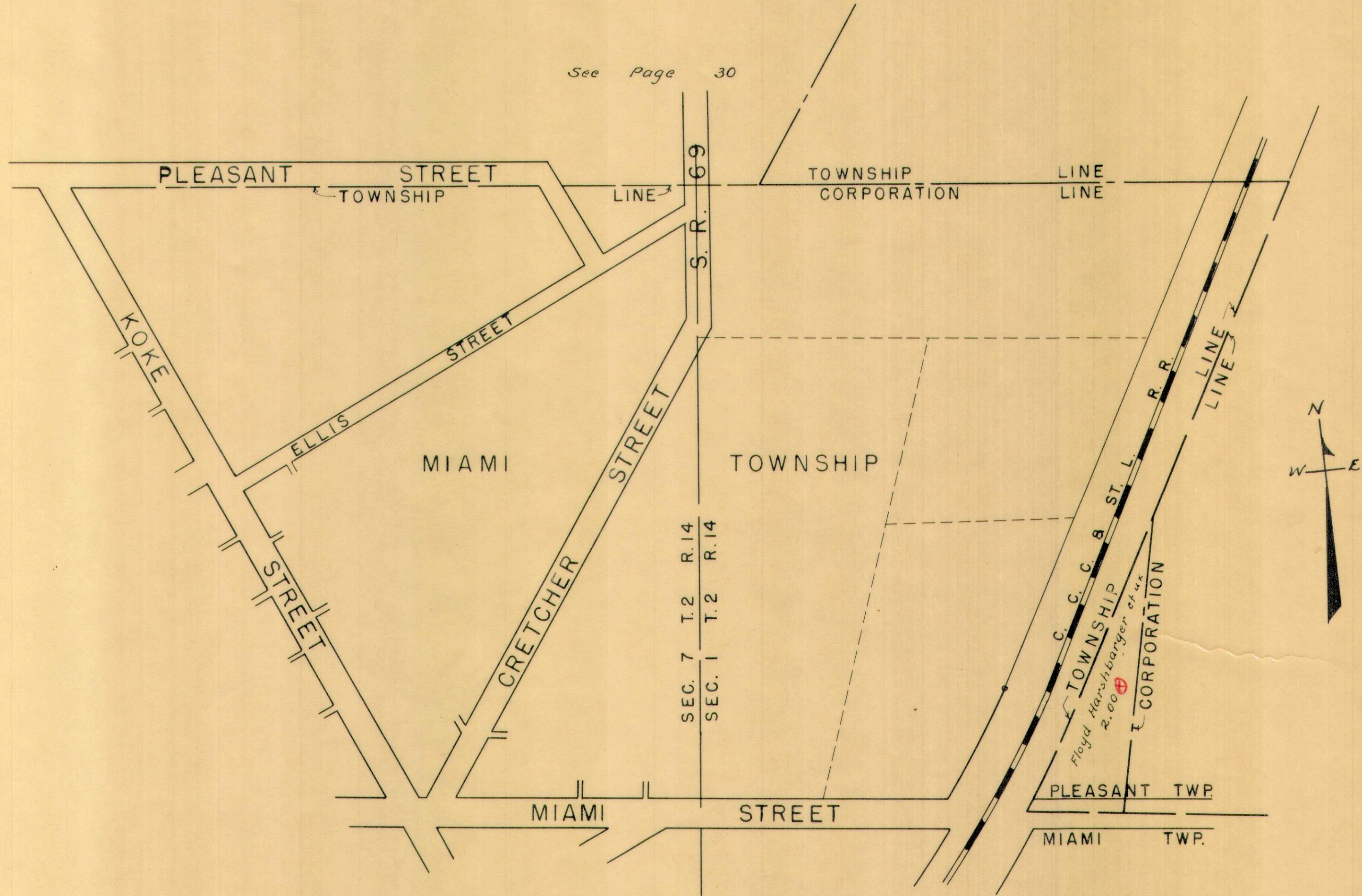
SCALE 100 FEET TO THE INCH



- 41 to 53 North & South Add.
- 1 to 40 Original Plat
- 54 to 63 Addition to South Add.

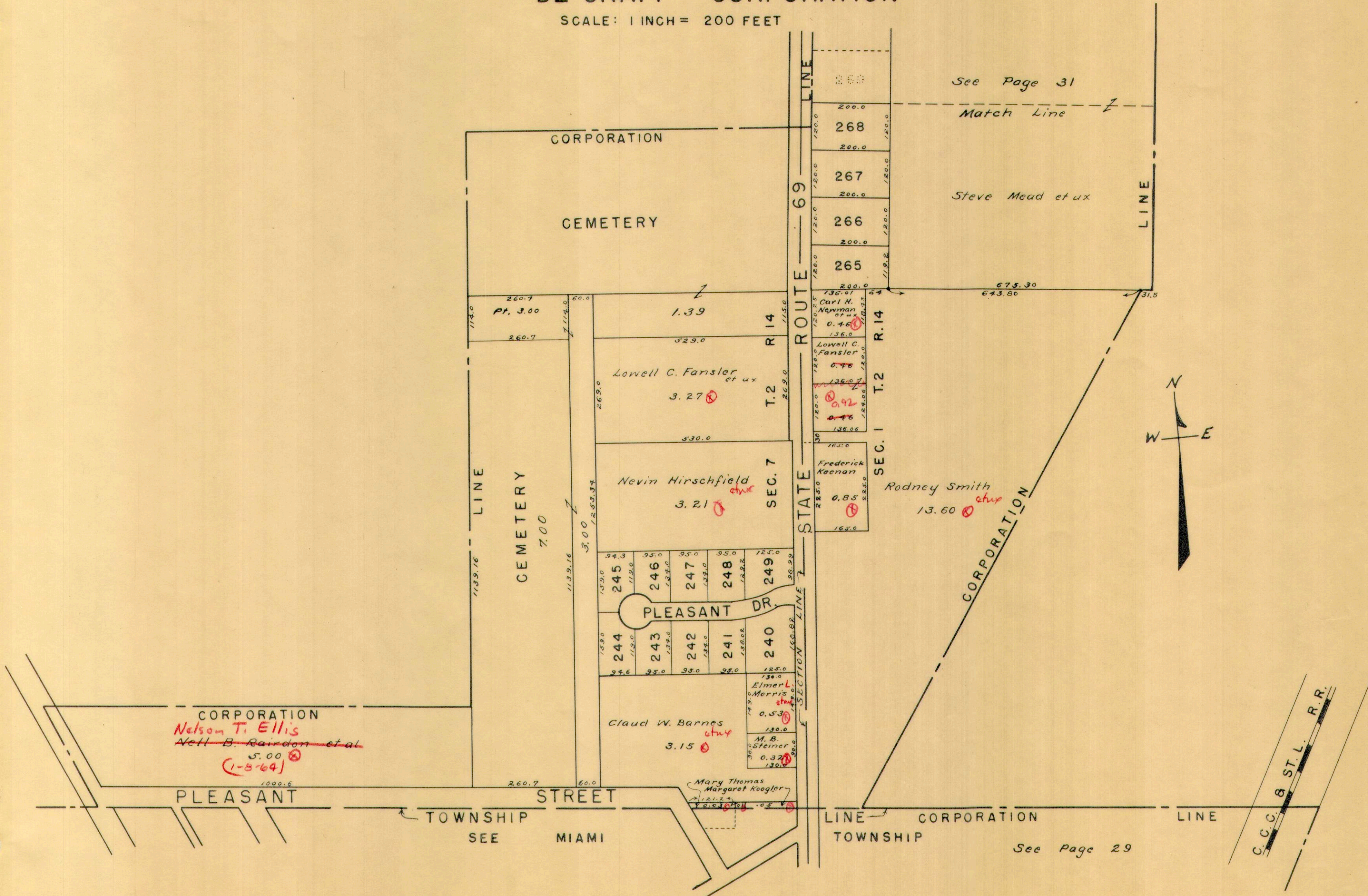
PLEASANT TOWNSHIP
SECTION 1 TOWN 2 RANGE 14
DE GRAFF CORPORATION

SCALE: 1 INCH = 200 FEET



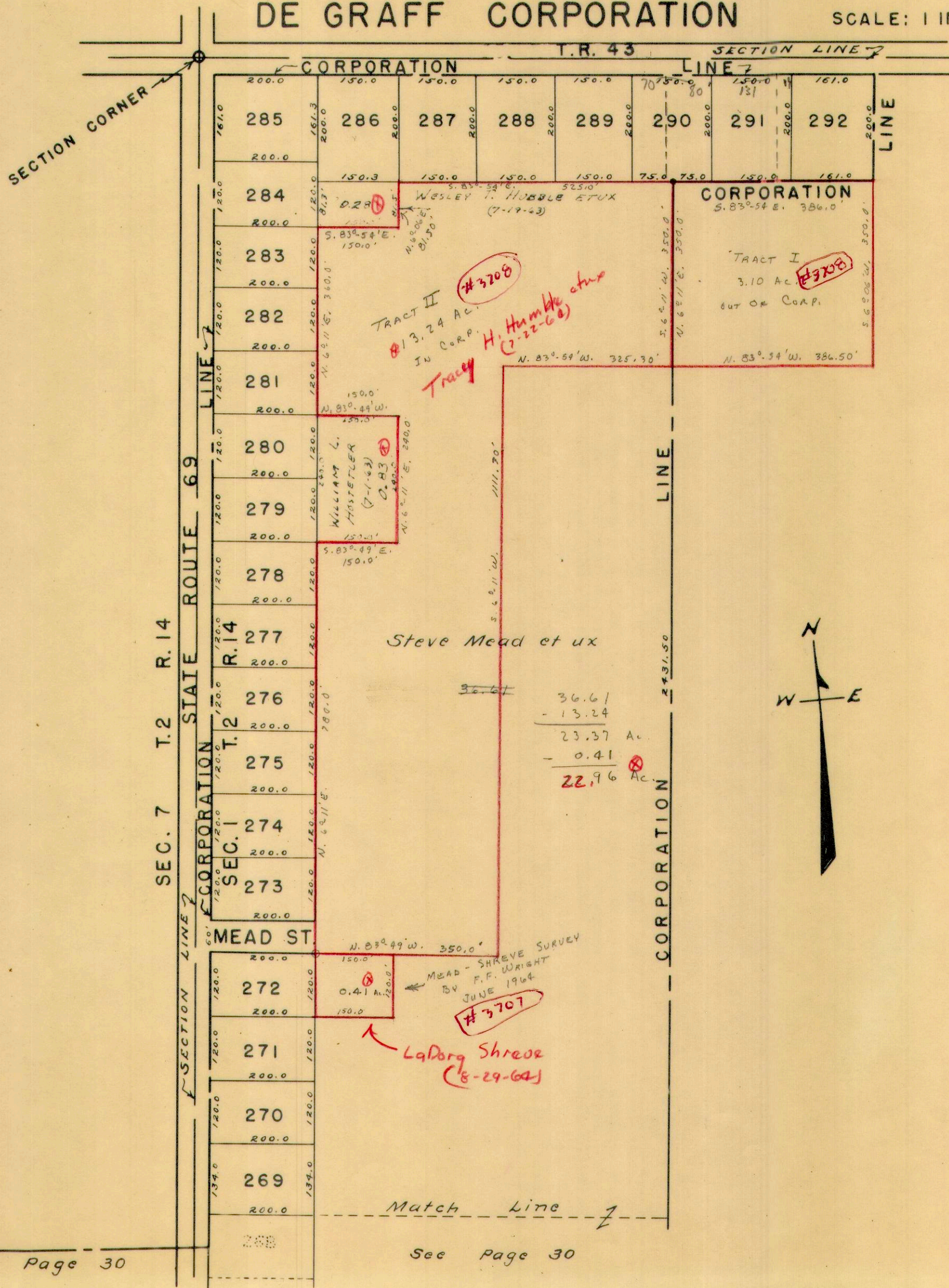
PLEASANT TOWNSHIP
 SECTIONS 1 & 7 TOWN 2 RANGE 14
 DE GRAFF CORPORATION

SCALE: 1 INCH = 200 FEET



PLEASANT TOWNSHIP
SECTION 1 TOWN 2 RANGE 14
DE GRAFF CORPORATION

SCALE: 1 INCH = 200 FEET



DRAWN, June 24, 1960

See Page 30

See Page 30