

**MIAMI**

**TOWNSHIP**

**1958**



INDEX

SECTION-TOWN-RANGE

TOWNS NORTH OF THE  
GREAT MIAMI RIVER

RANGES EAST OF THE  
OHIO-INDIANA LINE

SECTION	TOWN	RANGE	PAGE
20		8	1
21		8	1
22		8	2
23		8	3
24		8	4
25		8	4
26		8	3
27		8	2

BETWEEN THE MIAMI  
RIVERS SURVEY

TOWNS EAST OF THE  
GREAT MIAMI RIVER

RANGES NORTH OF THE  
OHIO RIVER

SECTION	TOWN	RANGE	PAGE
4	3	13	23
5	3	13	16
6	3	13	6
10	3	13	22
11	3	13	15
12	3	13	5
16	3	13	21
17	3	13	14
18	3	13	13
22	3	13	20
23	3	13	12
24	3	13	12
28	3	13	19
29	3	13	11
30	3	13	9
34	3	13	18
35	3	13	10
36	3	13	8
34	4	13	24
35	4	13	17
36	4	13	7
1	2	14	25
7	2	14	5
31	2	14	8

DEGRAFF  
PAGES 25-26-27-28-29  
QUINCY  
PAGES 30-31-32-33-34-35



INDEX MAP

SECTION-TOWN-RANGE

CORRECTED TO

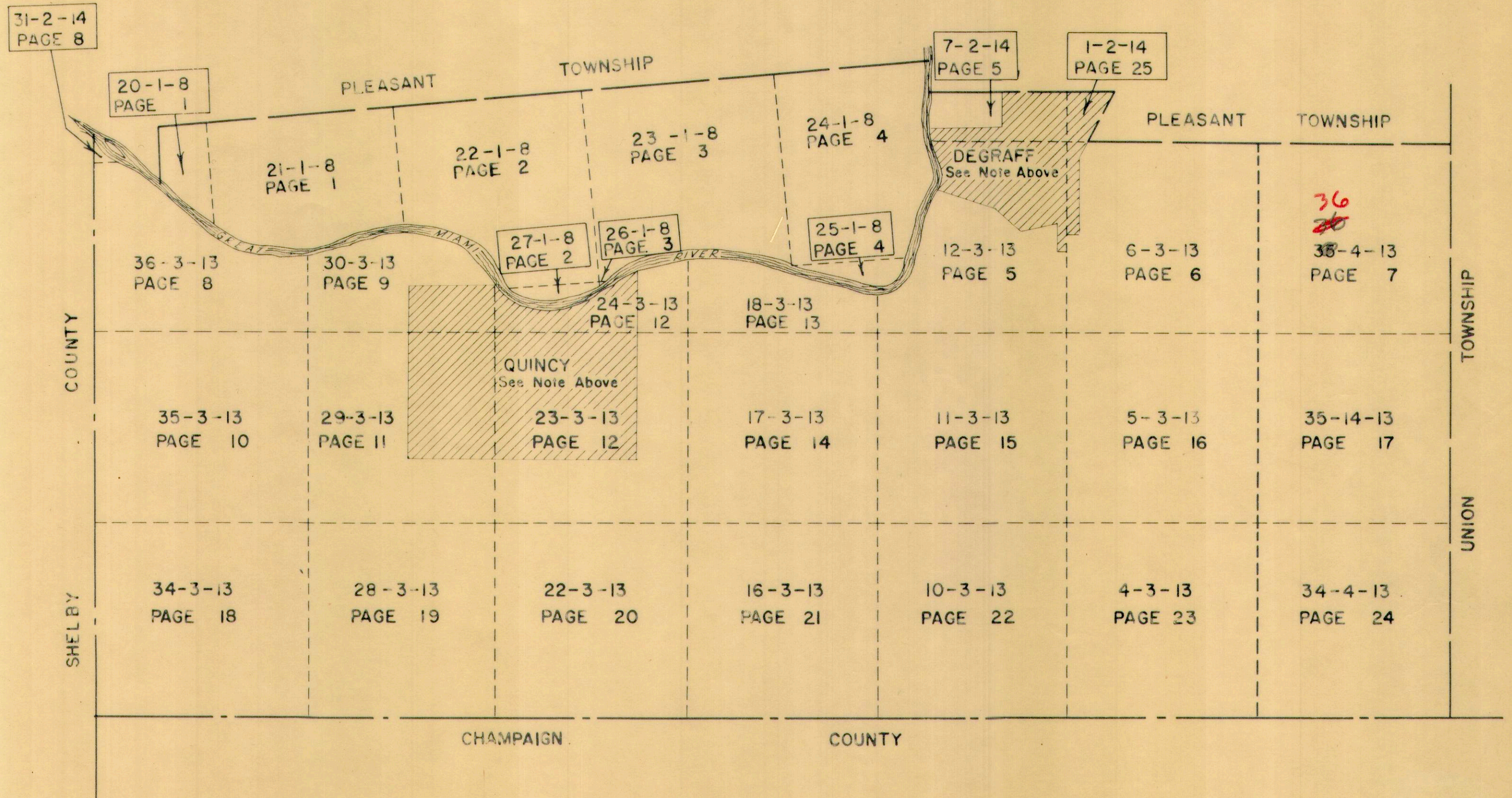
January 1, 1964

January 1, 1965

1 Jan. 1966

NOTE FOR QUINCY SEE PAGES 30-31-32-33-34-35

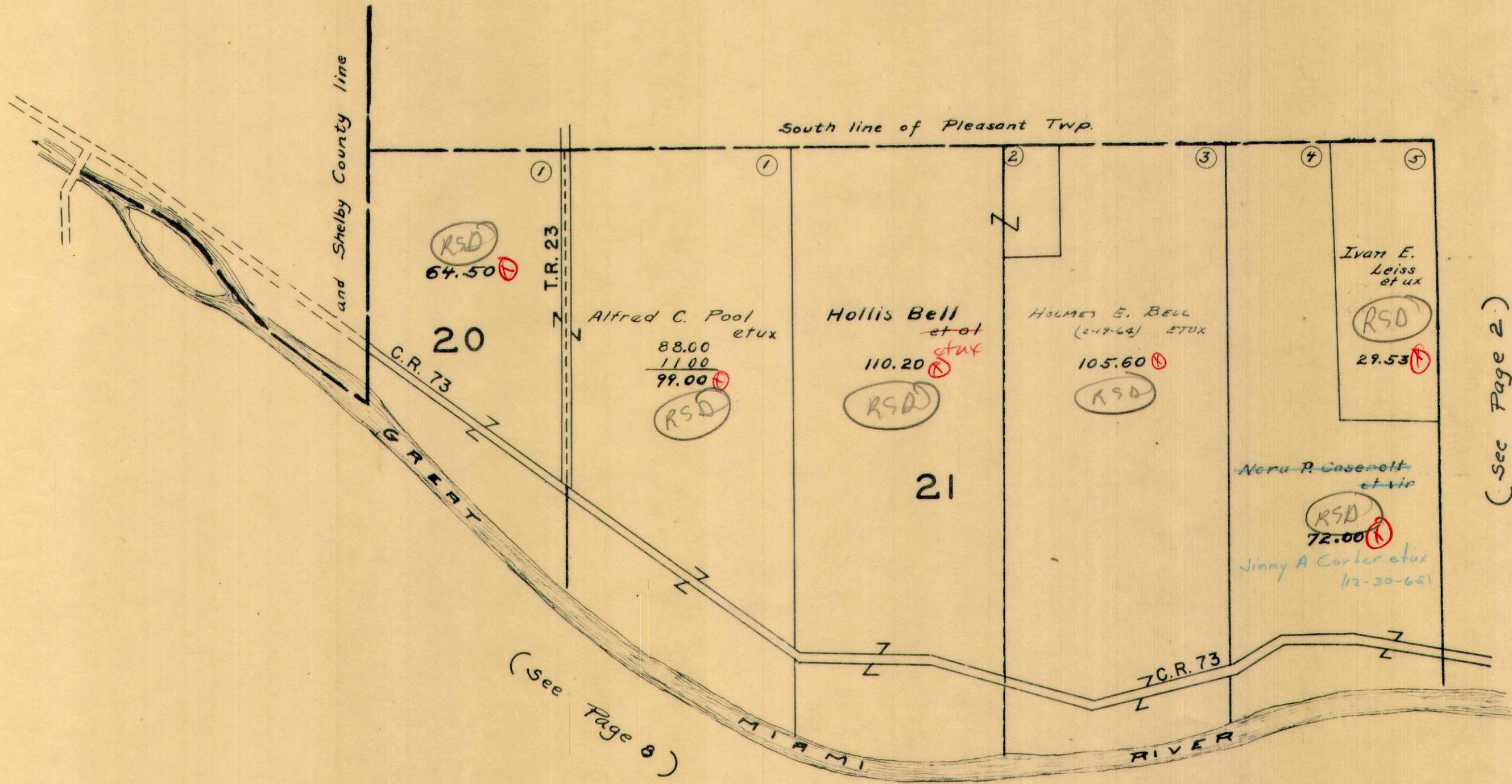
NOTE FOR DEGRAFF SEE PAGES 25-26-27-28-29





SECTION 20 TOWN 1 RANGE 8  
SECTION 21 TOWN 1 RANGE 8

SCALE 10 CHAINS TO THE INCH

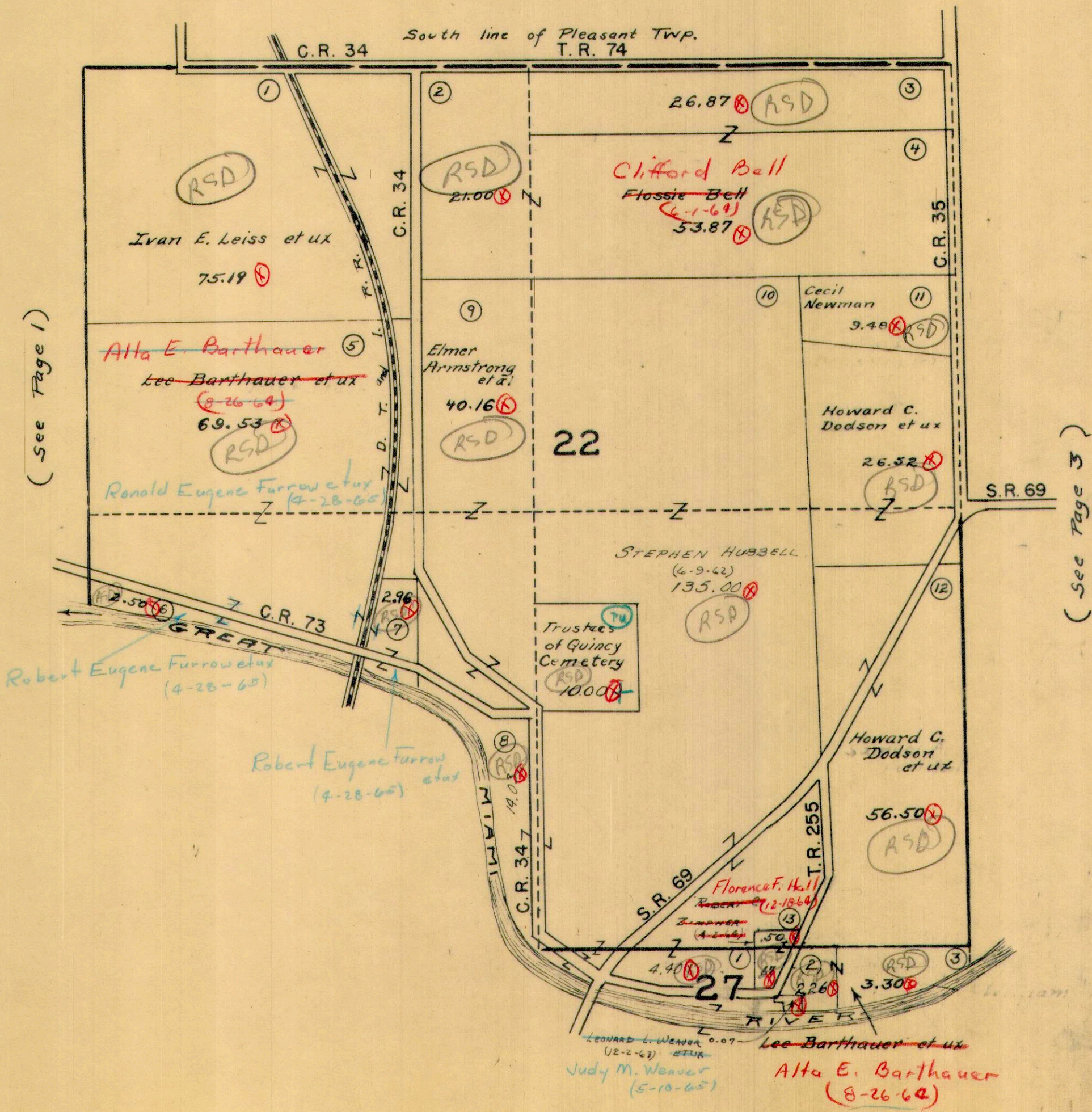




SECTION 22 TOWN 1 RANGE 8

SECTION 27 TOWN 1 RANGE 8

SCALE 10 CHAINS TO THE INCH





SECTION 23

TOWN 1

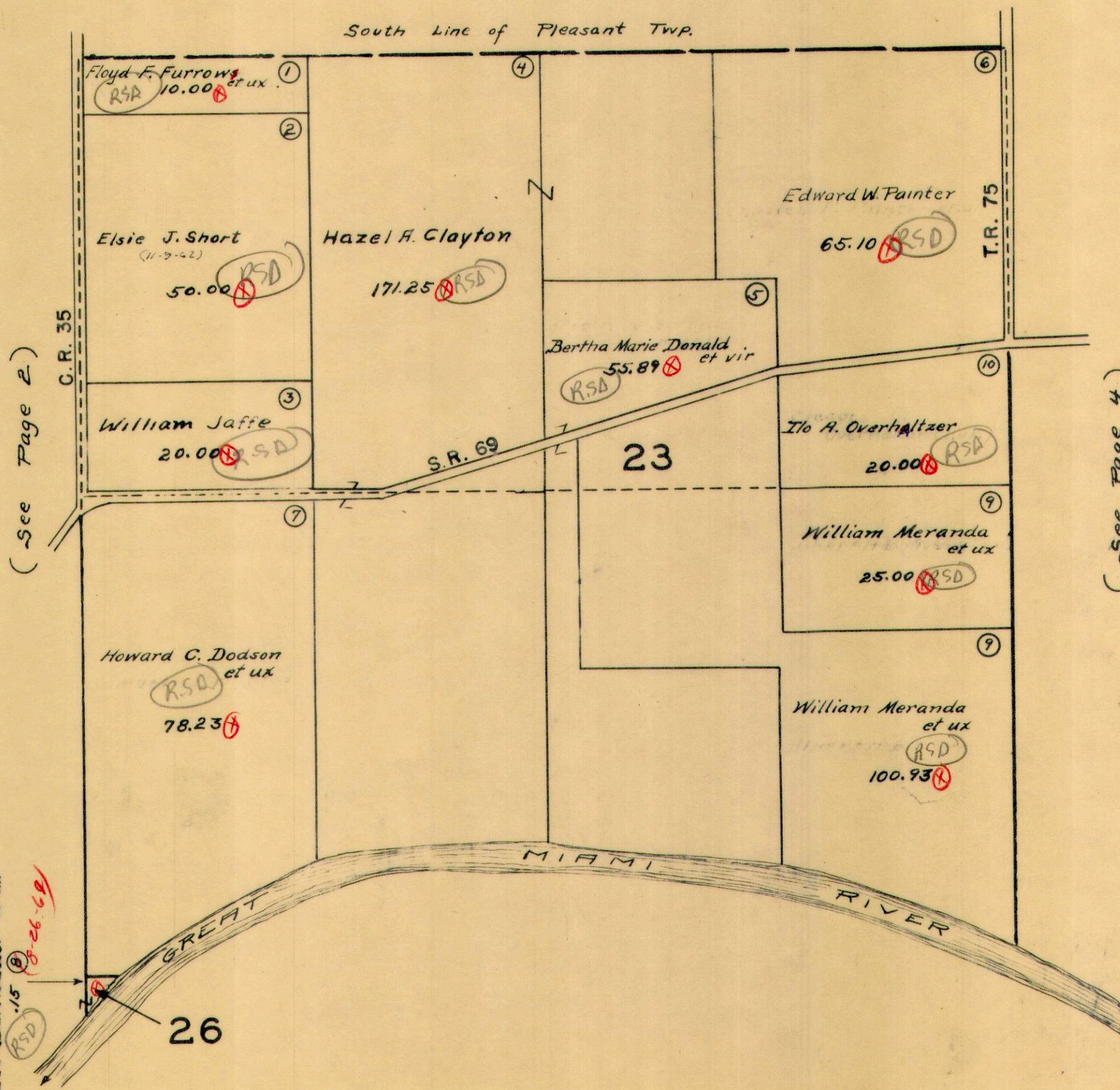
RANGE 8

SECTION 26

TOWN 1

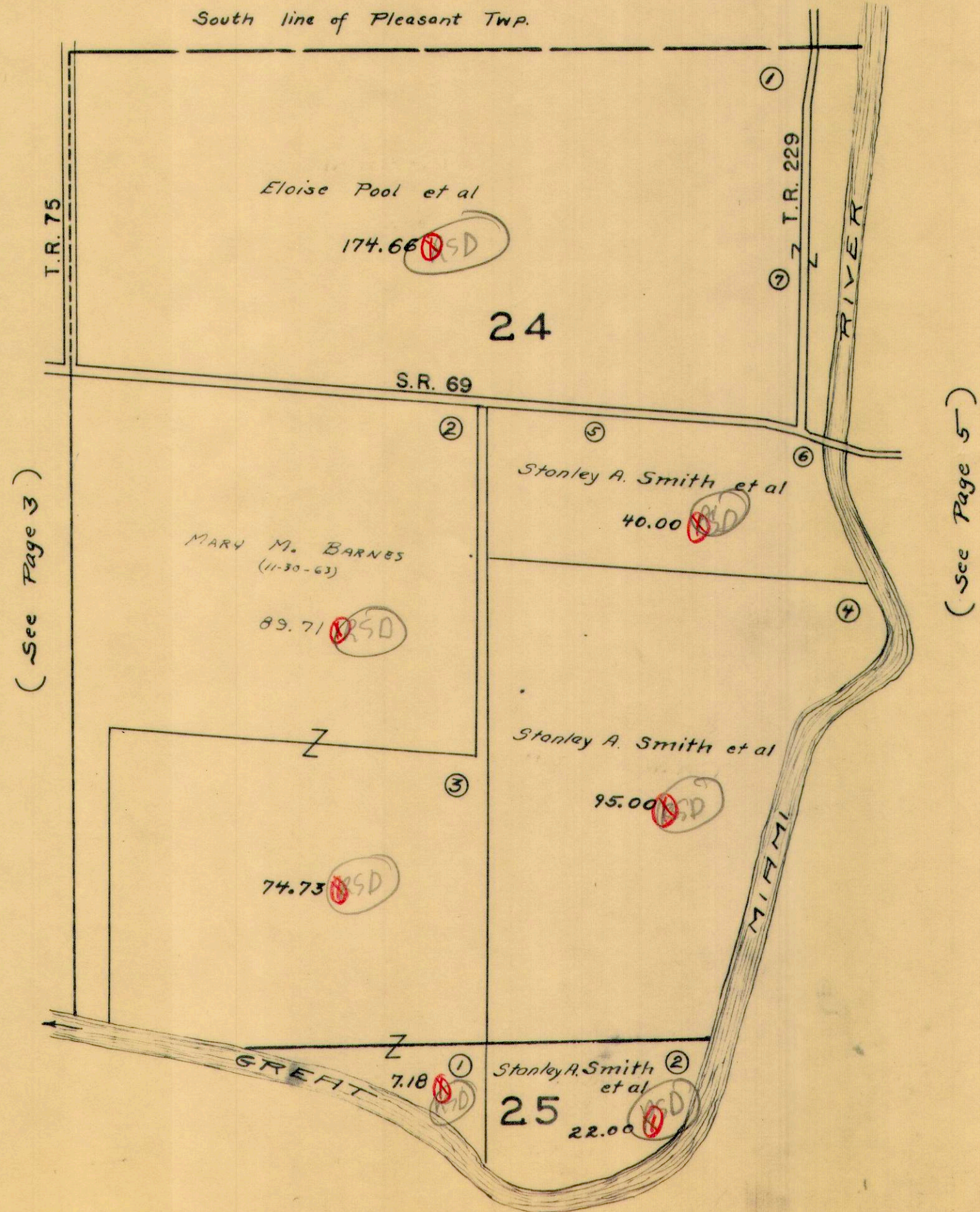
RANGE 8

SCALE 10 CHAINS TO THE INCH





SECTION 24 TOWN 1 RANGE 8  
 SECTION 25 TOWN 1 RANGE 8  
 SCALE 10 CHAINS TO THE INCH

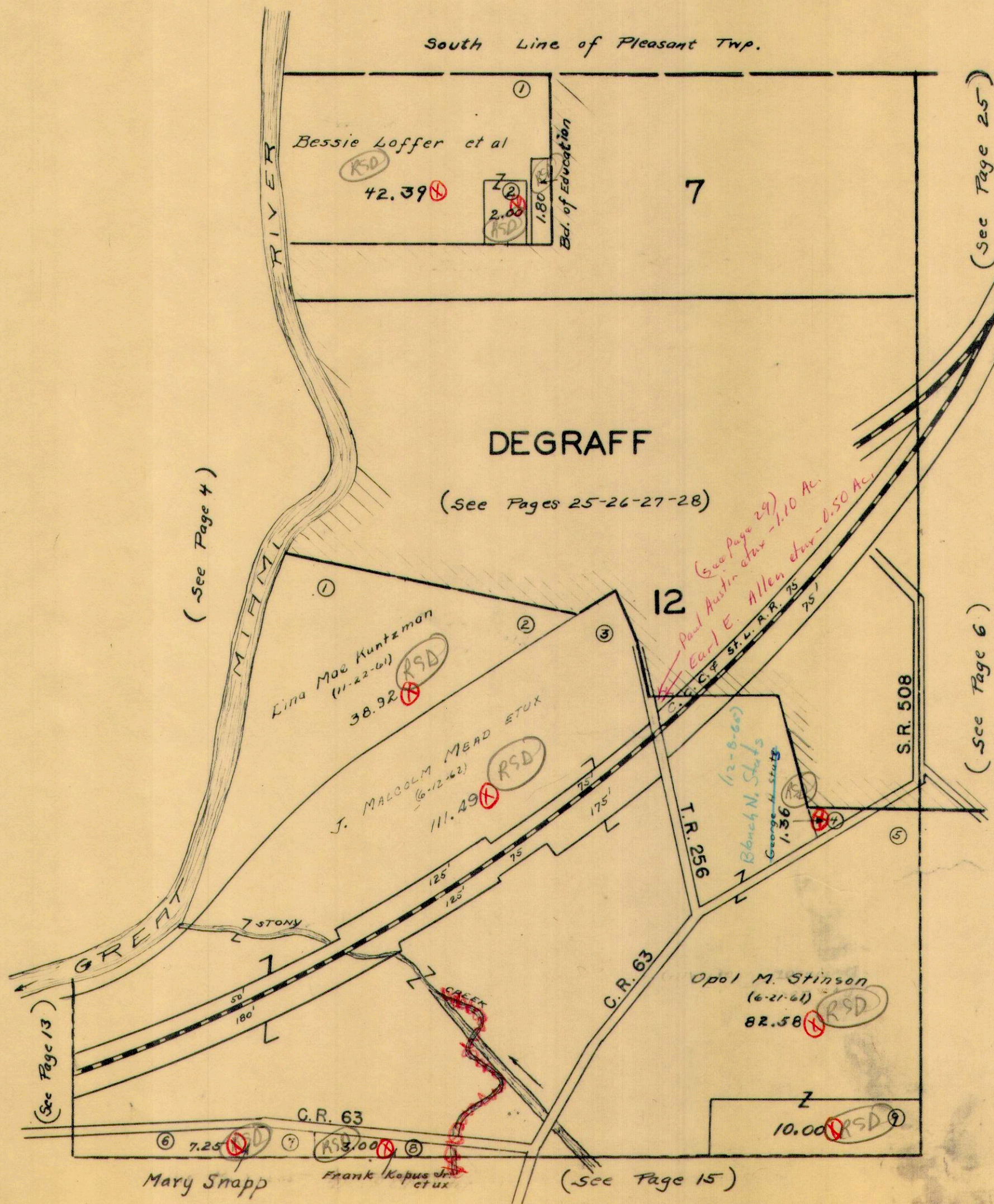


(See Page 3)

(See Page 5)



SECTION 7 TOWN 2 RANGE 14  
 SECTION 12 TOWN 3 RANGE 13  
 SCALE 10 CHAINS TO THE INCH

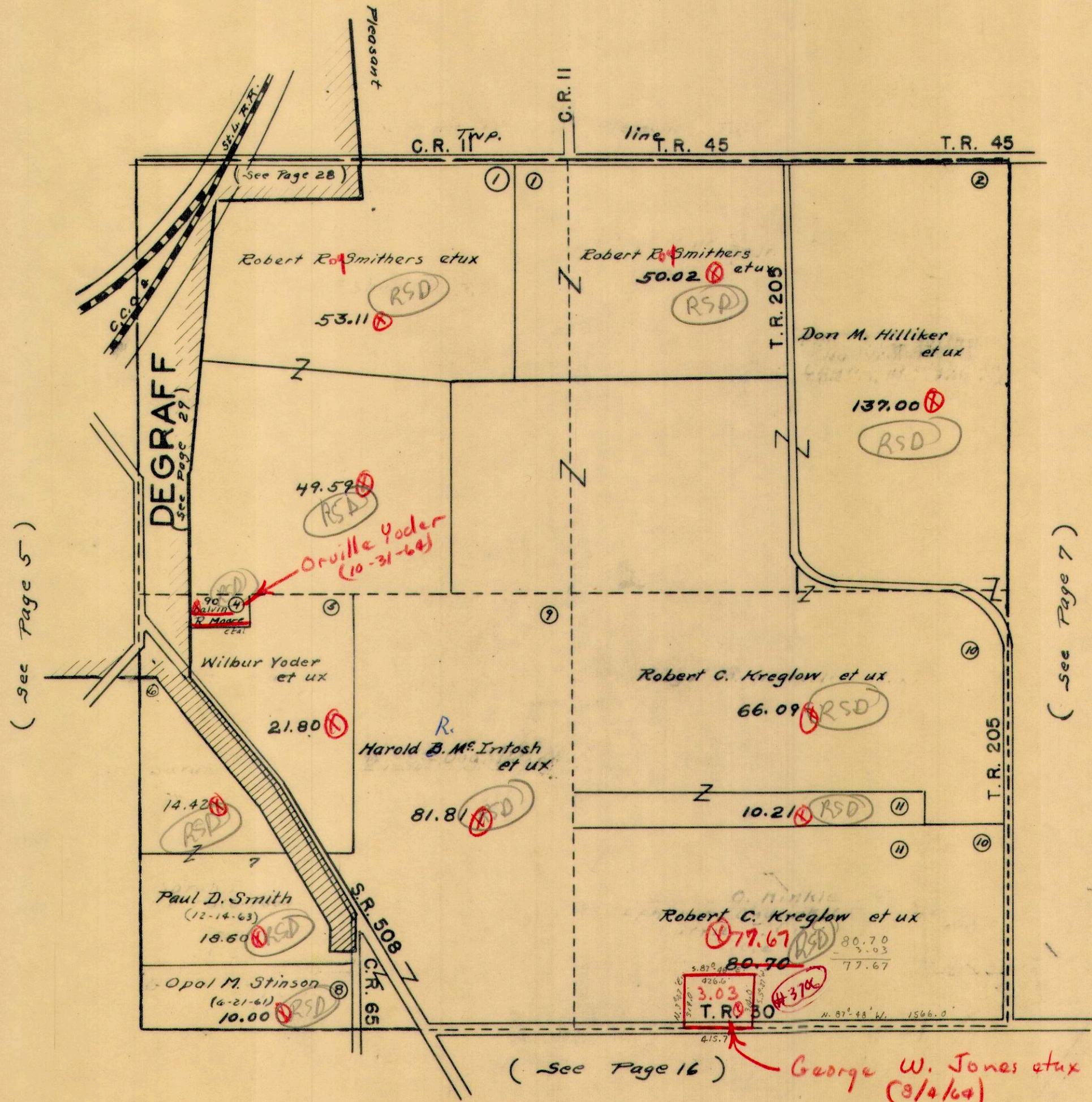


FPW  
 1932  
 C.W. W.  
 1442



SECTION 6 TOWN 3 RANGE 13

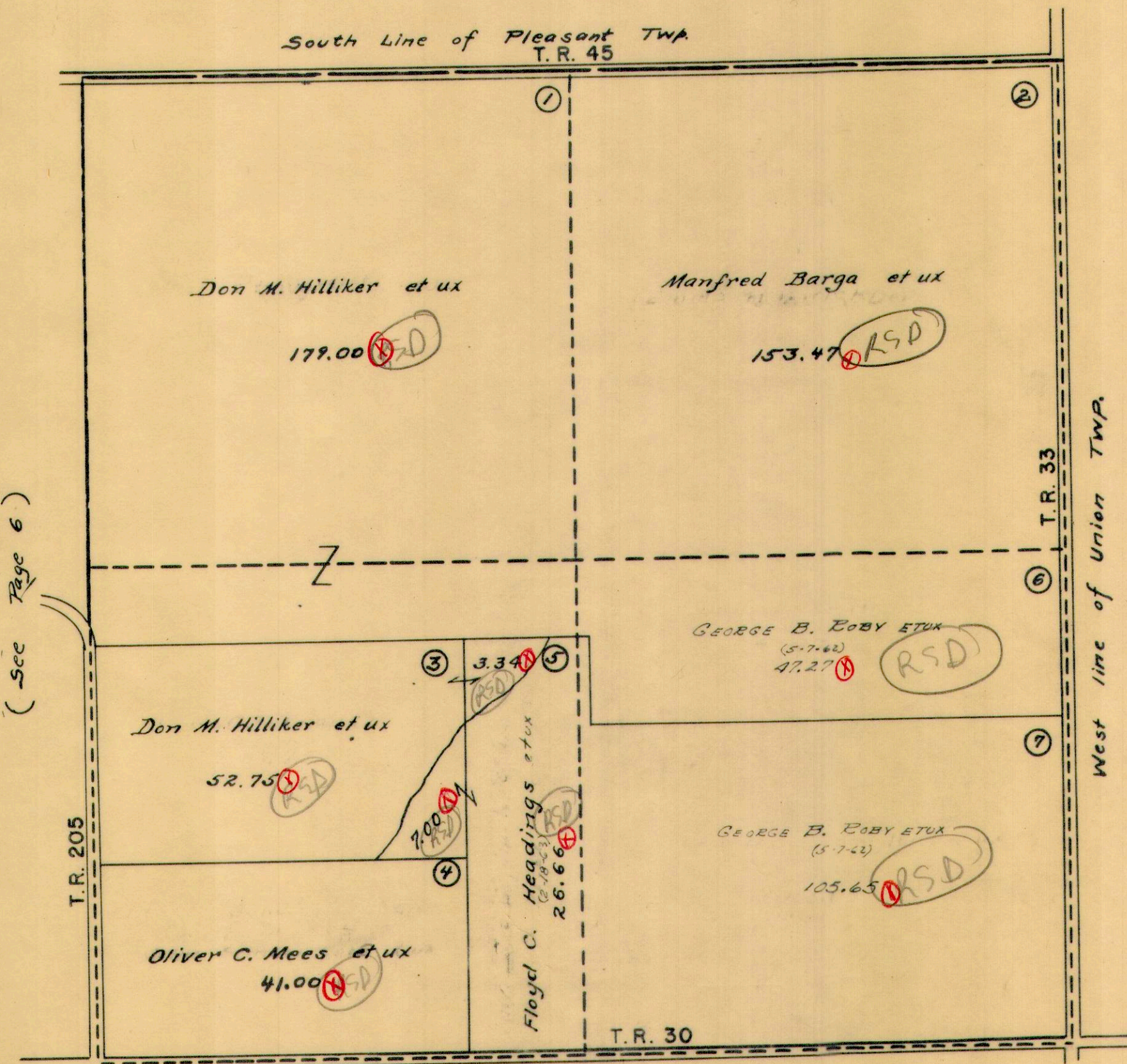
SCALE 10 CHAINS TO THE INCH





MIAMI TOWNSHIP  
SECTION 36 TOWN 4 RANGE 13

SCALE 10 CHAINS TO THE INCH



(See Page 6)

(Page 17)



SECTION 36

TOWN 3

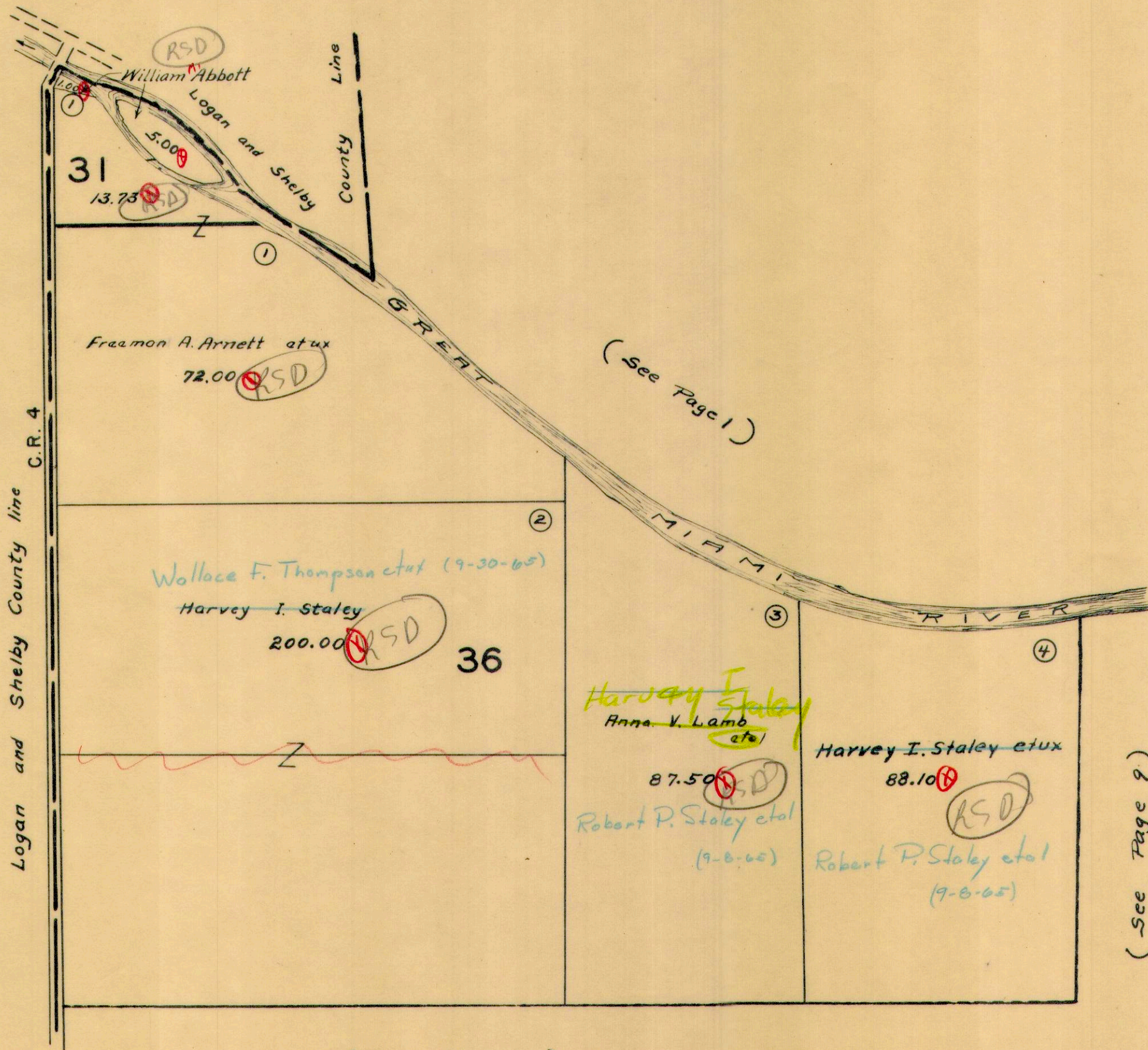
RANGE 13

SECTION 31

TOWN 2

RANGE 14

SCALE 10 CHAINS TO THE INCH



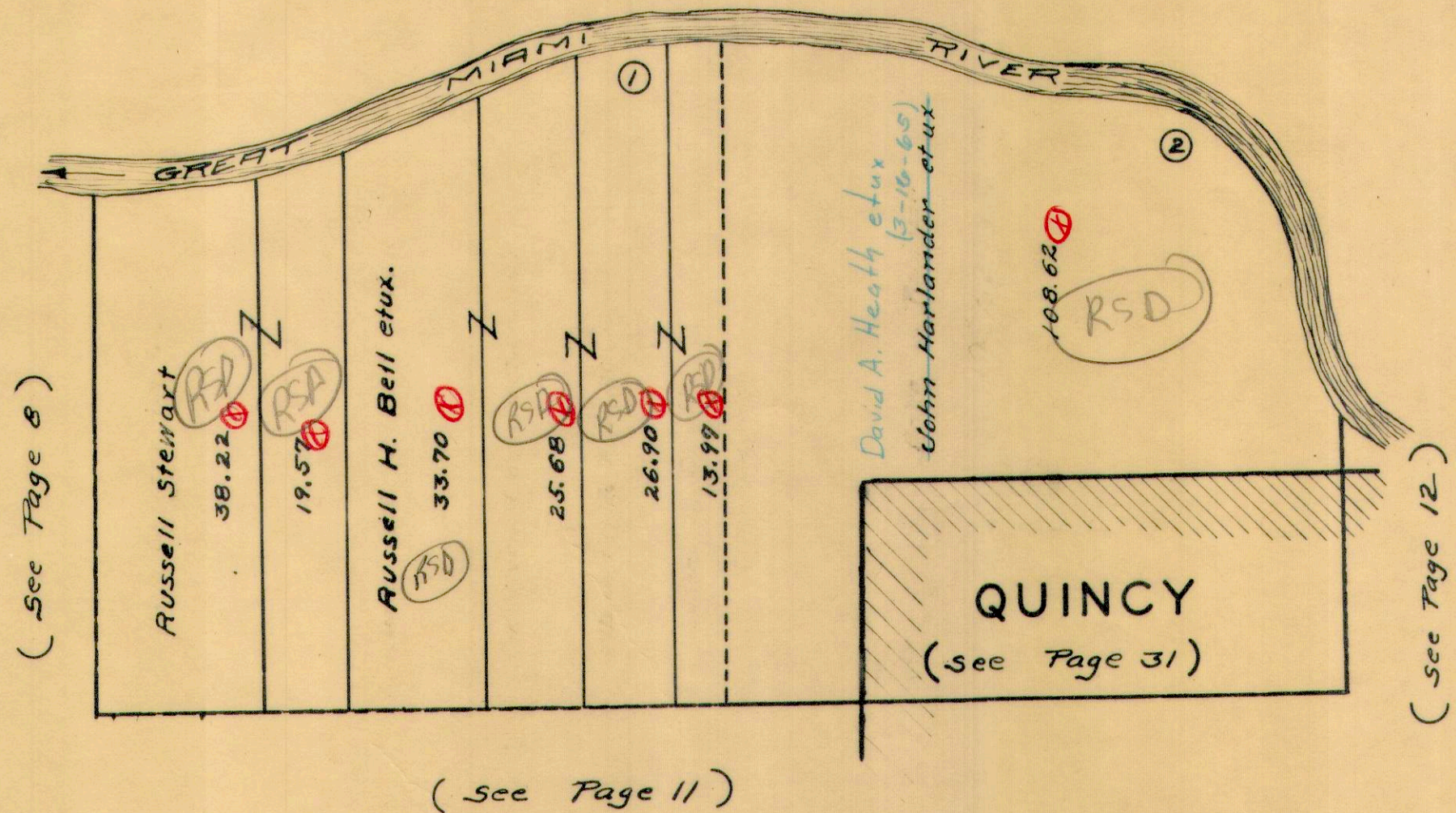
( See Page 10 )

( See Page 9 )



SECTION 30 TOWN 3 RANGE 13

SCALE 10 CHAINS TO THE INCH



( See Page 8 )

( See Page 11 )

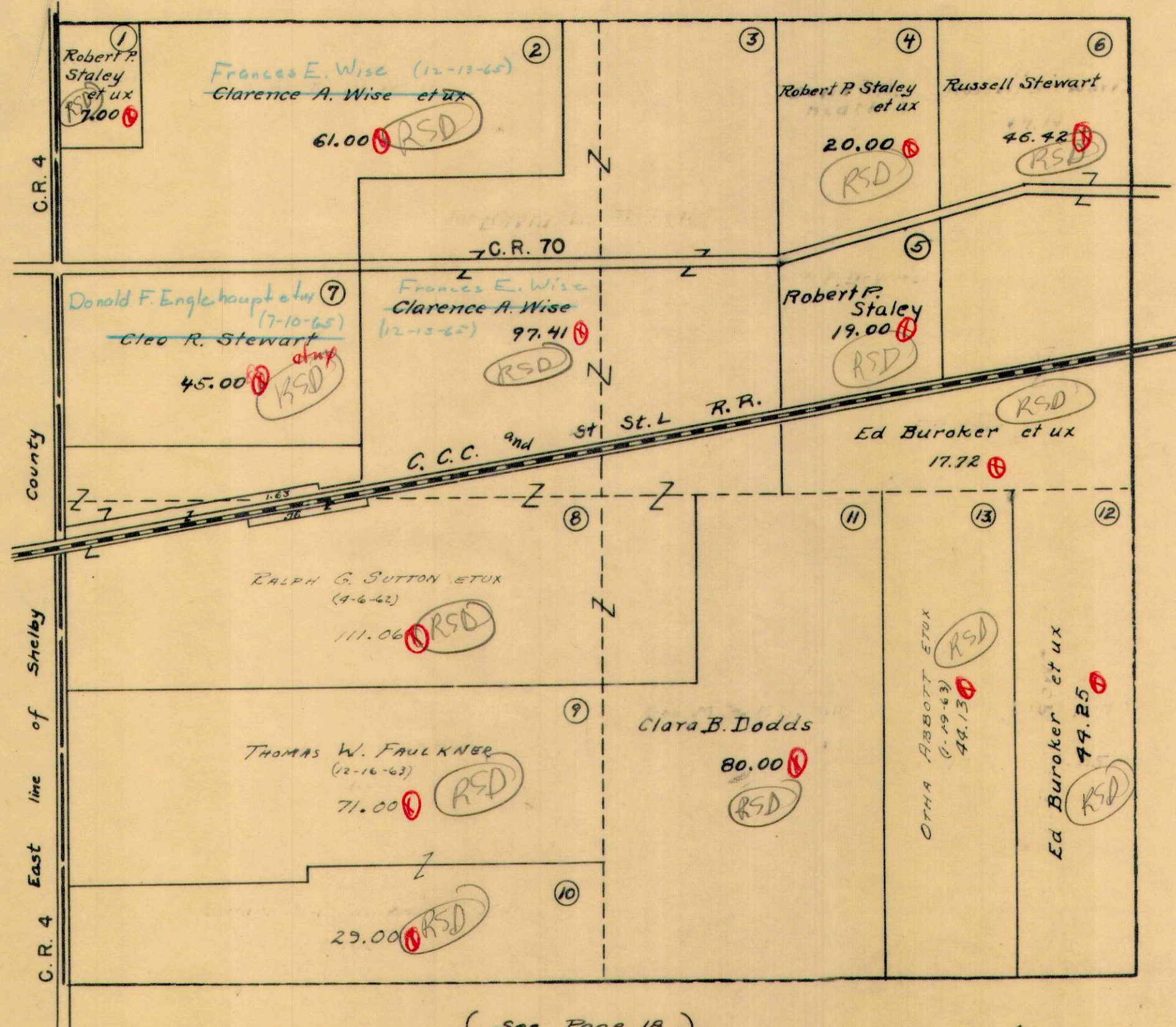
( See Page 12 )



MIAMI TOWNSHIP  
SECTION 35 TOWN 3 RANGE 13

SCALE 10 CHAINS TO THE INCH

( See Page 8 )



( See Page 18 )

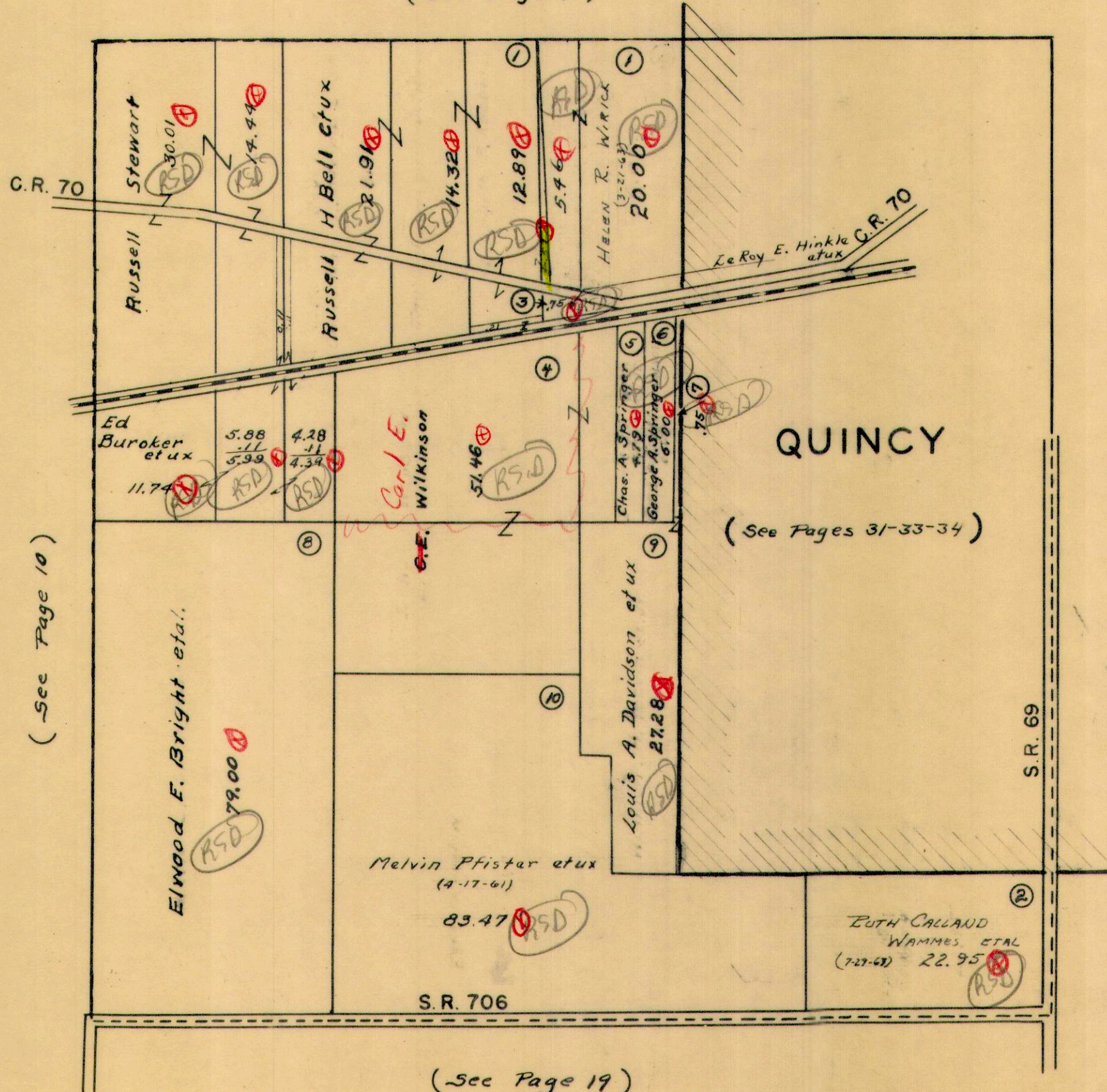
( See Page 11 )



SECTION 29 TOWN 3 RANGE 13

SCALE 10 CHAINS TO THE INCH

( See Page 9 )



( See Page 10 )

( See Pages 31-33-34 )

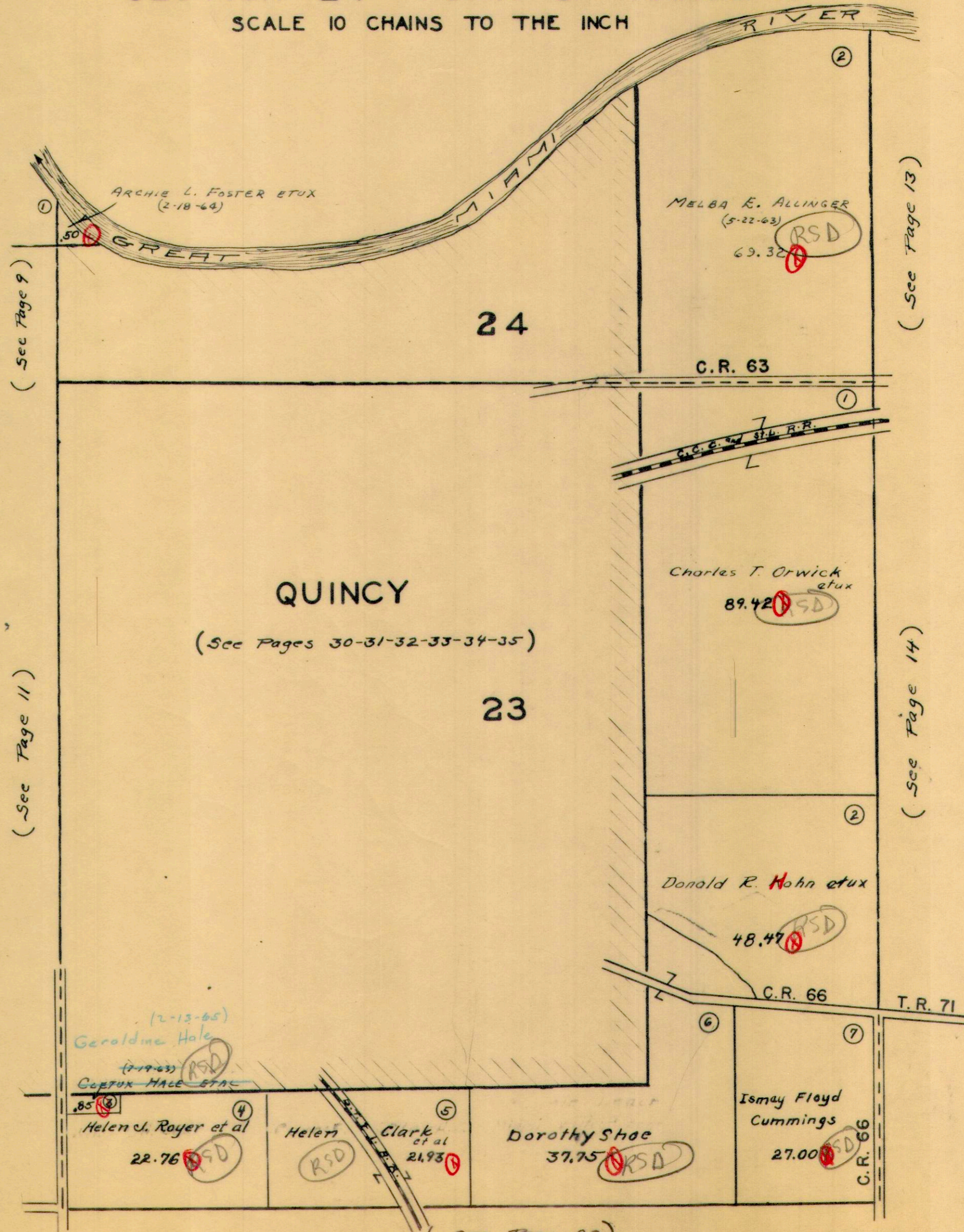
( See Page 12 )

( See Page 19 )



MIAMI TOWNSHIP  
SECTION 23 TOWN 3 RANGE 13  
SECTION 24 TOWN 3 RANGE 13

SCALE 10 CHAINS TO THE INCH



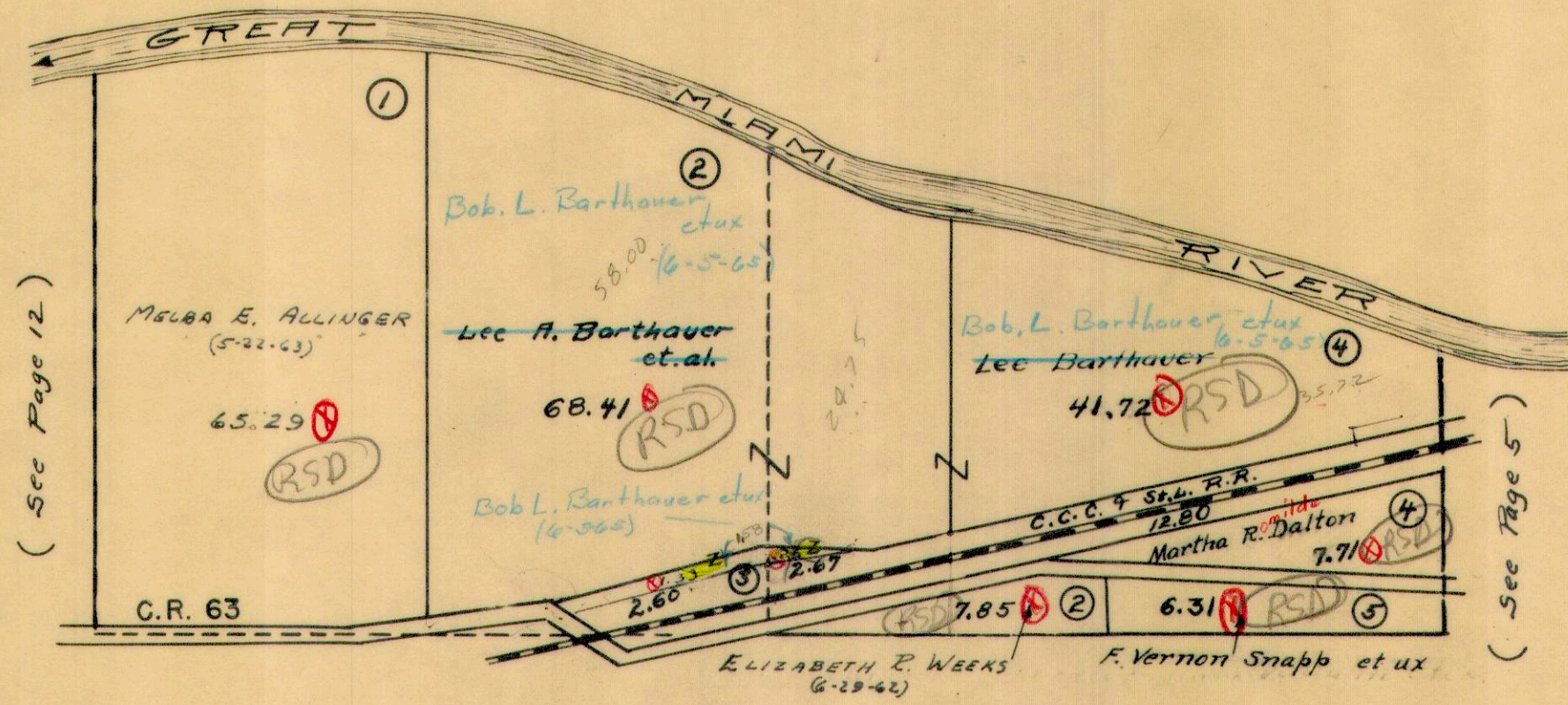


SECTION 18 TOWN 3 RANGE 13

SCALE 10 CHAINS TO THE INCH

$$\begin{array}{r} 58 \\ 24.75 \\ \hline 35.72 \\ 1.58 \\ \hline 140.05 \end{array}$$

$$\begin{array}{r} 68.41 \\ 41.72 \\ \hline 110.13 \\ 1.58 \\ \hline 111.71 \end{array}$$




( See Page 12 )

( See Page 5 )

( See Page 14 )

C.C.C. to  
 Barthauer  
 Vol 132  
 6.00 A.  
 \$5.72

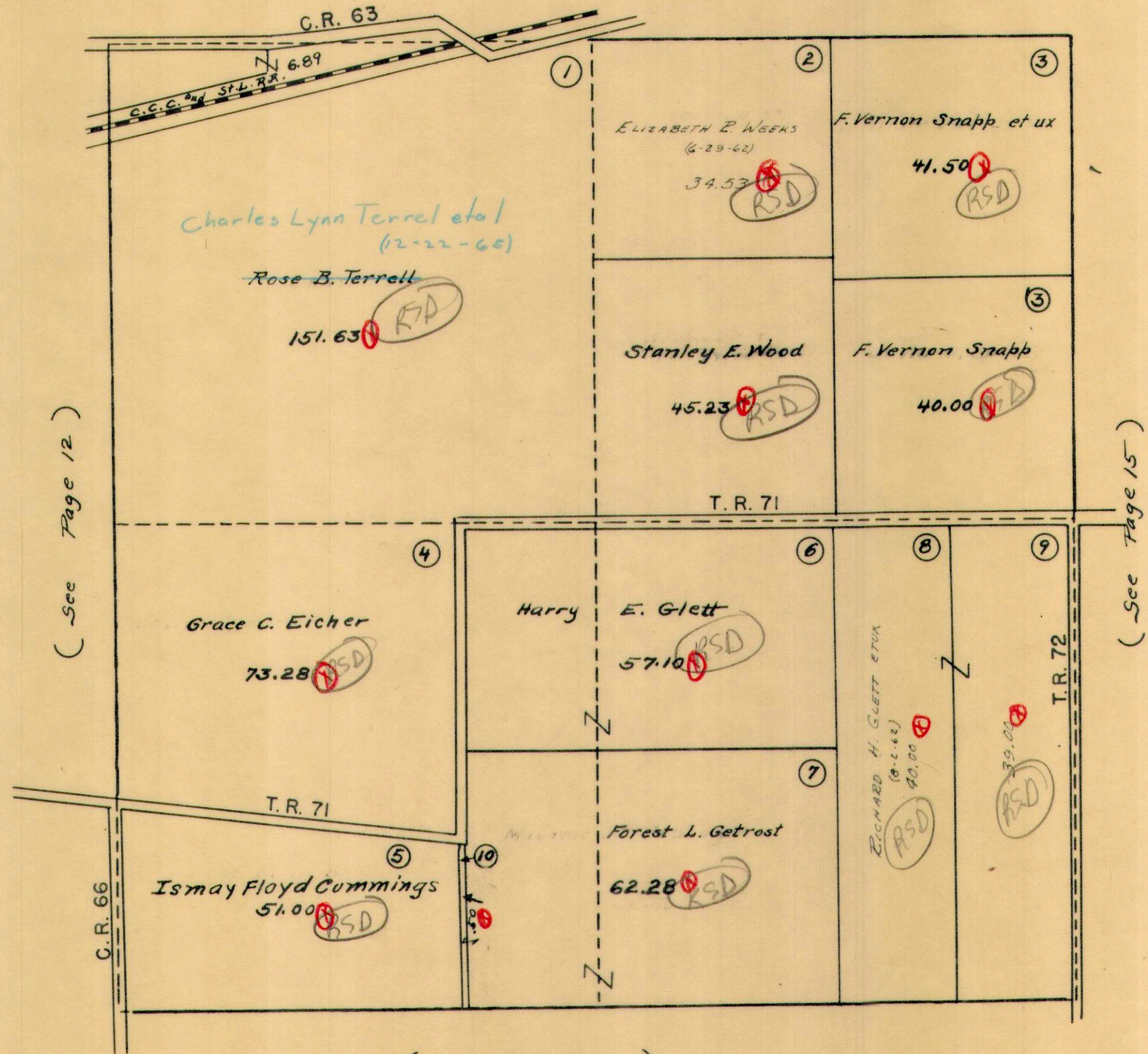




SECTION 17 TOWN 3 RANGE 13

SCALE 10 CHAINS TO THE INCH

( See Page 13 )



( See Page 21 )



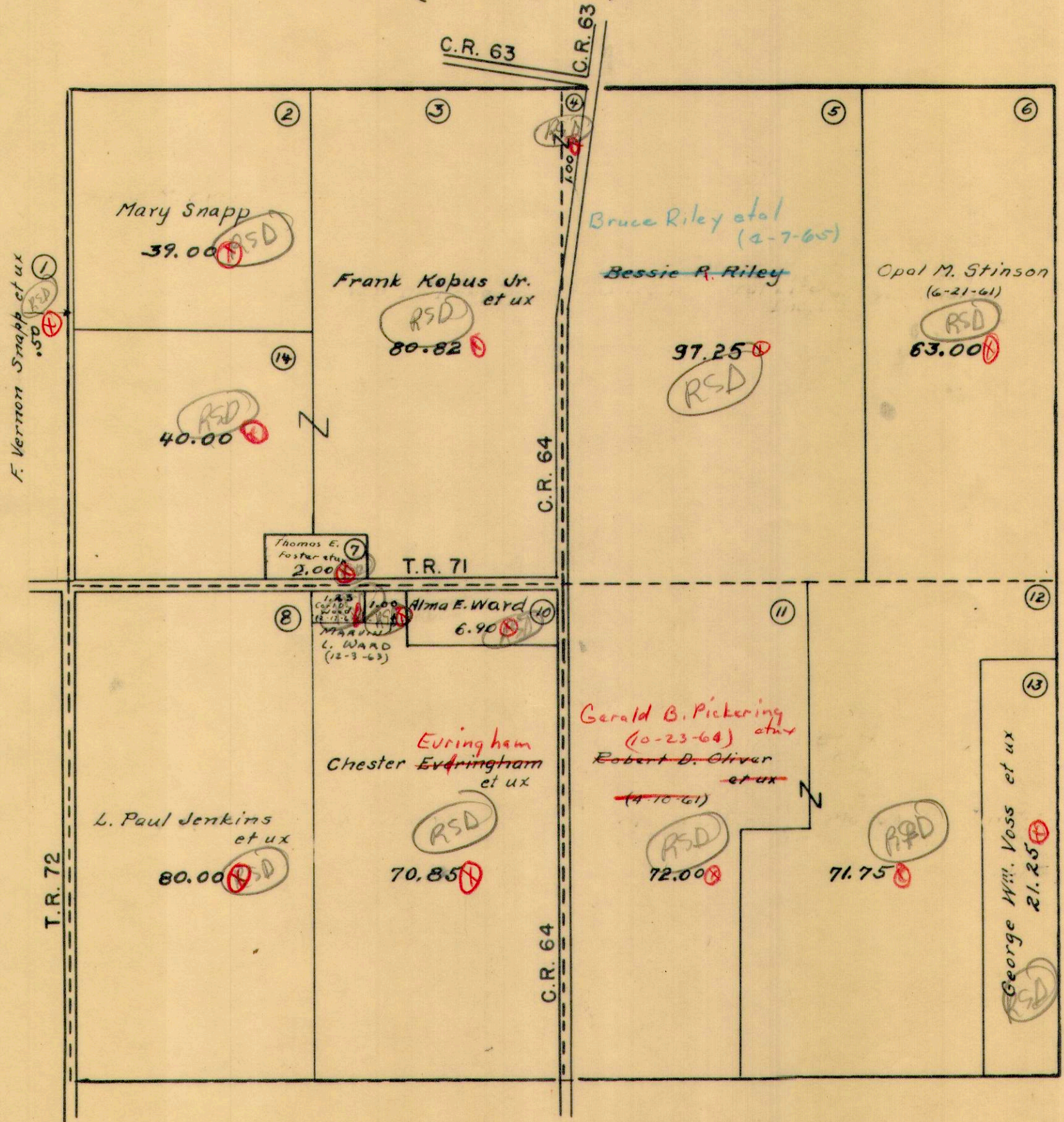
SECTION 11 TOWN 3 RANGE 13

SCALE 10 CHAINS TO THE INCH

(See Page 5)

(See Page 14)

(See Page 16)

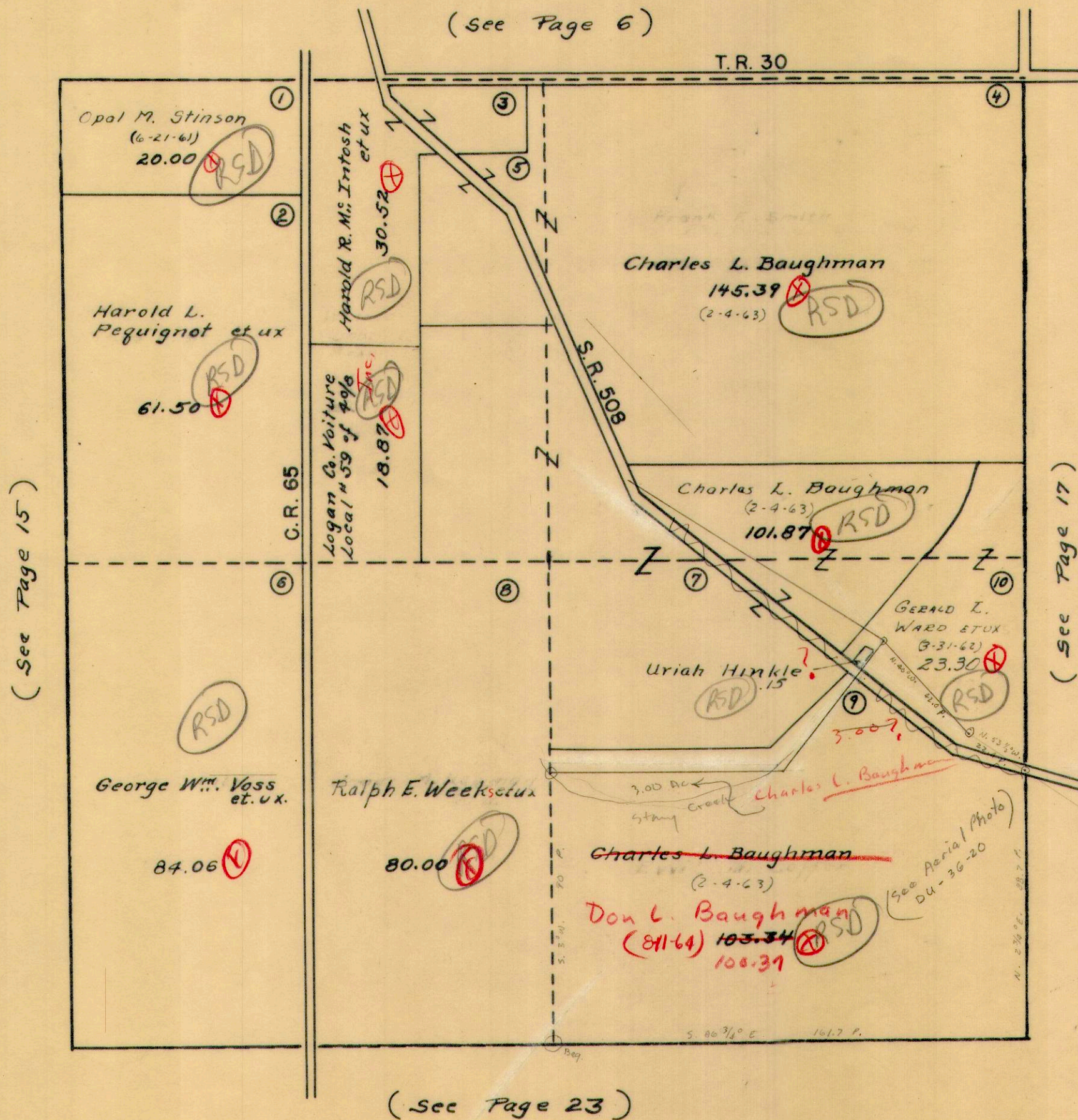


(See Page 22)



SECTION 5 TOWN 3 RANGE 13

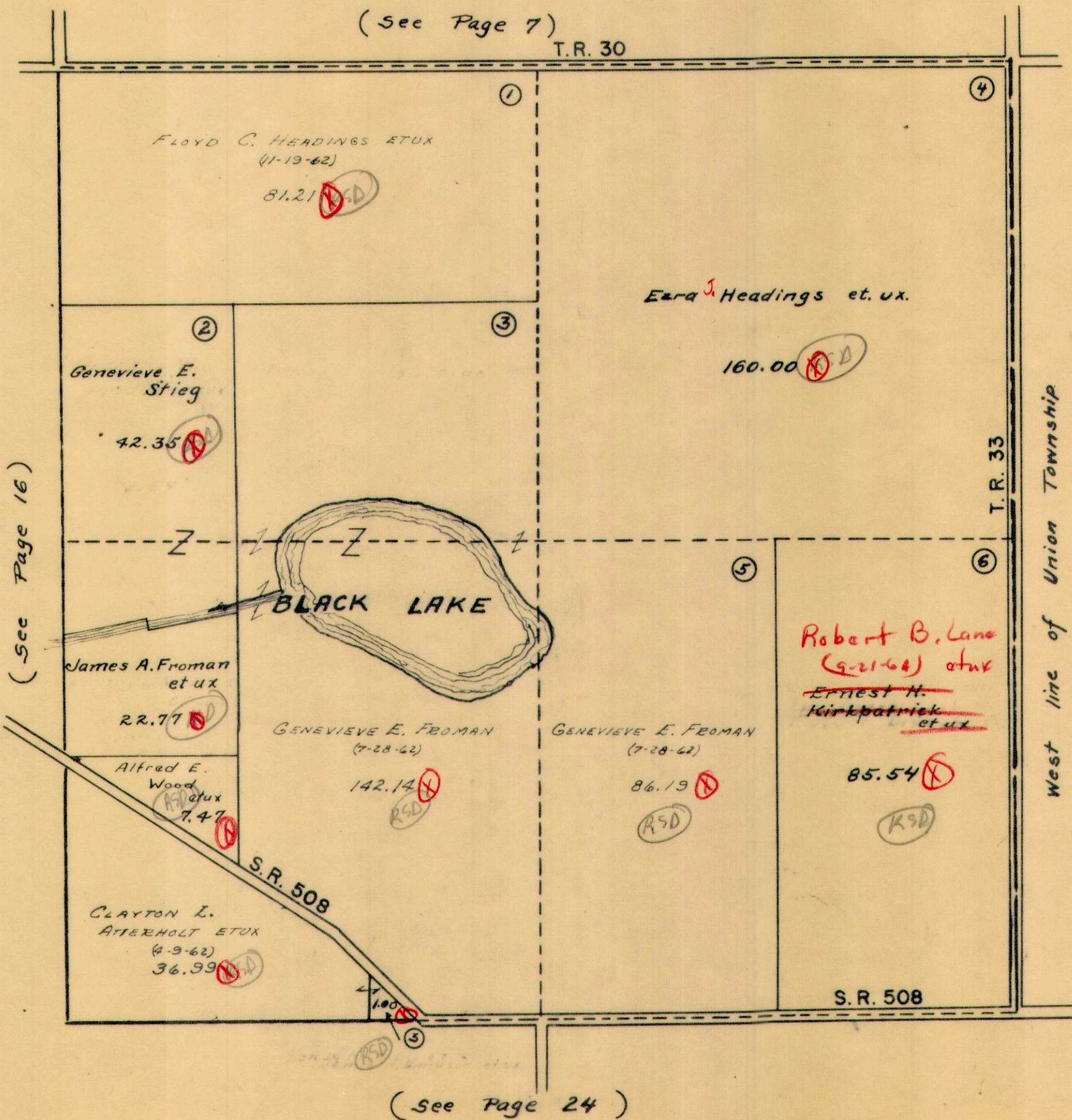
SCALE 10 CHAINS TO THE INCH





SECTION 35 TOWN 4 RANGE 13

SCALE 10 CHAINS TO THE INCH

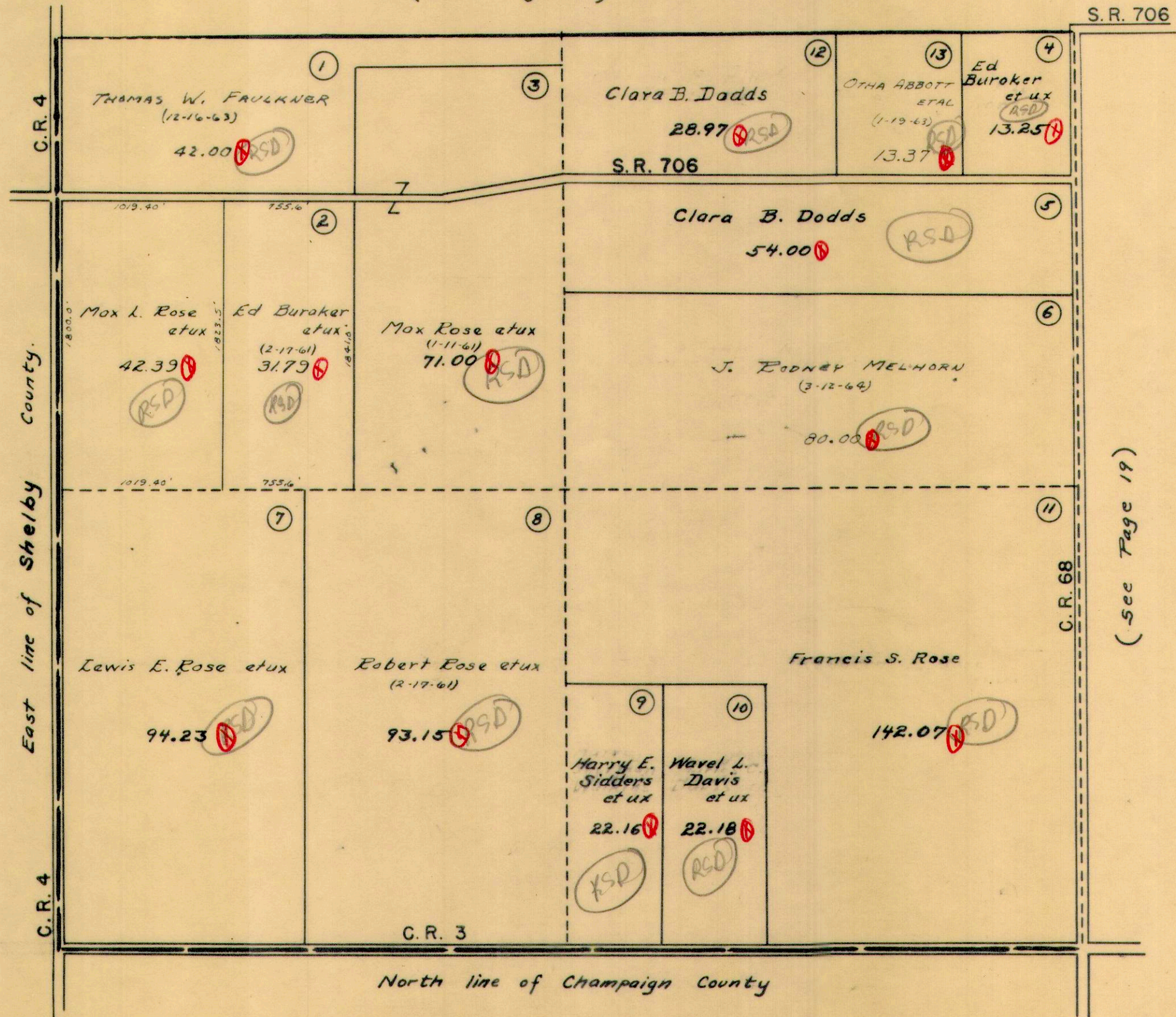




SECTION 34 TOWN 3 RANGE 13

SCALE 10 CHAINS TO THE INCH

(See Page 10)



S.R. 706

C.R. 4

East line of Shelby County.

C.R. 4

C.R. 3

C.R. 68

(see Page 19)

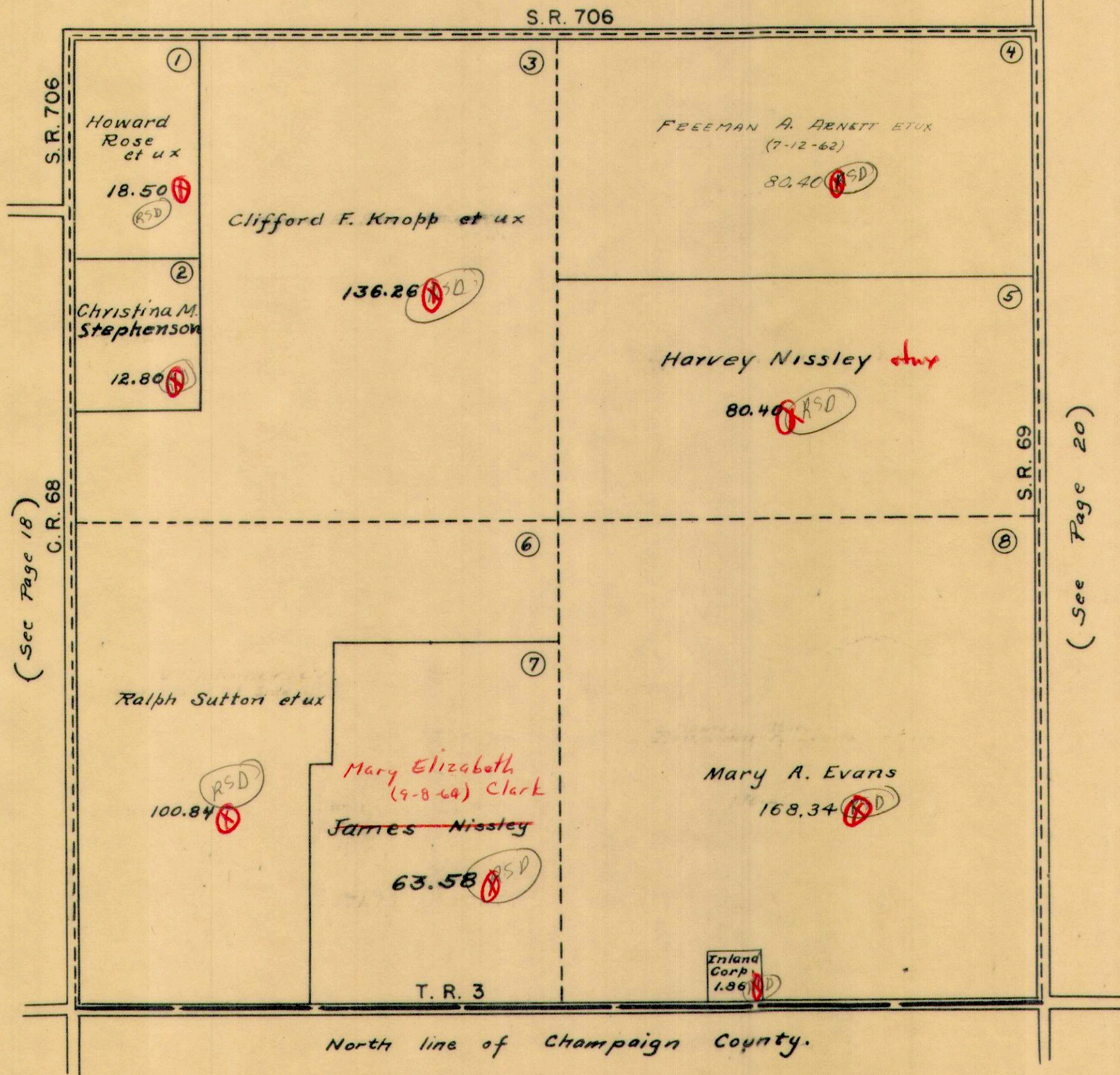
North line of Champaign County



MIAMI TOWNSHIP  
SECTION 28 TOWN 3 RANGE 13

SCALE 10 CHAINS TO THE INCH

(See Page 11)





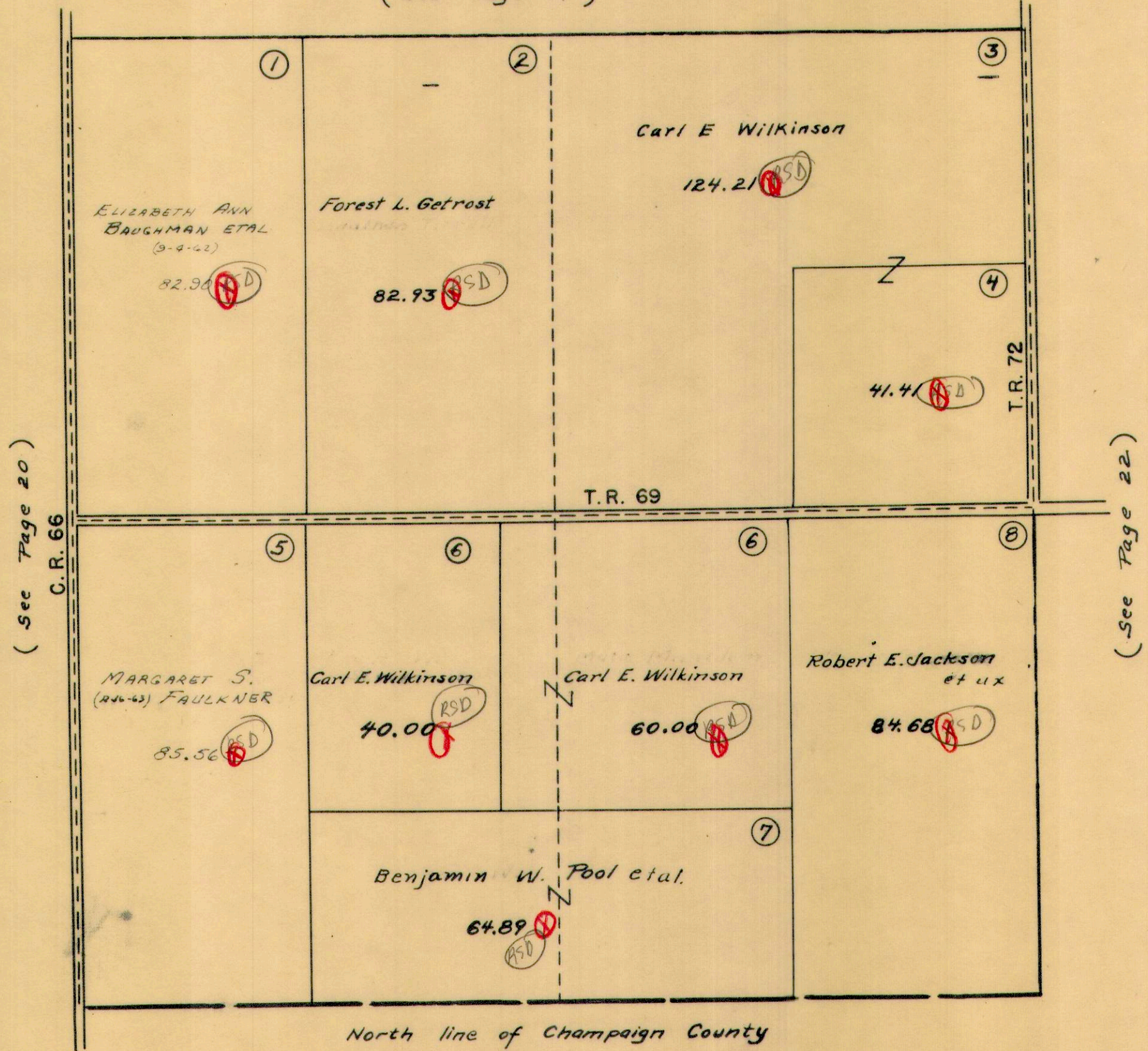




MIAMI TOWNSHIP  
SECTION 16 TOWN 3 RANGE 13

SCALE 10 CHAINS TO THE INCH

( See Page 14 )



( See Page 20 )

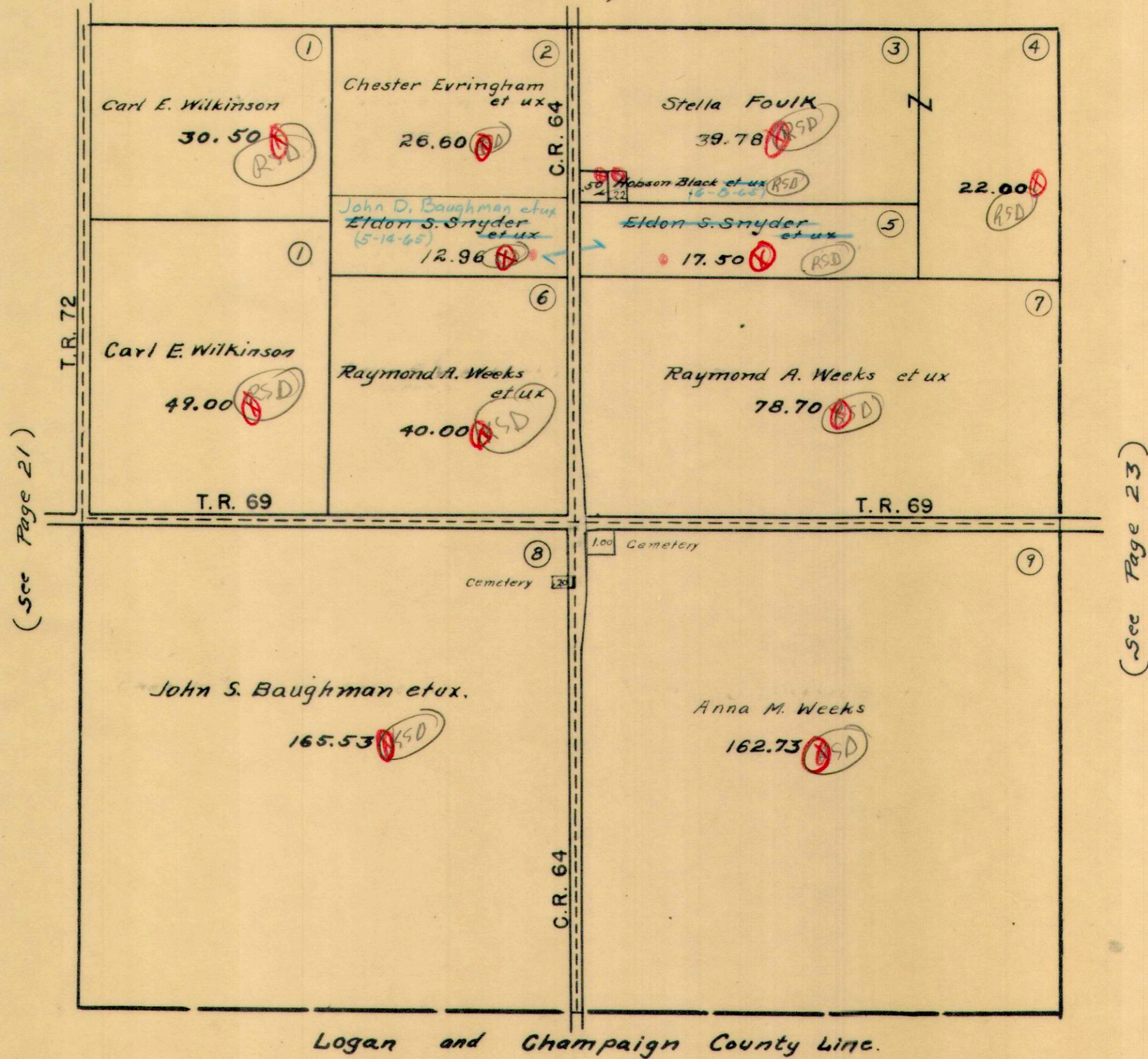
( See Page 22 )



MIAMI TOWNSHIP  
SECTION 10 TOWN 3 RANGE 13

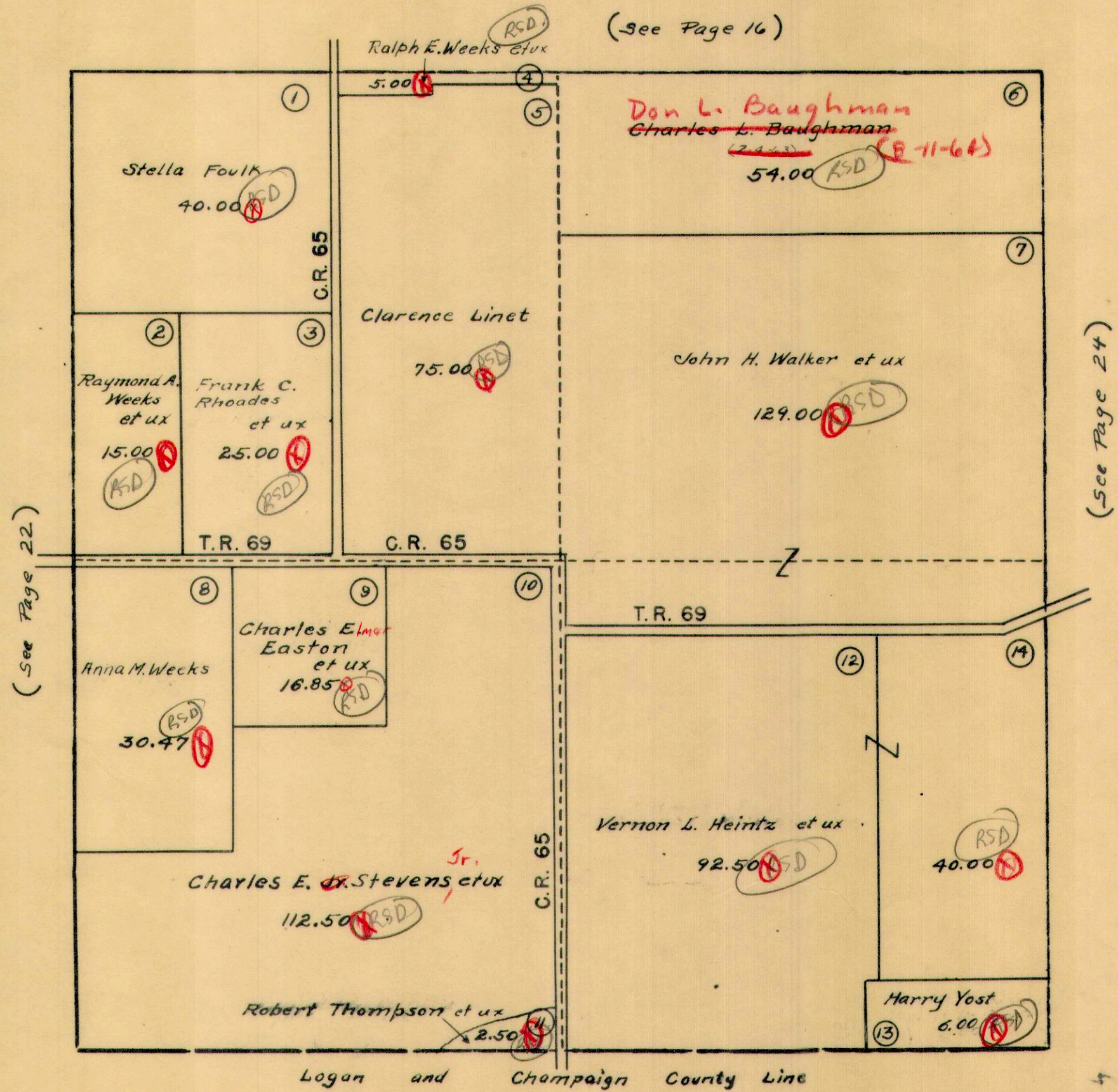
SCALE 10 CHAINS TO THE INCH

(See Page 15)





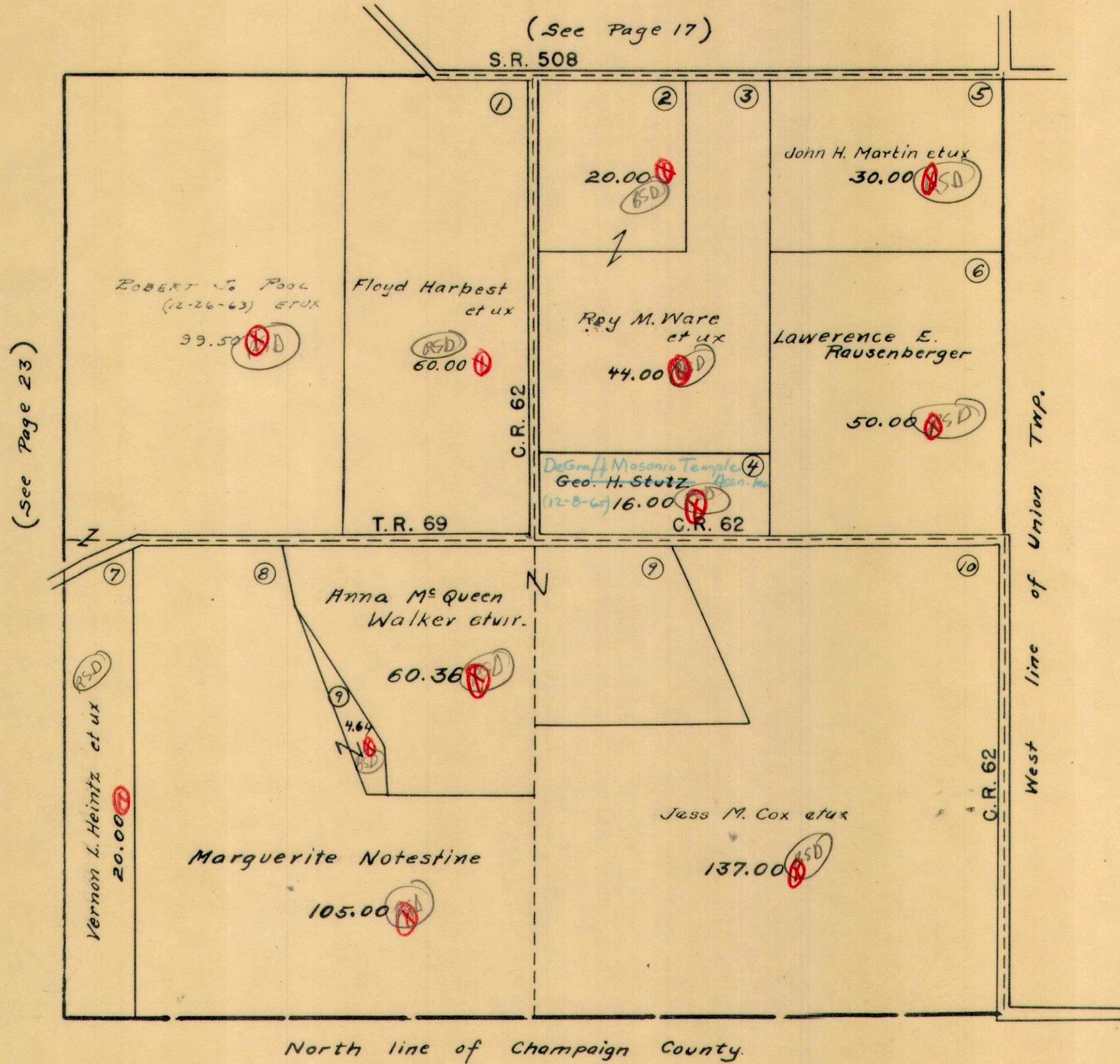
SCALE 10 CHAINS TO THE INCH





SECTION 34 TOWN 4 RANGE 13

SCALE 10 CHAINS TO THE INCH







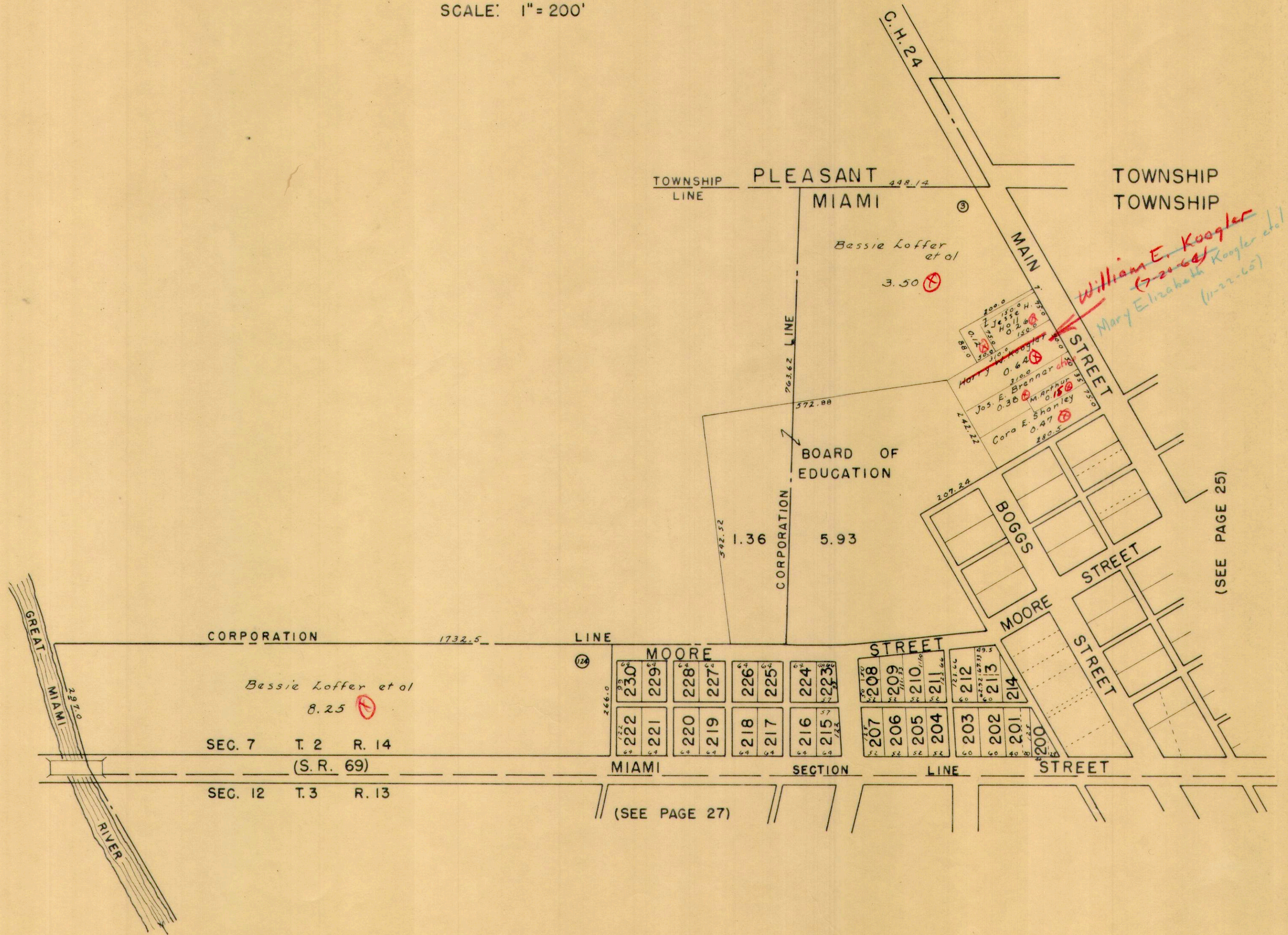


MIAMI TOWNSHIP

DE GRAFF CORPORATION

SEC. 7 T. 2 R. 14

SCALE: 1" = 200'



LOTS 200 TO 214 - LIPPINCOTTS ADDITION NO. 1  
 LOTS 215 TO 230 - LIPPINCOTTS ADDITION NO. 2

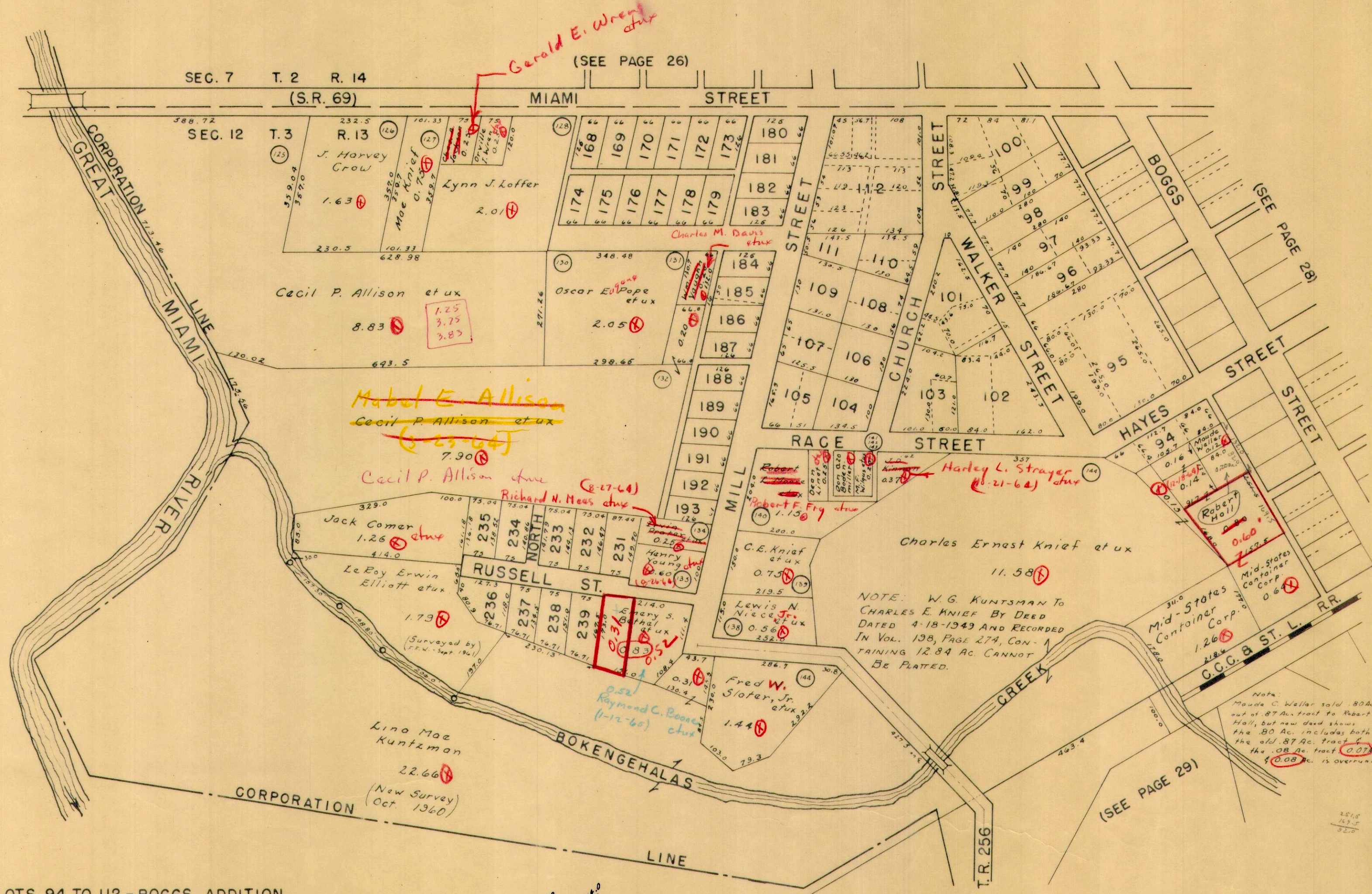


MIAMI TOWNSHIP

DE GRAFF CORPORATION

SEC. 12 T. 3 R. 13

SCALE: 1" = 200'



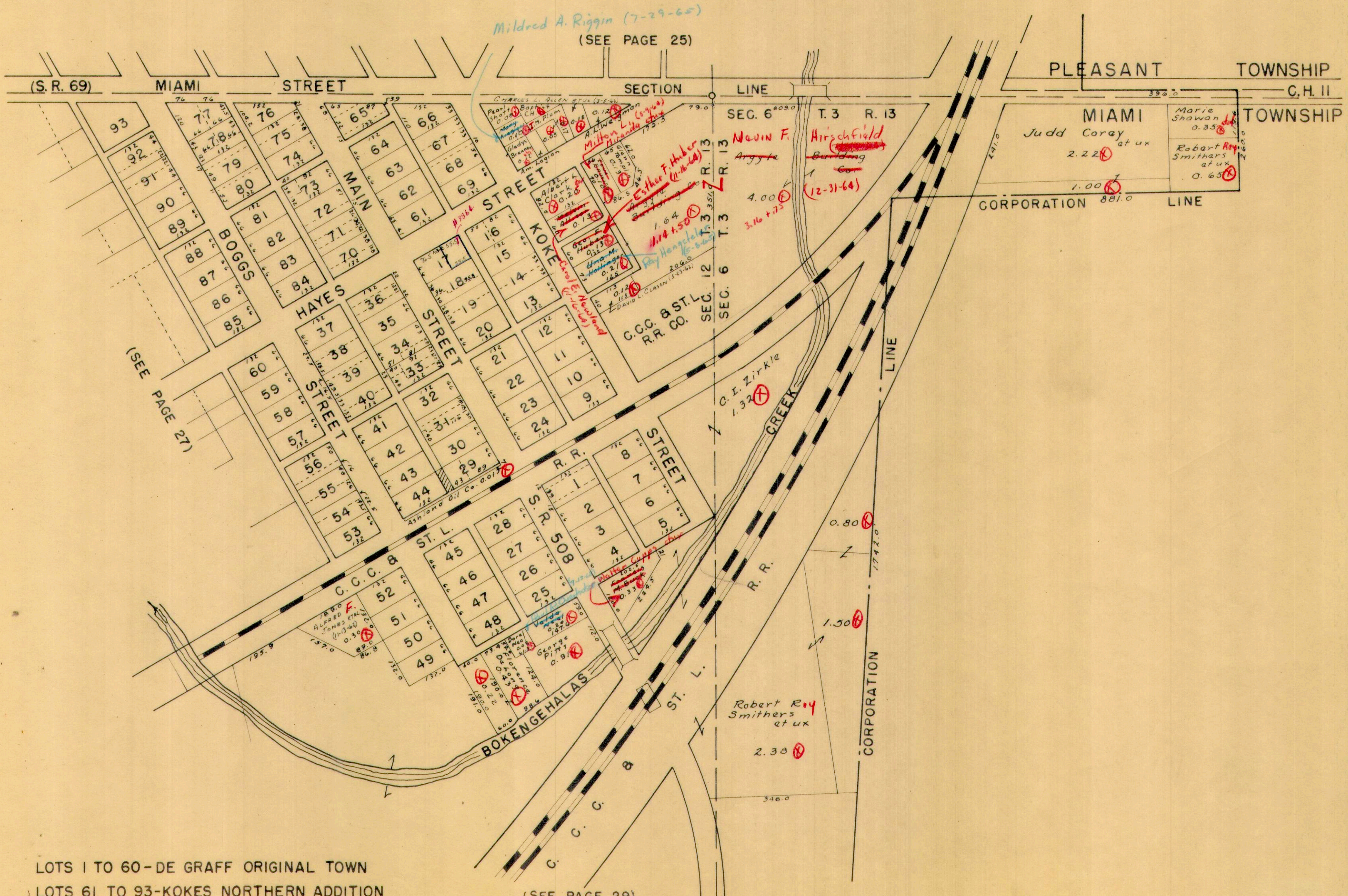
LOTS 94 TO 112 - BOGGS ADDITION  
 LOTS 168 TO 193 - MELHORNS WESTERN ADDITION  
 LOTS 231 TO 239 - RIVERVIEW HEIGHTS ADDITION



DE GRAFF CORPORATION  
SEC. 6 T.3 R.13, SEC. 12 T.3 R.13

SCALE: 1" = 200'

132.0  
55.3  
76.5

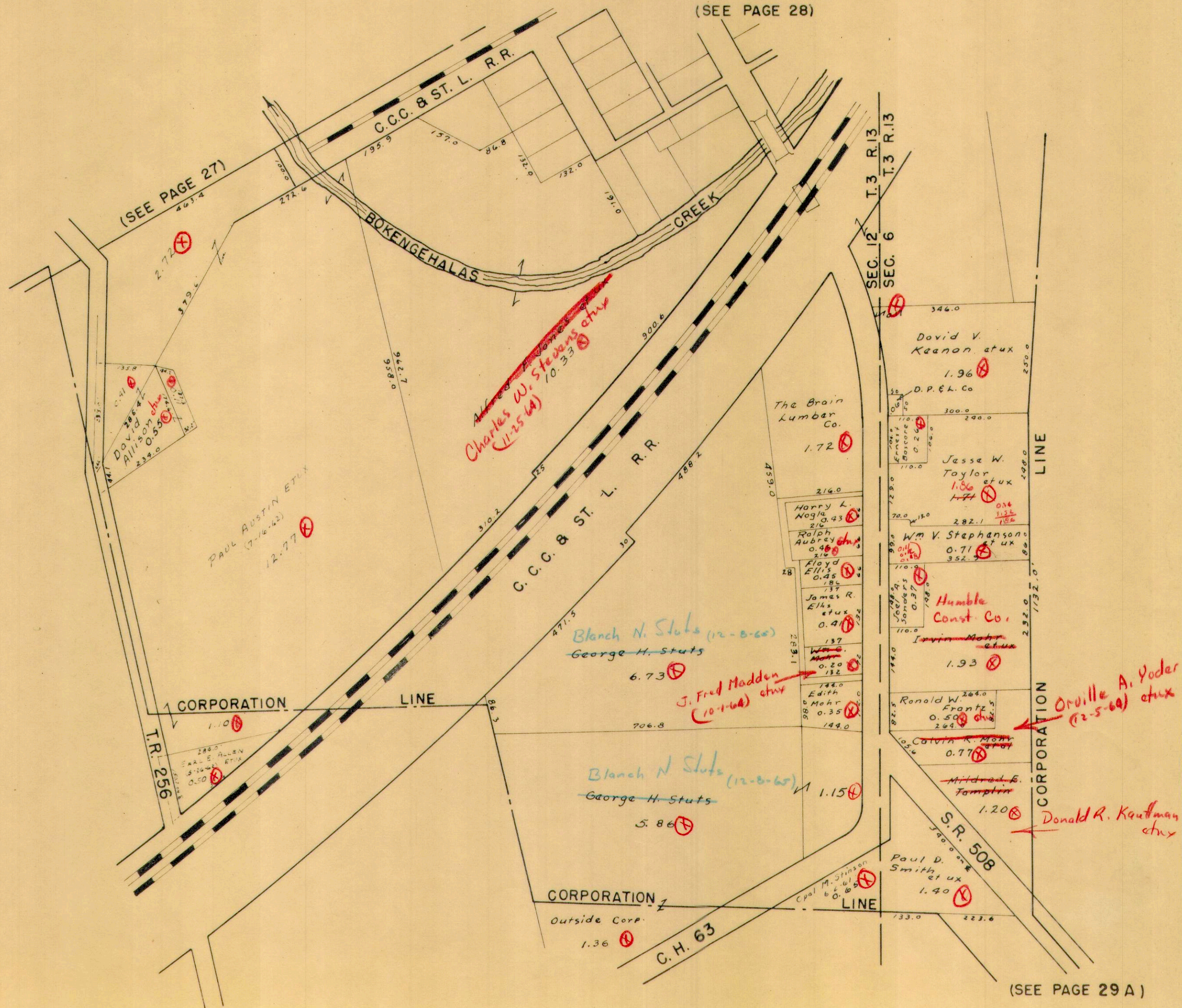


LOTS 1 TO 60-DE GRAFF ORIGINAL TOWN  
LOTS 61 TO 93-KOKES NORTHERN ADDITION

(SEE PAGE 29)



DE GRAFF CORPORATION  
SEC. 6 T.3 R.13, SEC. 12 T.3 R.13  
SCALE: 1" = 200'



Dec. 11, 1961  
D.E.G.

(SEE PAGE 29 A)

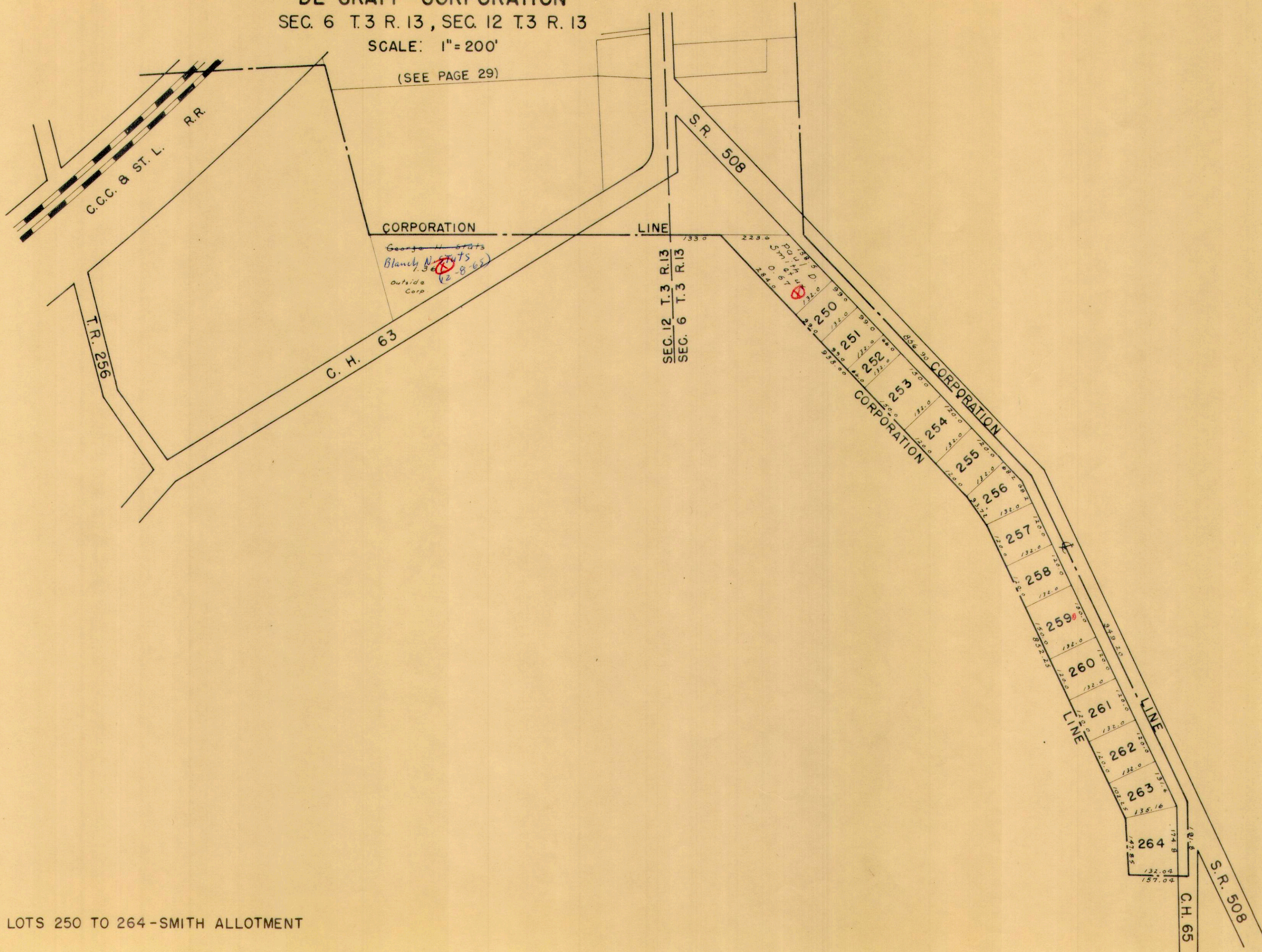


MIAMI TOWNSHIP

DE GRAFF CORPORATION  
SEC. 6 T.3 R. 13, SEC. 12 T.3 R. 13

SCALE: 1" = 200'

(SEE PAGE 29)



LOTS 250 TO 264 - SMITH ALLOTMENT

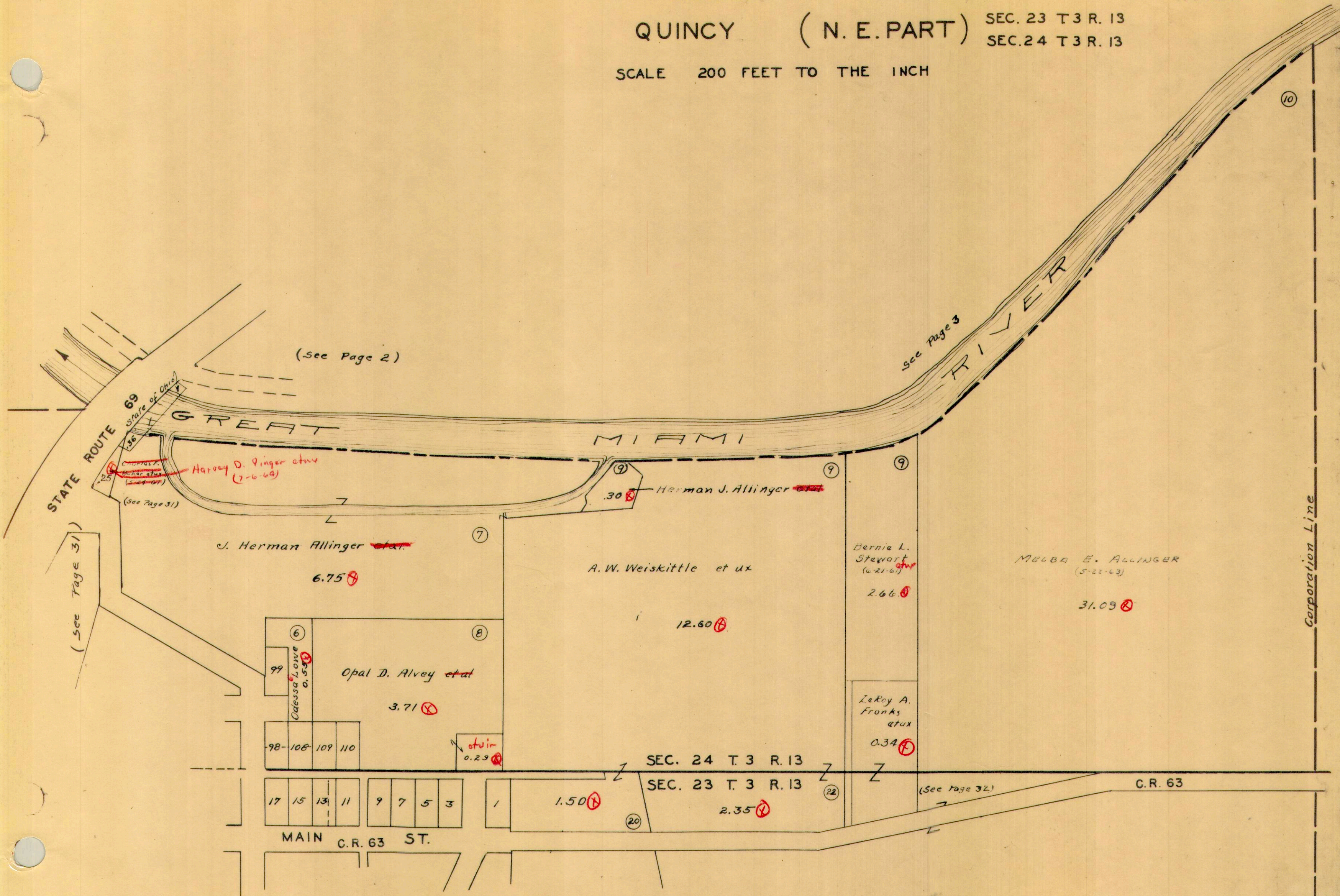


QUINCY (N. E. PART)

SEC. 23 T 3 R. 13

SEC. 24 T 3 R. 13

SCALE 200 FEET TO THE INCH



(See Page 2)

See Page 3

GREAT

MIAMI

RIVER

STATE ROUTE 69

State of Ohio

Harvey D. Vinger et ux  
(7-6-64)

Herman J. Allinger et ux

J. Herman Allinger et ux

A. W. Weiskittle et ux

Bernie L. Stewart  
(6-21-61)

MELBA E. ALLINGER  
(5-22-63)

6.75

12.60

2.66

31.09

Opal D. Alvey et ux

3.71

Leroy A. Franks  
et ux

0.34

99  
Odessa Lowe  
0.53

et ux  
0.23

SEC. 24 T 3 R. 13

SEC. 23 T 3 R. 13

(See Page 32)

C.R. 63

98-108-109-110

17 15 13 11 9 7 5 3 1

1.50

2.35

MAIN C.R. 63 ST.

(See Page 32)

Corporation Line



MIAMI TOWNSHIP  
QUINCY (N.W. PART)

SCALE 200 FEET TO THE INCH

SEC. 23 T. 3 R. 13  
SEC. 24 T. 3 R. 13  
SEC. 29 T. 3 R. 13  
SEC. 30 T. 3 R. 13

Corporation Line

*John Harlander et ux  
David A. Heath et ux  
(3-16-65)*

42.08

1.80 A.  
Highway Purposes

ARCHIE L.  
FOSTER ETUX  
(2-18-64)  
2.50

*Harvey D. Vinger et ux  
Charles F. Baker et ux  
(7-6-64) (3-24-67)*

SEC. 30 T. 3 R. 13  
SEC. 29 T. 3 R. 13

Selma Stahler  
5.21

Board of  
Education  
1.00

*David A. Heath et ux  
(3-16-65)  
John Harlander  
et ux*

17.64

Quincy Foundry Inc.  
10.57

HELEN R. WIRICK  
(3-21-63)  
5.00

*Cecil M. Purkepile et al  
1.20*

*Ernest  
Barbee Jr.  
1.00*

111  
112  
113  
114  
115

107 106 105 104 103 102 101 100

WALNUT ST.

90 91 92 93 94 95 96 97

33 31 29 27 25 23 21 19

MAIN ST.

34 32 30 28 26 24 22 20

SOUTH ST.

82 83 84 85 86 87 88 89

81 80 79 78 77 76 75 74

CAMBY ST.

128 129 130 135 136 137 138 139 140

NEW ST.

131 132 133 134 146 147 148 149 150 151 152 153 154

141 142 143 144 145

MIAMI

School ST.

125

126

127

126

127

126

127

126

127

126

127

126

127

126

127

( See Page 30 )

( See Page 33 )

FRM  
132  
131  
130  
129

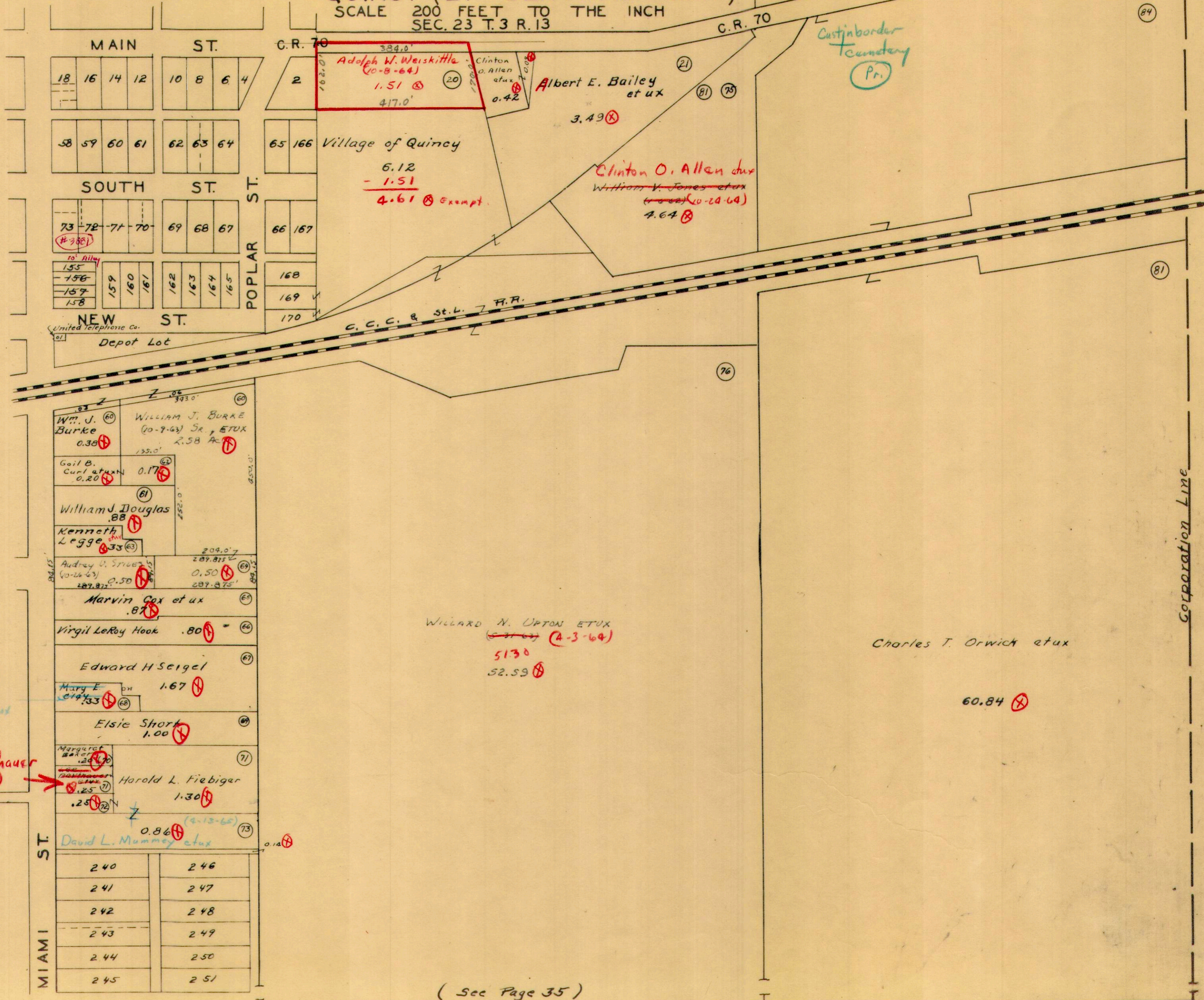


(See Page 30)

QUINCY (E. CENTRAL PART)

SCALE 200 FEET TO THE INCH  
SEC. 23 T. 3 R. 13

SEC. 23 T. 3 R. 13



(See Page 33)

James S. Hoffman et ux  
(6-22-65)

Alta E. Barthauer  
(8-26-64)

(See Page 35)

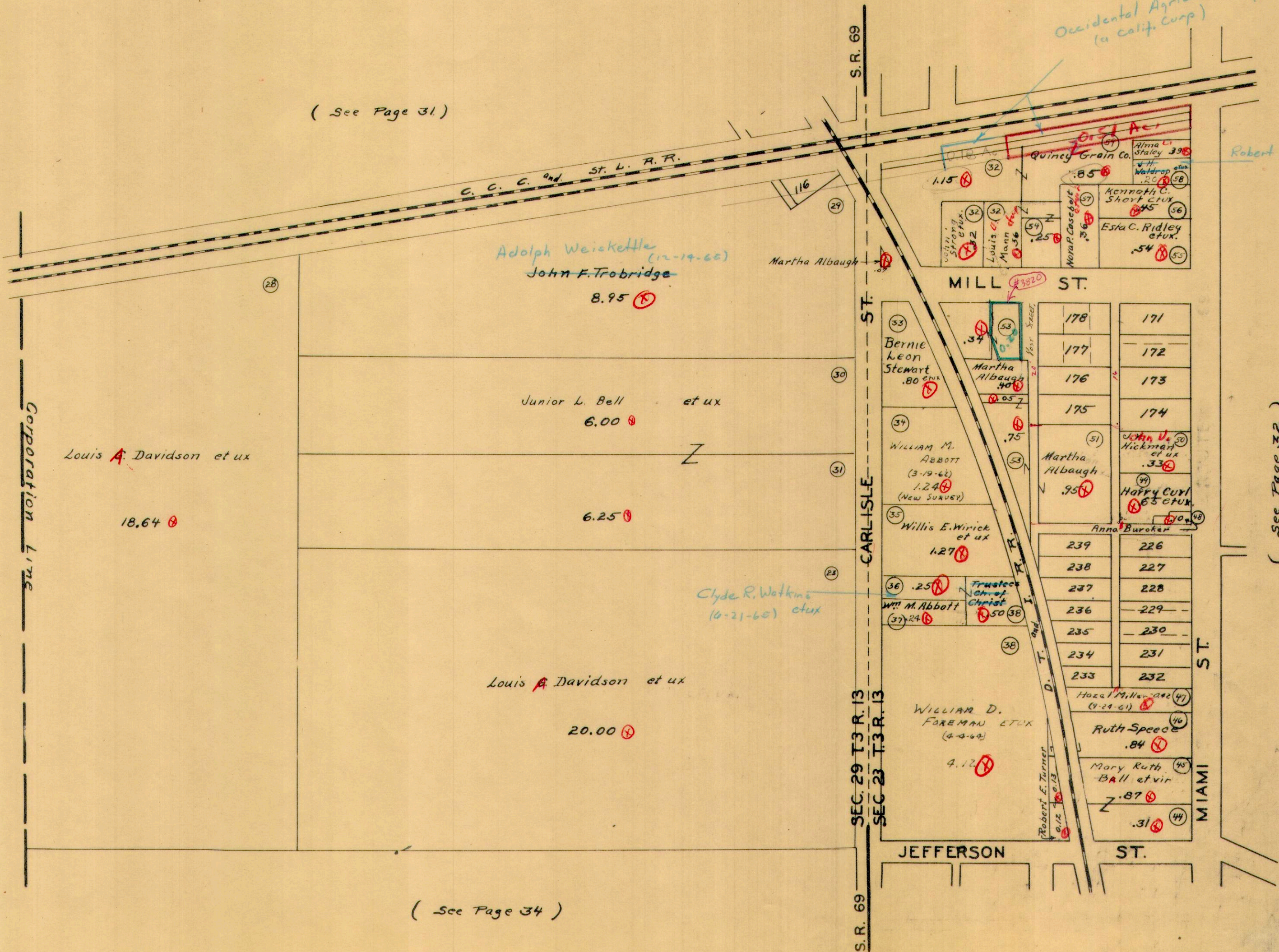


QUINCY (W. CENTRAL PART) SEC. 29 T. 3 R. 13  
SEC. 23 T. 3 R. 13

SCALE 200 FEET TO THE INCH

*Occidental Agricultural Chemical Corp.  
(a Calif. Corp.)  
(10-20-65)*

( See Page 31 )



*Robert Howard Rose  
(12-23-65)*

( See Page 32 )

( See Page 34 )



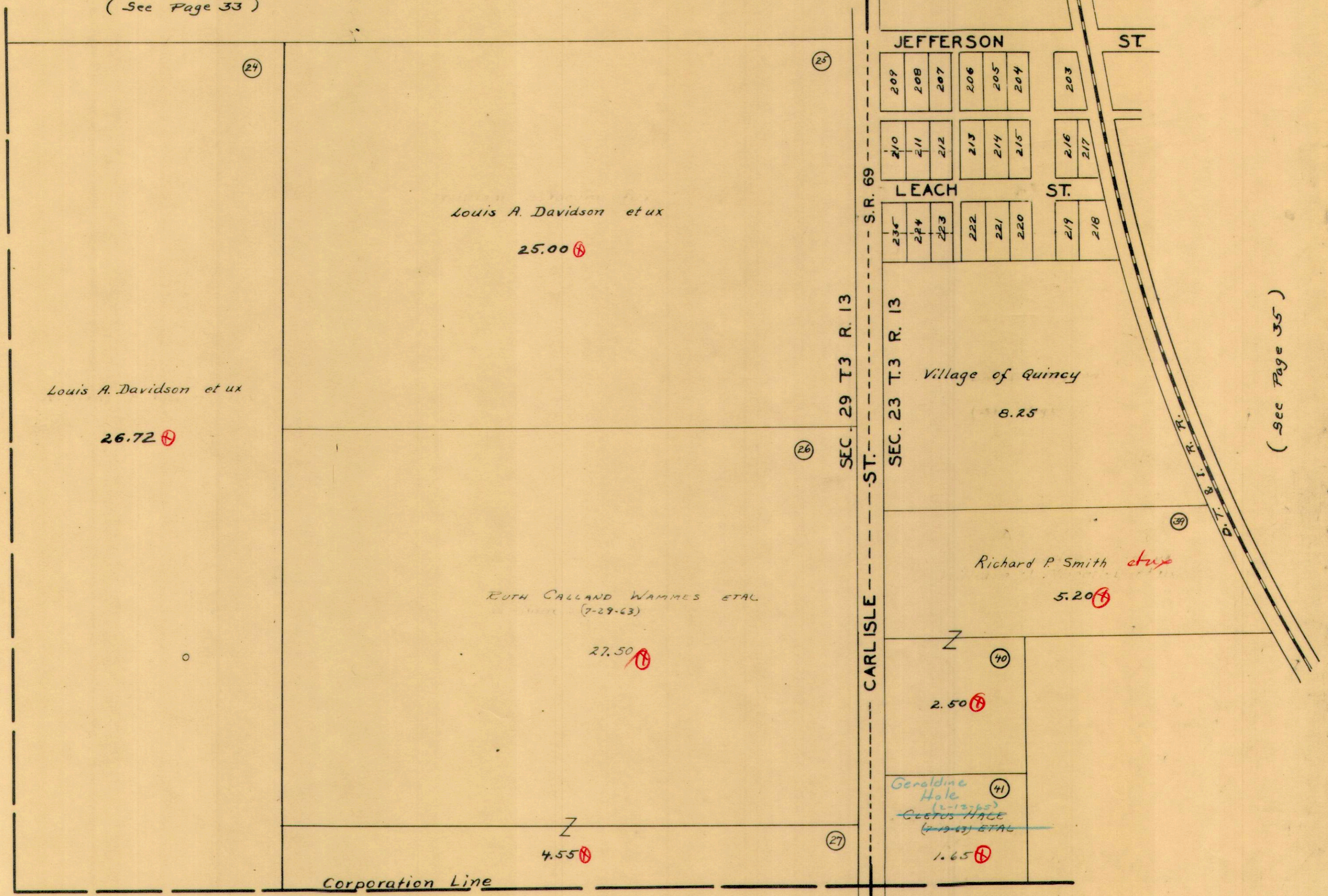
QUINCY ( S.W. PART )

SEC. 29 T.3 R. 13

SEC. 23 T.3 R. 13

SCALE 200 FEET TO THE INCH

( See Page 33 )

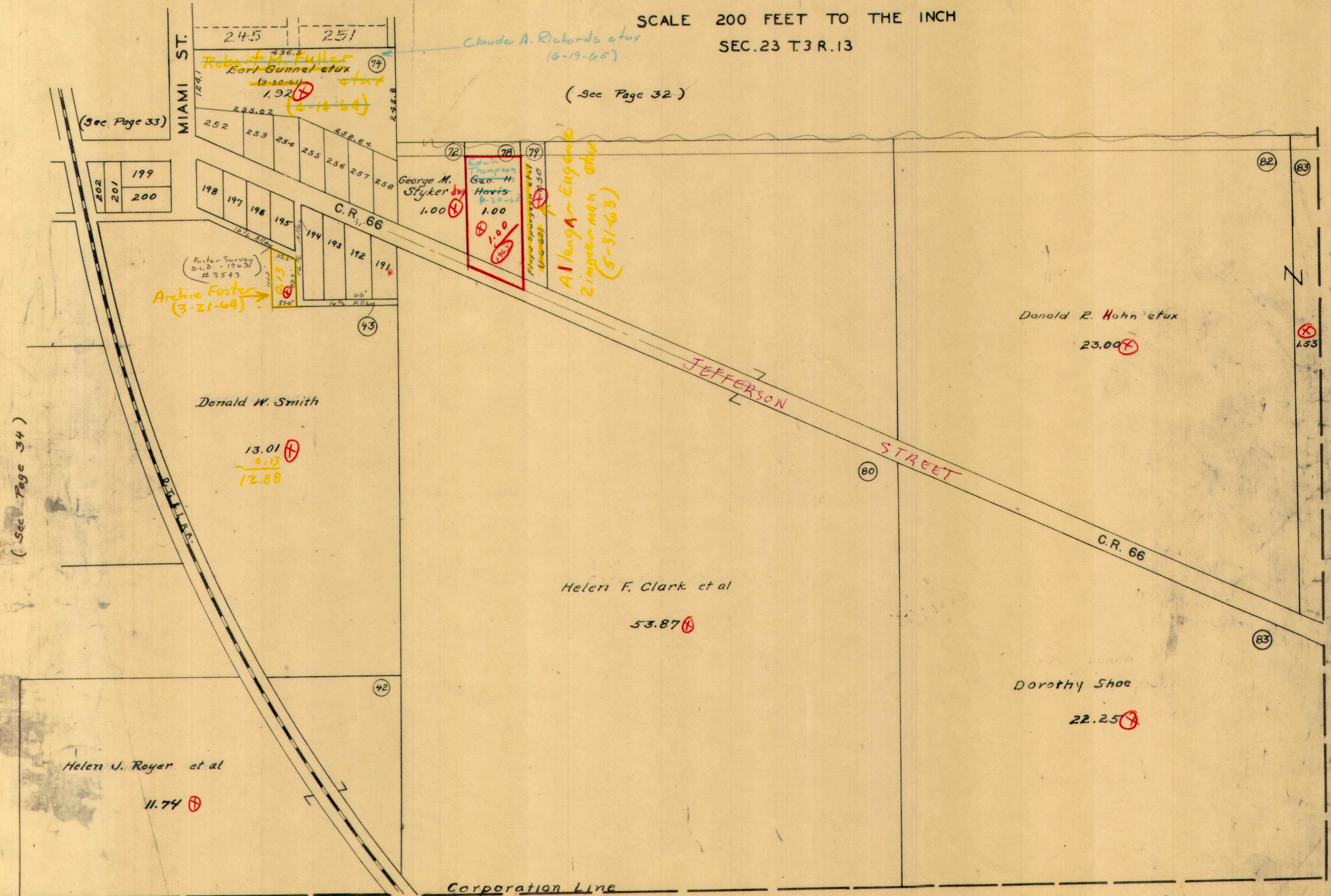


( See Page 35 )



QUINCY (S.E. PART)

SCALE 200 FEET TO THE INCH  
SEC. 23 T.3 R.13



MIAMI ST.  
 245 251  
 Robert M. Fuller  
 Earl Gunnel et ux  
 (9-30-64)  
 1.92  
 (4-10-64)  
 255.02  
 252 253 254 255 256 257 258  
 258.84  
 235.8

Claude A. Richards et ux  
 (6-19-65)

(Sec Page 32)

(Sec Page 33)  
 202  
 201 199  
 200

Foster Survey  
 D.L.D. - 1963  
 # 3543  
 Archie Foster  
 (3-21-64)

George M. Styker  
 1.00  
 Edwin Thompson  
 Geo. H. Horis  
 (4-20-63)  
 1.00  
 1.00  
 1.00

Allan Eugene  
 Zimmerman et ux  
 (5-31-63)

Donald R. Hahn et ux  
 23.00

Donald W. Smith  
 13.01  
 0.13  
 12.88

Helen F. Clark et al  
 53.87

Dorothy Shoe  
 22.25

Helen J. Royer et al  
 11.74

Corporation Line

(Sec Page 34)