

(17 Pages)

STOKES

TOWNSHIP

1966

STOKES TOWNSHIP (SOUTH PART)

INDEX MAP

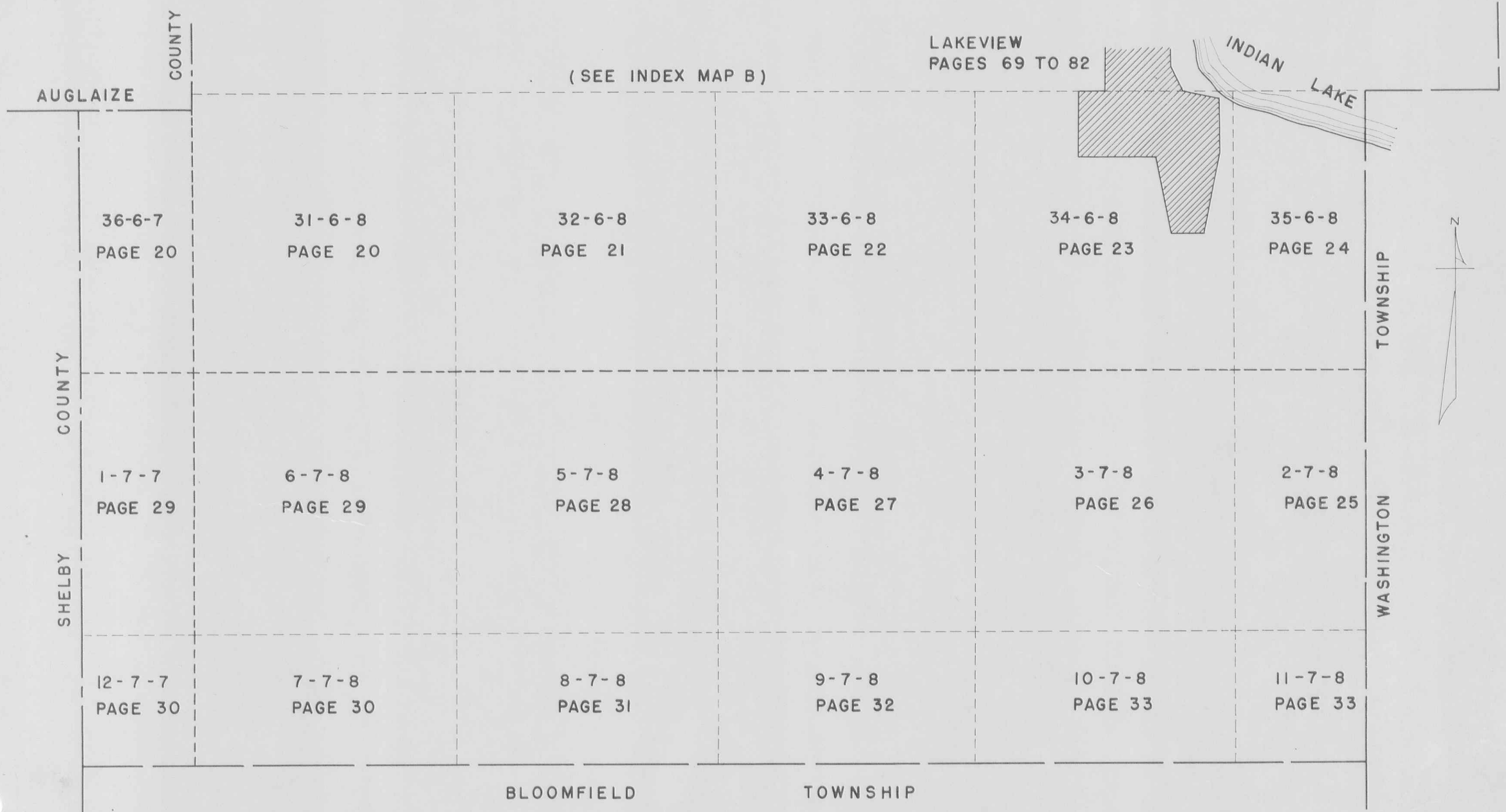
SECTION - TOWN - RANGE

CORRECTED TO:

January 4, 1964

January 1, 1965

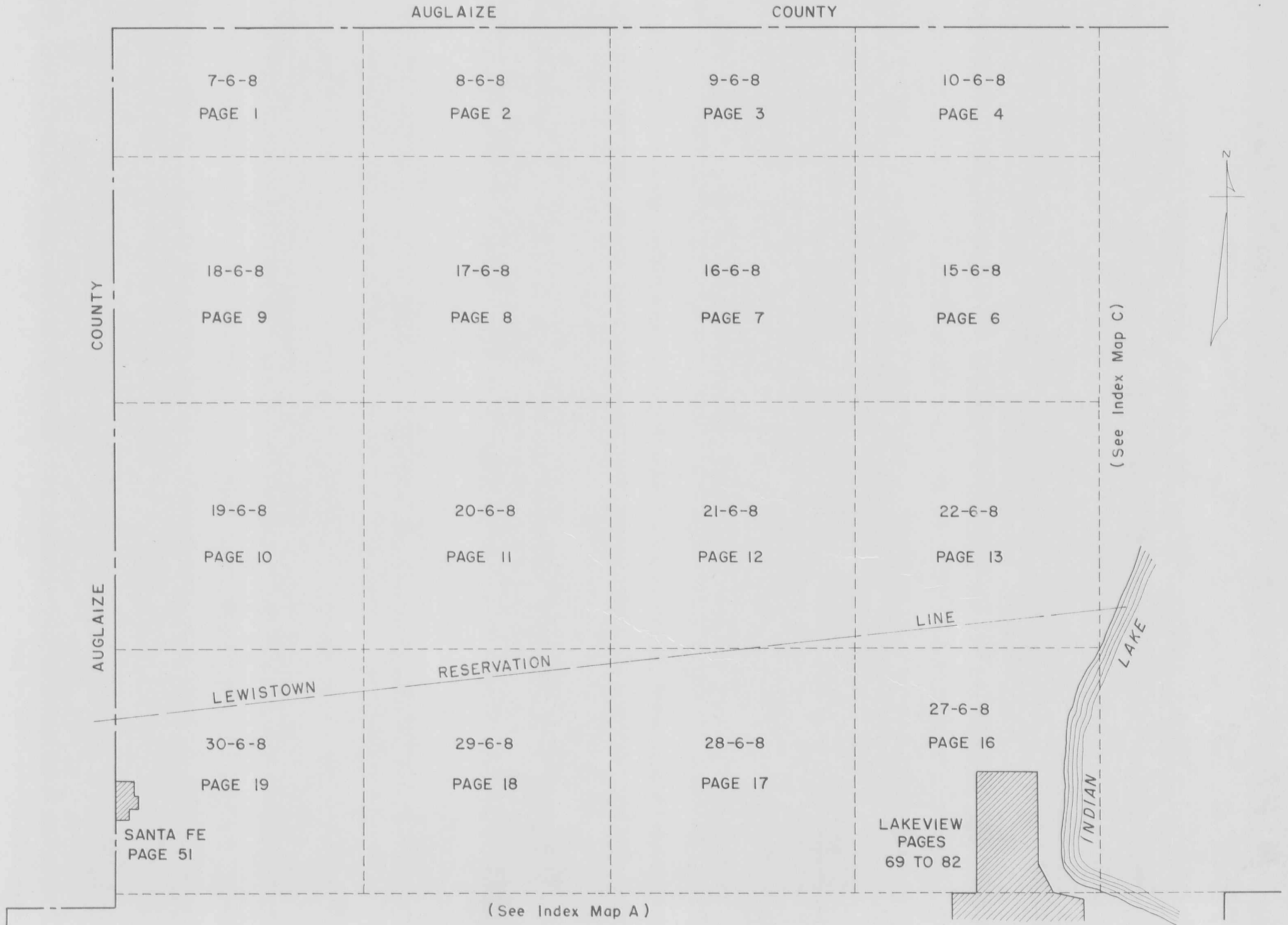
Jan. 1, 1966



STOKES TOWNSHIP (NORTH WEST PART)

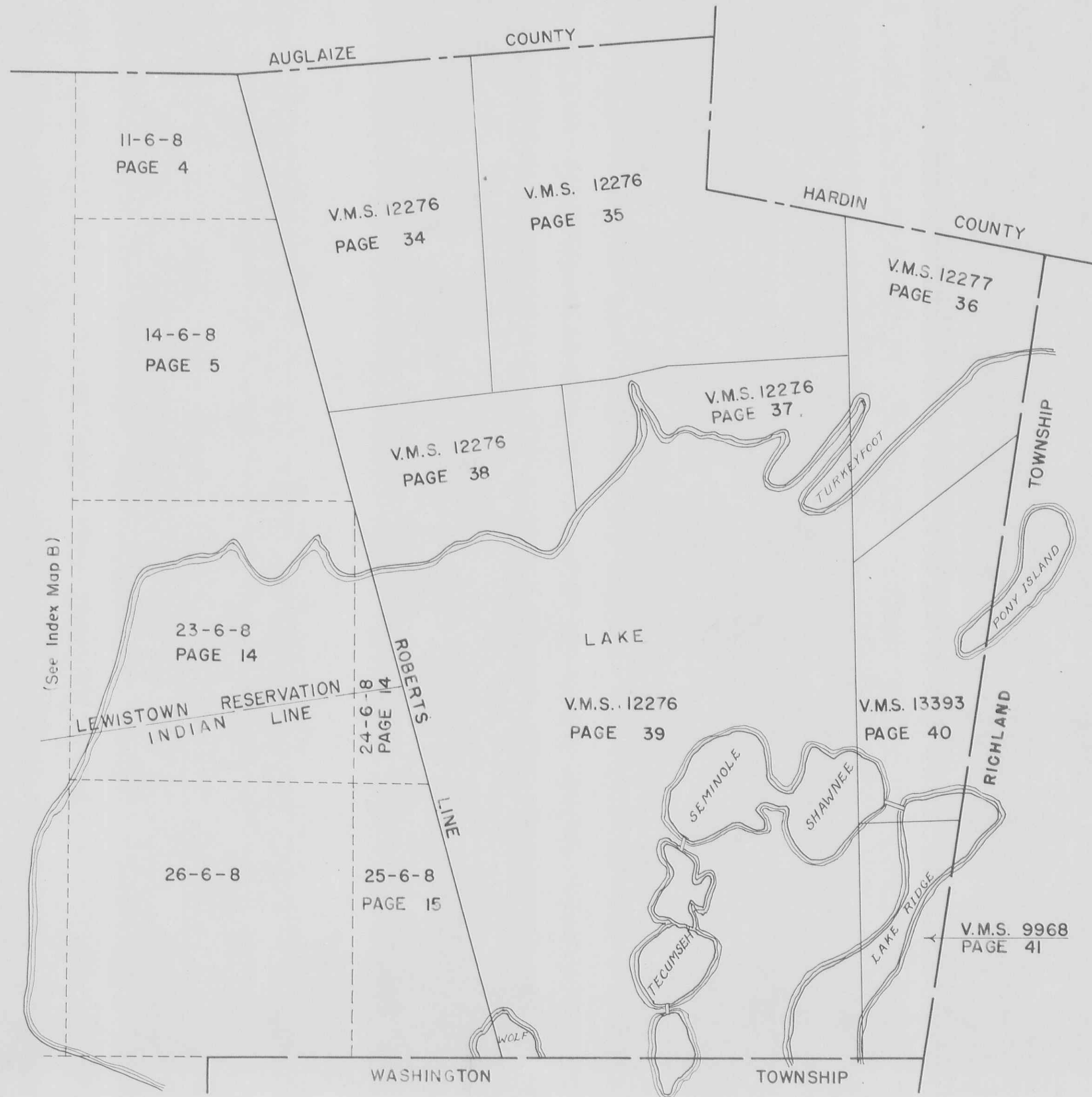
INDEX MAP

SECTION-TOWN-RANGE



INDEX MAP

SECTION-TOWN-RANGE VIRGINIA MILITARY SURVEY



(See Index Map B)

INDEX

TOWNS SOUTH OF
41 PARALLEL OF LATITUDE

RANGES EAST OF
OHIO-INDIANA LINE

SECTION	TOWN	RANGE	PAGE	SECTION	TOWN	RANGE	PAGE
36	6	7	20	1	7	7	29
7	6	8	1	12	7	7	30
8	6	8	2	2	7	8	25
9	6	8	3	3	7	8	26
10	6	8	4	4	7	8	27
11	6	8	4	5	7	8	28
14	6	8	5	6	7	8	29
15	6	8	6	7	7	8	30
16	6	8	7	8	7	8	31
17	6	8	8	9	7	8	32
18	6	8	9	10	7	8	33
19	6	8	10	11	7	8	33
20	6	8	11				
21	6	8	12				
22	6	8	13				
23	6	8	14-83-84-88.				
24	6	8	14				
25	6	8	25-60				
26	6	8	INDEX PAGE C				
27	6	8	16-49-50-76-77-78-79-80-81-82-87.				
28	6	8	17				
29	6	8	18				
30	6	8	19-51				
31	6	8	20				
32	6	8	21				
33	6	8	22				
34	6	8	23-23A-42-43-44-69-69A-70-71-72-73-74-75-76.				
35	6	8	24-42-43-44-45-46-47-48.				

VIRGINIA MILITARY SURVEYS PAGE

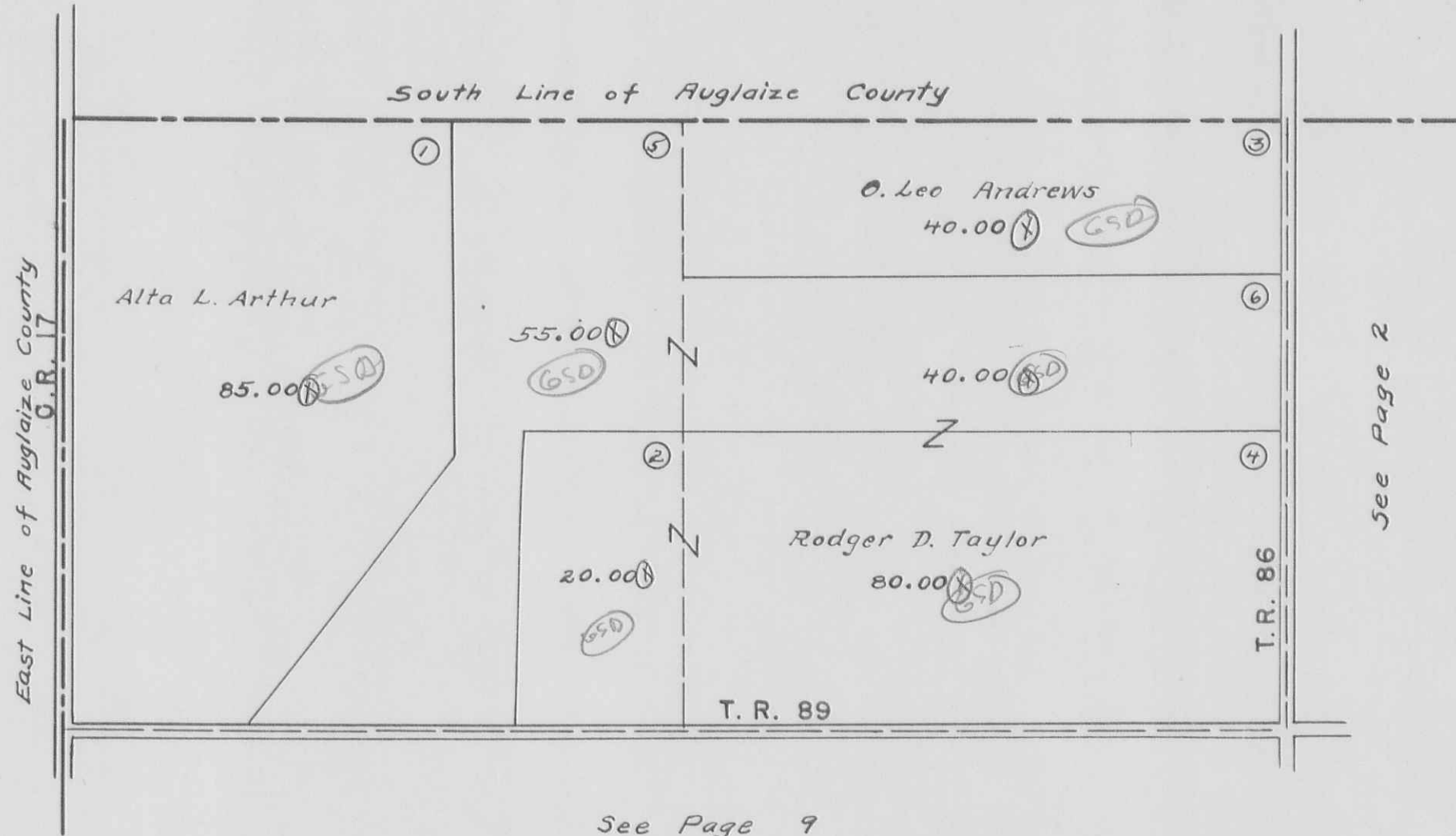
9968	41
12276	34-35-37-37A-38-39-41-52-53-54-54A-54B-55-56-57-58-60 61-62-63-64-64A-65-66-67-68-85-86-91-92-93.
12277	36-66-67-68-89-90.
13393	40-59-61-62.

INDEX

AVONDALE ALLOTMENTS 1,2,3,4,5 & 6	58	RED OAK ISLAND	37
		REESE ADDITION	85
BYERS ALLOTMENT	83		
BYERS HORSESHOE CHANNEL 1 & 2	88	SANTA FE	51
		SASSAFRAS POINT	37-A
CHIPPEWA PARK NO. 1	54 & 55	SEMINOLE ISLAND	64
CHIPPEWA PARK NO. 2	57	SEMINOLE SHORES 1 & 2	64-A
CHIPPEWA PARK NO. 3	52 & 53	SHAWNEE ISLAND	61 & 62
CHEROKEE ALLOTMENT	84	SMALL ISLAND	37
COTTEGE SITE	56	SNOW ISLAND	37
COOPER ALLOTMENT	102	SPORT POINT	59
CRANETOWN ISLAND ALLOTMENT	101		
EDWARDS SUBDIVISION	99	TEGUMSEH ISLAND	63
GOVERNORS ISLAND	93	THOMAS ADDITIONS NO. 1, 2 & 4	54-A
GROSS ALLOTMENT	90	THOMAS ADDITIONS NO. 2 & 3	54-B
		TURKEYFOOT	65 TO 68
HALL ALLOTMENT	98		
HOUSER ALLOTMENT	91	WAGNER ALLOTMENT	64
HOLIDAY SHORES ALLOTMENT NO. 1	104	WEST SIDE SUBDIVISIONS	83
KING'S LANDING ALLOTMENTS 1,2,3 & 4,5,6	95	WILLIAMS, H. L. (UNRECORDED)	87
		WISES ISLAND VIEW	56
		WOLFE ISLAND	60
LAKERIDGE SUBDIVISIONS 1 & 2	92		
LAKERIDGE	40 & 41		
LAKESIDE ALLOTMENT	49 & 50		
LAKEVIEW CORPORATION	69 TO 82		
MAHAN ALLOTMENTS 1 & 2	64 & 96		
MIDLAKE SUBDIVISIONS 1 & 2	63		
MIDWAY OLD	47		
MIDWAY NEW	47		
MINNEWAUKEN ISLAND	94		
NEWLAND ALLOTMENT	97		
NICHELSON FAIRVIEW ADDITION	42 & 43		
NICHOLSONS ISLAND VIEW	56		
OATMANS ALLOTMENT	89		
O'DELLS ALLOTMENT	86		
PONY ISLAND	40		

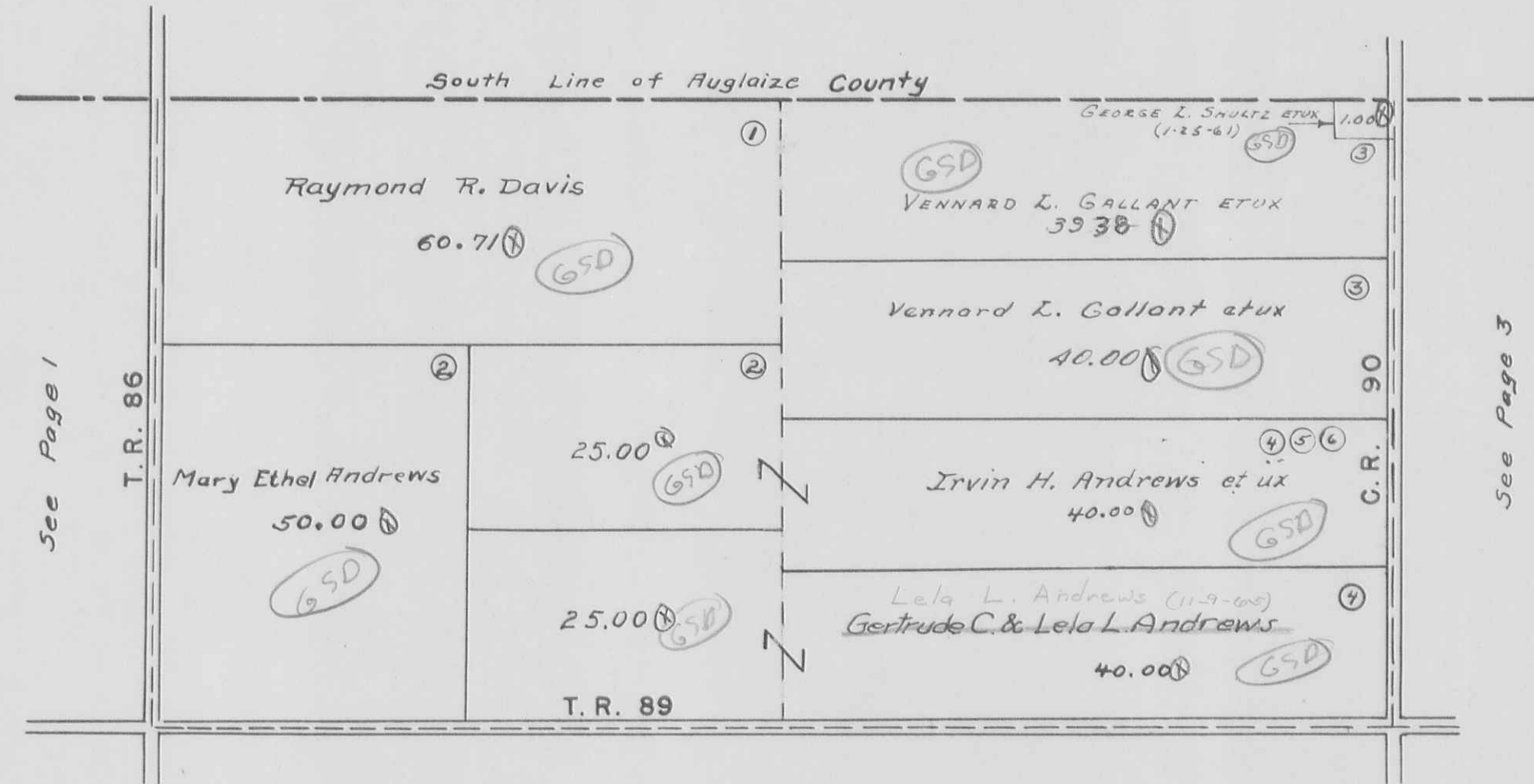
STOKES TOWNSHIP
SECTION 7 TOWN 6 S. RANGE 8 E.

SCALE 10 CHAINS TO THE INCH



STOKES TOWNSHIP
SECTION 8 TOWN 6 S. RANGE 8 E.

SCALE 10 CHAINS TO THE INCH



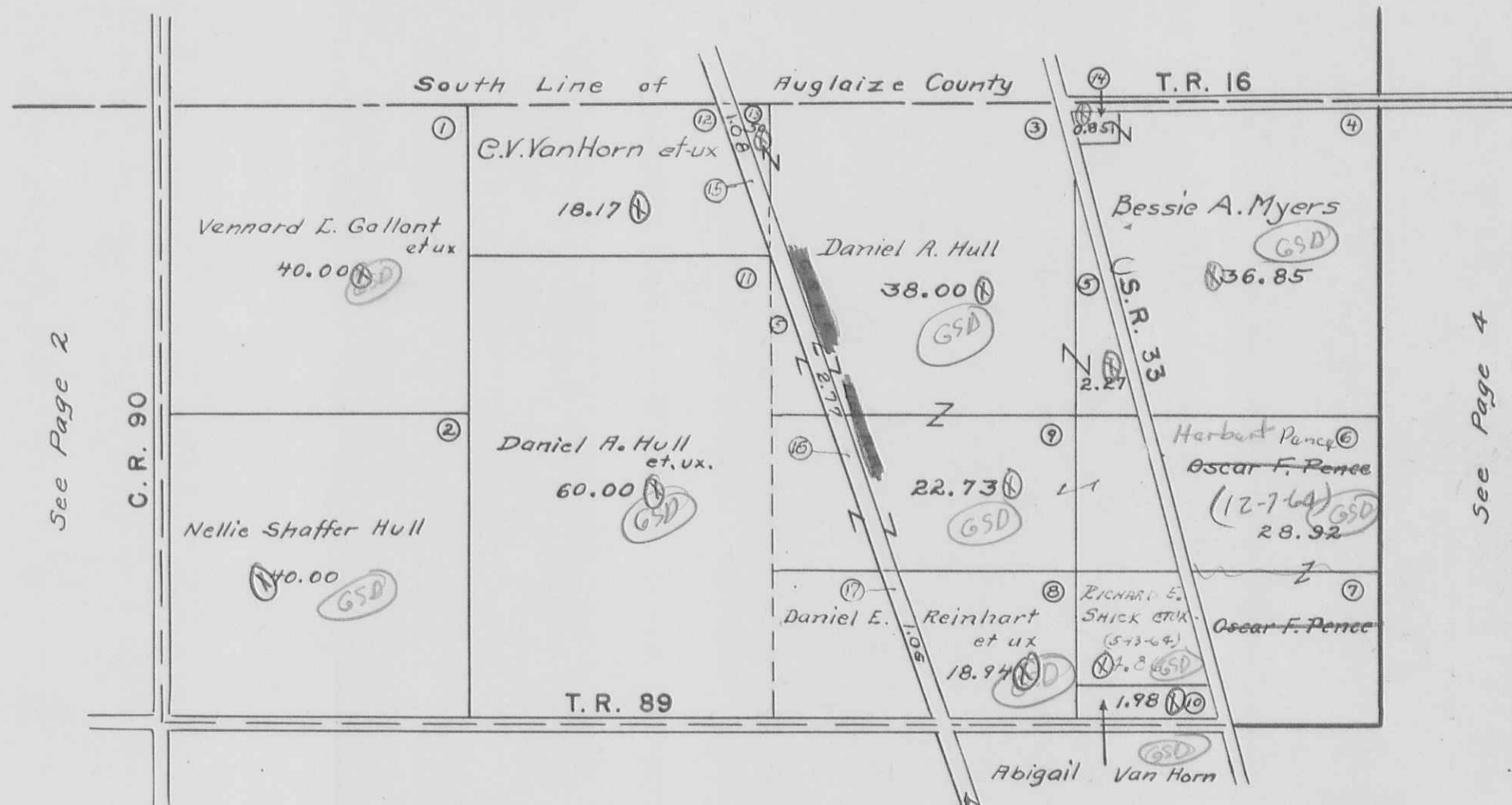
See Page 1

See Page 3

See Page 8

STOKES TOWNSHIP
SECTION 9 TOWN 6 S. RANGE 8 E.

SCALE 10 CHAINS TO THE INCH



See Page 2

See Page 4

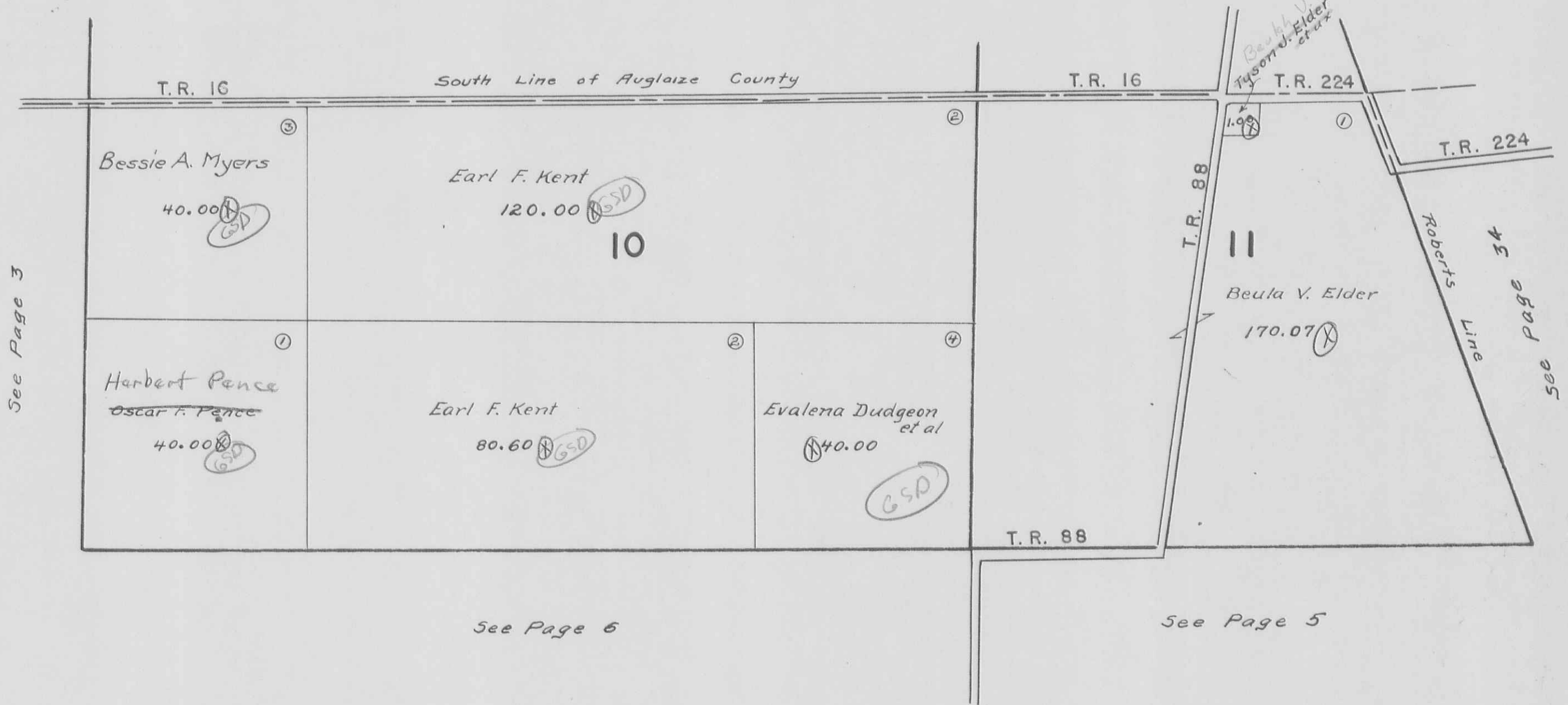
See Page 7

C.L.E. R/R
to
State of OH.
Vol. 180 pgs 332-355
6-14-44

STOKES TOWNSHIP

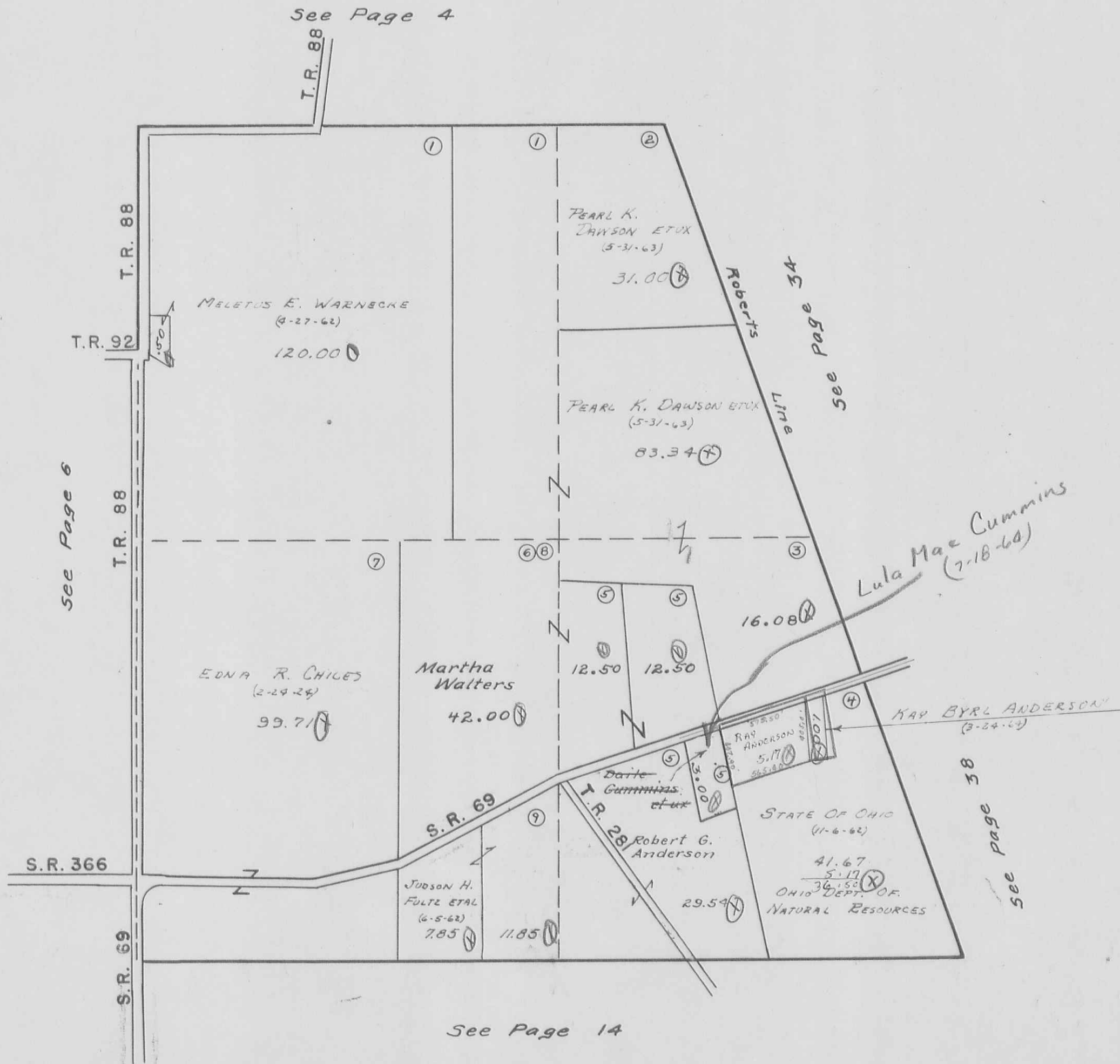
SECTION 10 TOWN 6 S. RANGE 8 E.
SECTION 11 TOWN 6 S. RANGE 8 E.

SCALE 10 CHAINS TO THE INCH



STOKES TOWNSHIP
SECTION 14 TOWN 6 S. RANGE 8 E.

SCALE 10 CHAINS TO THE INCH



STOKES TOWNSHIP

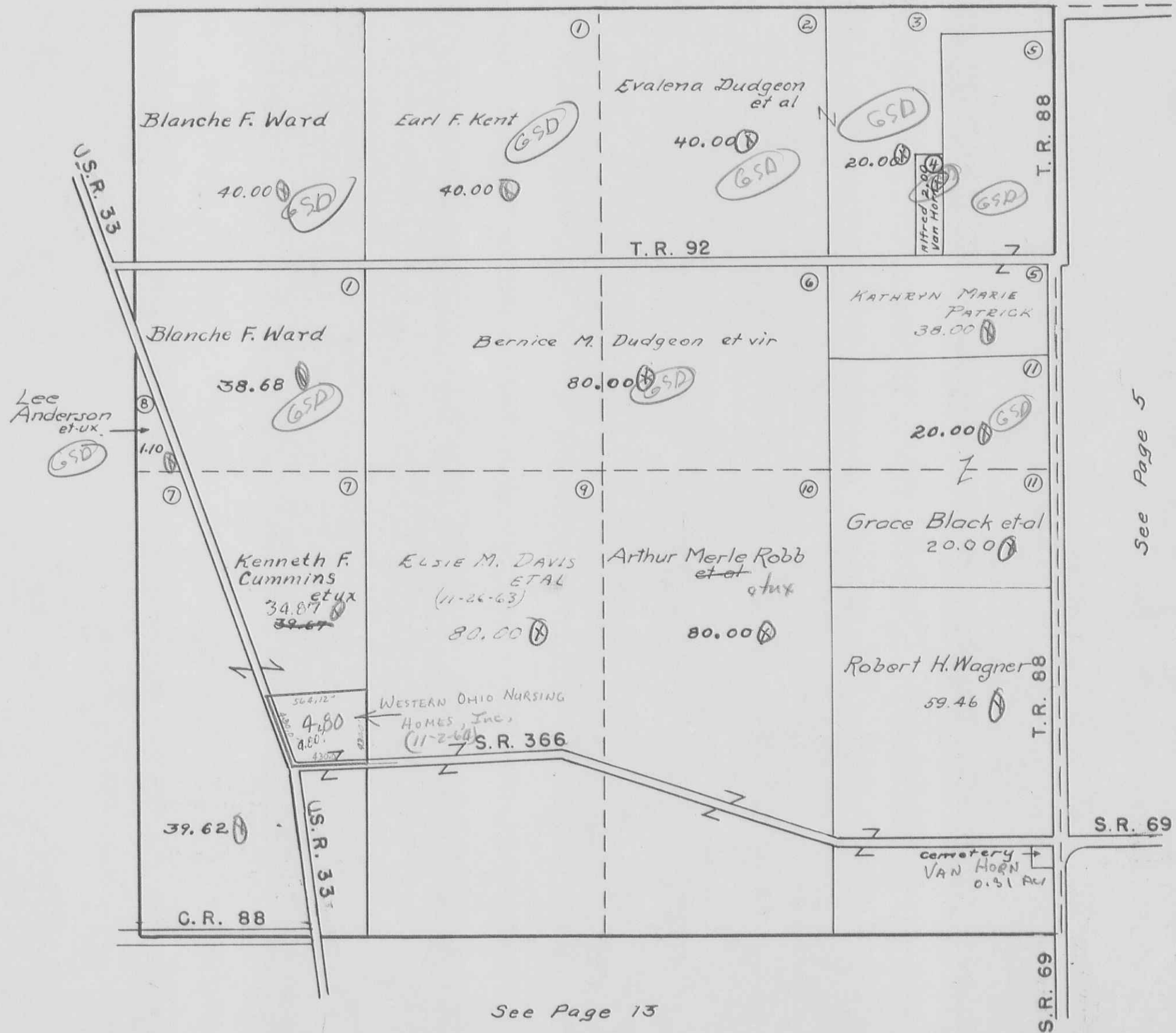
SECTION 15 TOWN 6 S. RANGE 8 E.

SCALE 10 CHAINS TO THE INCH

See Page 4

See Page 7

See Page 5



See Page 13

STOKES TOWNSHIP
SECTION 16 TOWN 6S. RANGE 8E.

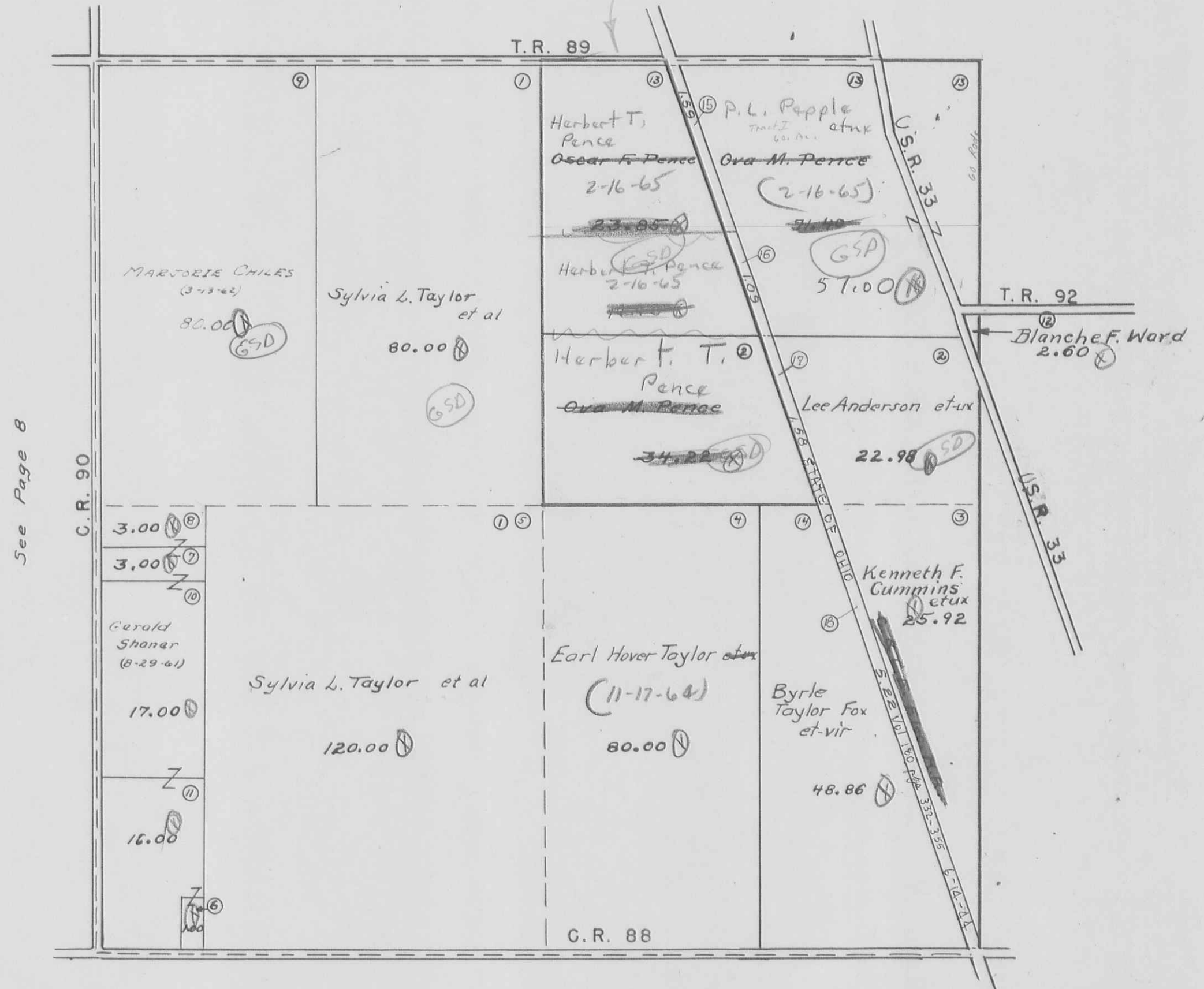
SCALE 10 CHAINS TO THE INCH

HERBERT T. PENCE (2-16-65) 72.80 Ac.

23.85
18.40
39.22
72.47

See Page 3

60.00
1.59
58.41



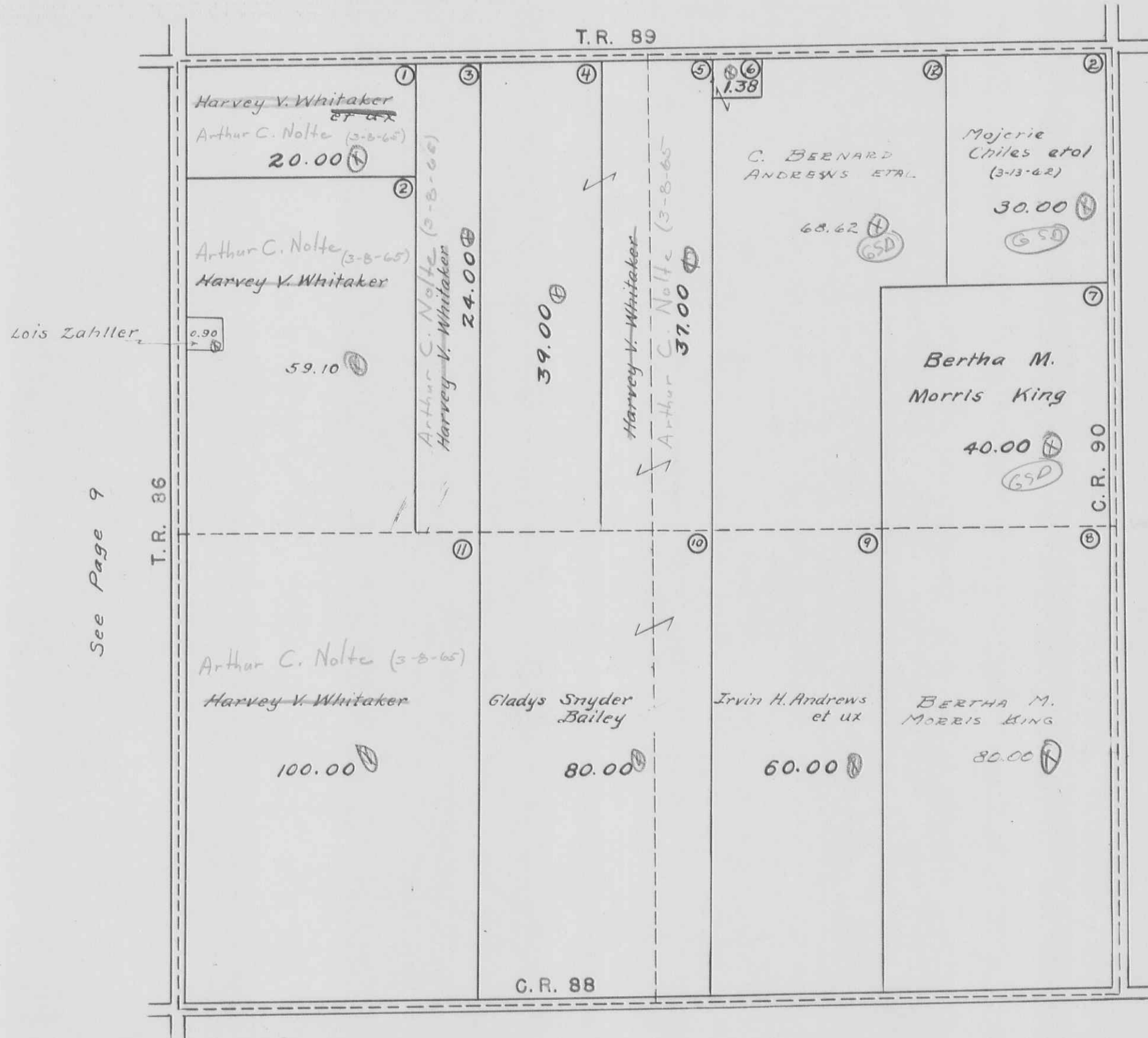
See Page 6

48.86
25.92
5.22
80.00

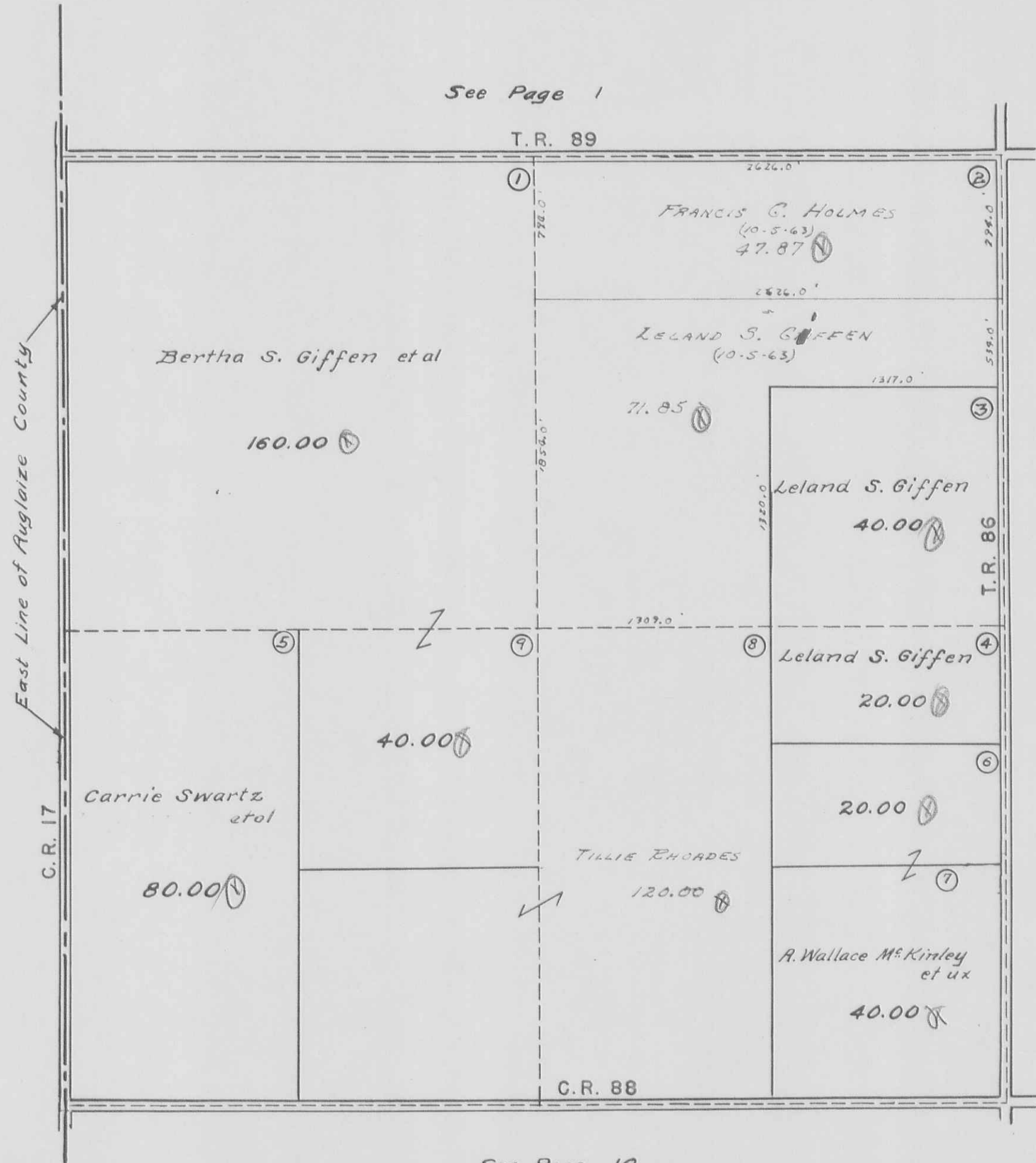
See Page 12

STOKES TOWNSHIP
SECTION 17 TOWN 6 S. RANGE 8 E.
SCALE 10 CHAINS TO THE INCH

See Page 2



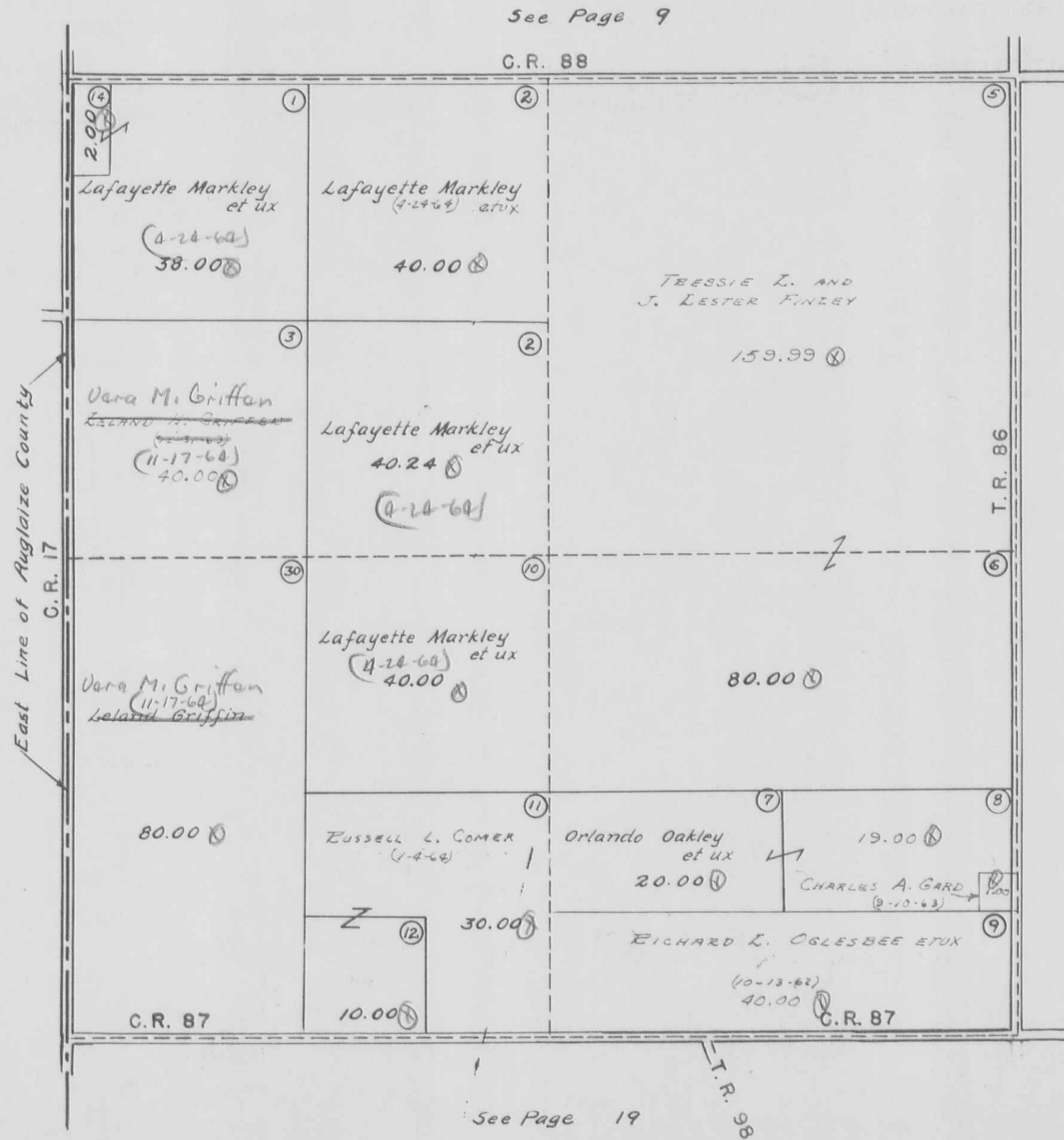
STOKES TOWNSHIP
SECTION 18 TOWN 6 S. RANGE 8 E.
SCALE 10 CHAINS TO THE INCH



STOKES TOWNSHIP

SECTION 19 TOWN 6 S. RANGE 8 E.

SCALE 10 CHAINS TO THE INCH



See Page 9

C.R. 88

East Line of Ruglaize County
C.R. 17

T.R. 86

See Page 11

C.R. 87

T.R. 98


See Page 19

STOKES TOWNSHIP
VIRGINIA MILITARY SURVEY 12276
CRANE-TOWN ISLAND
SCALE: 1 INCH = 100 FEET

Scholar Marina, Inc.
0.2288 Ac. ?

See Page 64

PEW ISLAND
STATE OF OHIO
1.00 AC.



STATE OF OHIO
365 AC.
(STATE ISLAND)

INDIAN LAKE

LAKE

JANE VAN ALLEN
BAYLEY
2.48 AC.
(I.L. 358)
(2.57 includes Driveway)

STATE OF OHIO
0.18 AC.

CRANE TOWN (SEE 4)
ISLAND PAGE 101
ALLOTMENT 7 8



SCHULAE MARINA, INC.
5.83 Pt.



SCHULAE MARINA, INC.
5.83 Pt.

EDWARDS SUBDIVISION (SEE PAGE 99)
PAGE 12 (SEE 13)
14 15
10 11
9 10

To Tecumseh Island
C. H. 286

LAKE

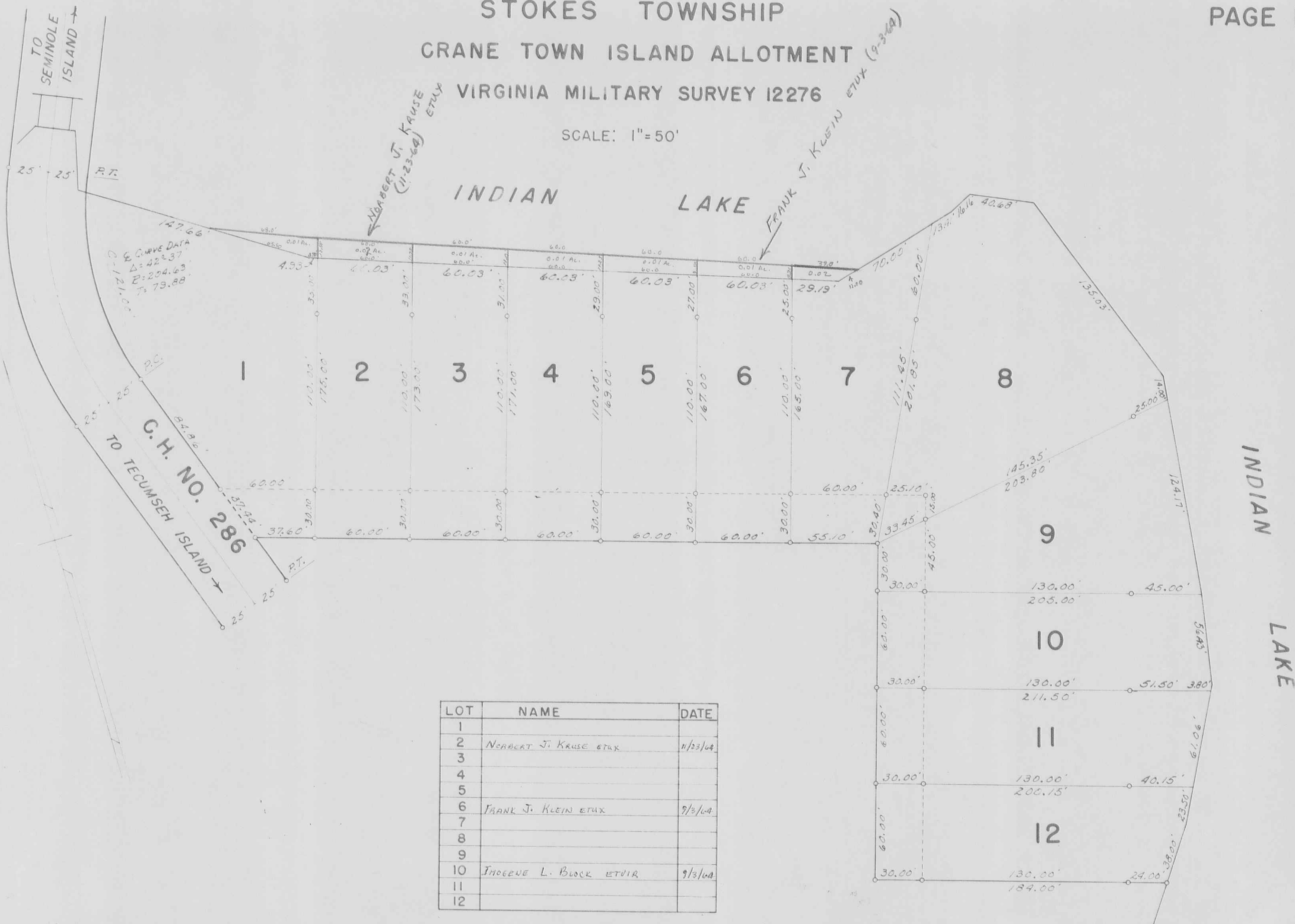
INDIAN LAKE

Scholar Marina, Inc.

STOKES TOWNSHIP
CRANE TOWN ISLAND ALLOTMENT

VIRGINIA MILITARY SURVEY 12276

SCALE: 1" = 50'



LOT	NAME	DATE
1		
2	ROBERT J. KRAUSE ETUX	11/23/64
3		
4		
5		
6	FRANK J. KLEIN ETUX	9/3/64
7		
8		
9		
10	JACOB L. BLOCK ETUX	9/3/64
11		
12		

Lots 1, 3, 4, 5, 7, 8, 9, 11, 12. in the name of Warren L. Edwards etux (9-3-64)

CRANE TOWN ISLAND ALLOTMENT
LOTS 1 TO 12 - INCL. - 3.67 ACRES
RECORDERS PLAT BOOK 4 VOL. D PAGE 98
ENGINEERS FILE - J-165 - DECEMBER 1963

STOKES TOWNSHIP

COOPER ALLOTMENT-SHAWNEE ISLAND

VIRGINIA MILITARY SURVEY 12276

SCALE: 1" = 50'



COOPER ALLOTMENT
 LOTS 1 TO 6 INCL.
 RECORDERS PLAT BOOK 4,
 VOL. D, PAGE 101.
 ENGINEERS FILE J-138
 APRIL 13, 1964.

LOT	NAME	DATE
-1		
2	Ralph Harmon et ux	
3	Robert W. Satterlin et ux	
4	Charles L. Nissley et ux	
-5		
6	Phillip K. Cooper et ux	11-14-64

DRAWN BY DANIEL E. GILBERT
 APRIL 17, 1964

STOKES TOWNSHIP
SEC. 23 - T.6 S. - R.8E. PART

SCALE: 1" = 100'

SEE PAGE 5

S. 88°-12' E. 1234.50'

SEC. 14 - T.6 S. - R.8E.
SEC. 23 - T.6 S. - R.8E.

SEC. 22 - T.6 S. - R.8E.
SEC. 23 - T.6 S. - R.8E.
R/W

60'

1008.70'

N. 1°-57' E.

WATERFRONT LAND CO.
(1-11-64)
23.950

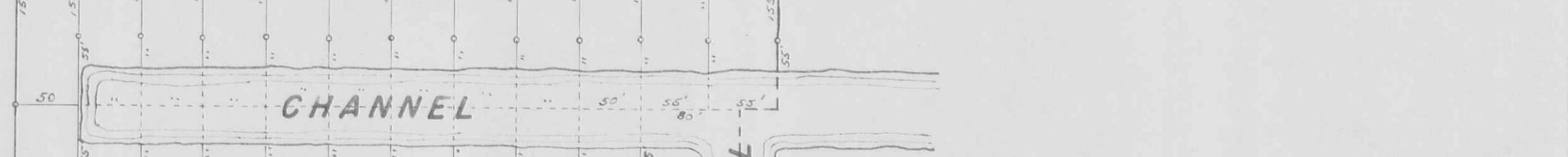

NOTE:
LOTS 1 TO 23 INCL.
HOLIDAY SHORES ALLOT-
MENT NO. 1 - J-167.

SEE PAGE 13

S.R. 69

TO LAKEVIEW

COOPER AVENUE - 50'



GRANDI AVENUE - 50'
N. 81°-07' W. 540.20'

COOPER AVENUE - 50'
S. 77°-32' W. 785.00'

S. 1°-46' W. 882.50'

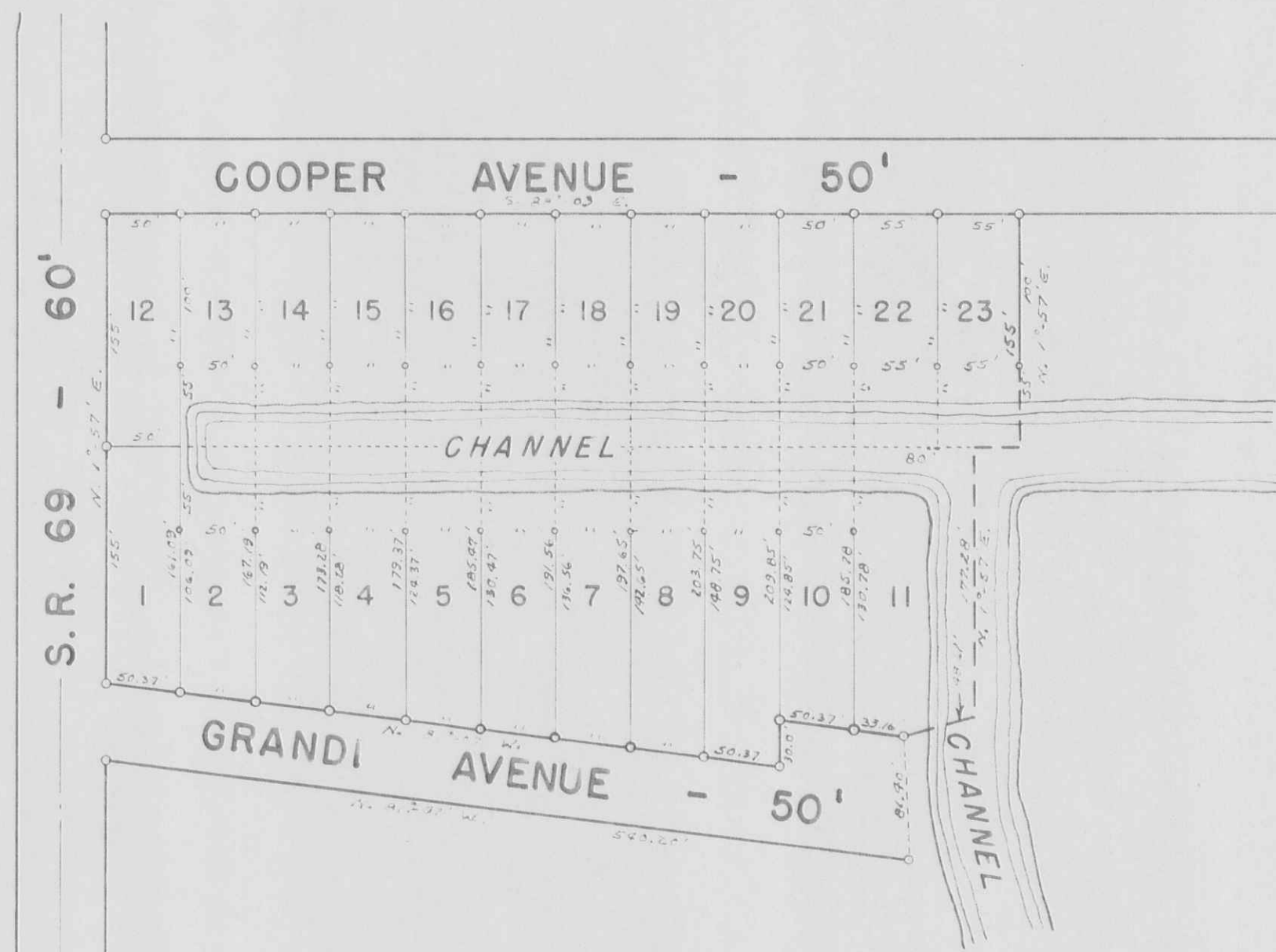
SEE PAGE 14

SEE PAGE 14

STOKES TOWNSHIP
 HOLIDAY SHORES ALLOTMENT NO. 1
 SEC. 23 - T.6S. - R.8E. PART

SCALE: 1" = 100'

LOT	NAME	DATE
1		
2		
3		
4		
5		
6		
7		
8		
9		
10		
11		
12		
13		
14		
15		
16		
17		
18		
19		
20		
21		
22		
23		

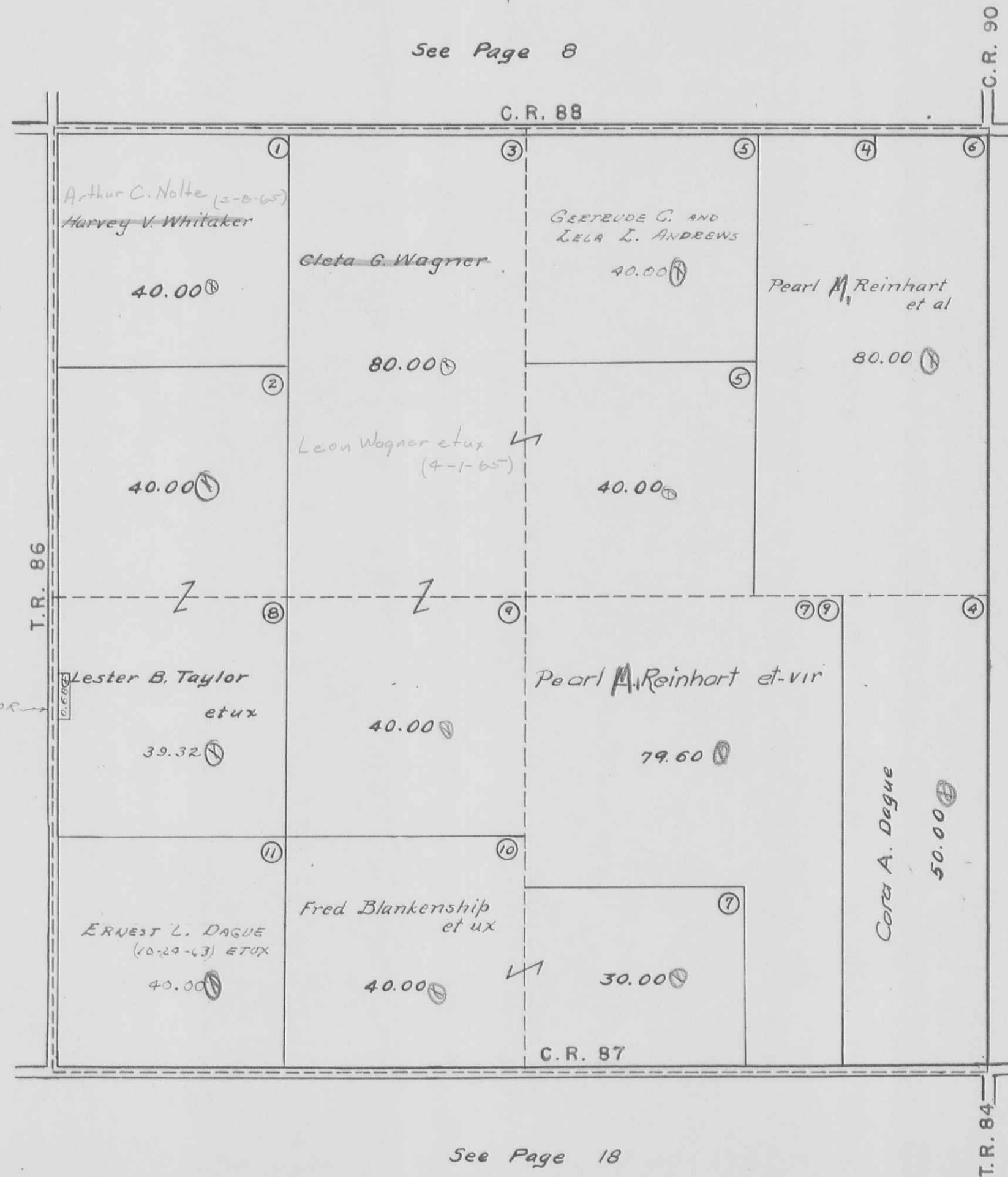


HOLIDAY SHORES ALLOTMENT NO. 1
 LOTS 1 TO 23 INCLUSIVE.
 RECORDERS PLAT BOOK 4, VOL. D, PAGE 104.
 ENGINEERS FILE J-167, AUGUST 10, 1964

DRAWN BY D. E. G.
 AUGUST 12, 1964

STOKES TOWNSHIP
SECTION 20 TOWN 6 S. RANGE 8 E.
SCALE 10 CHAINS TO THE INCH

See Page 8



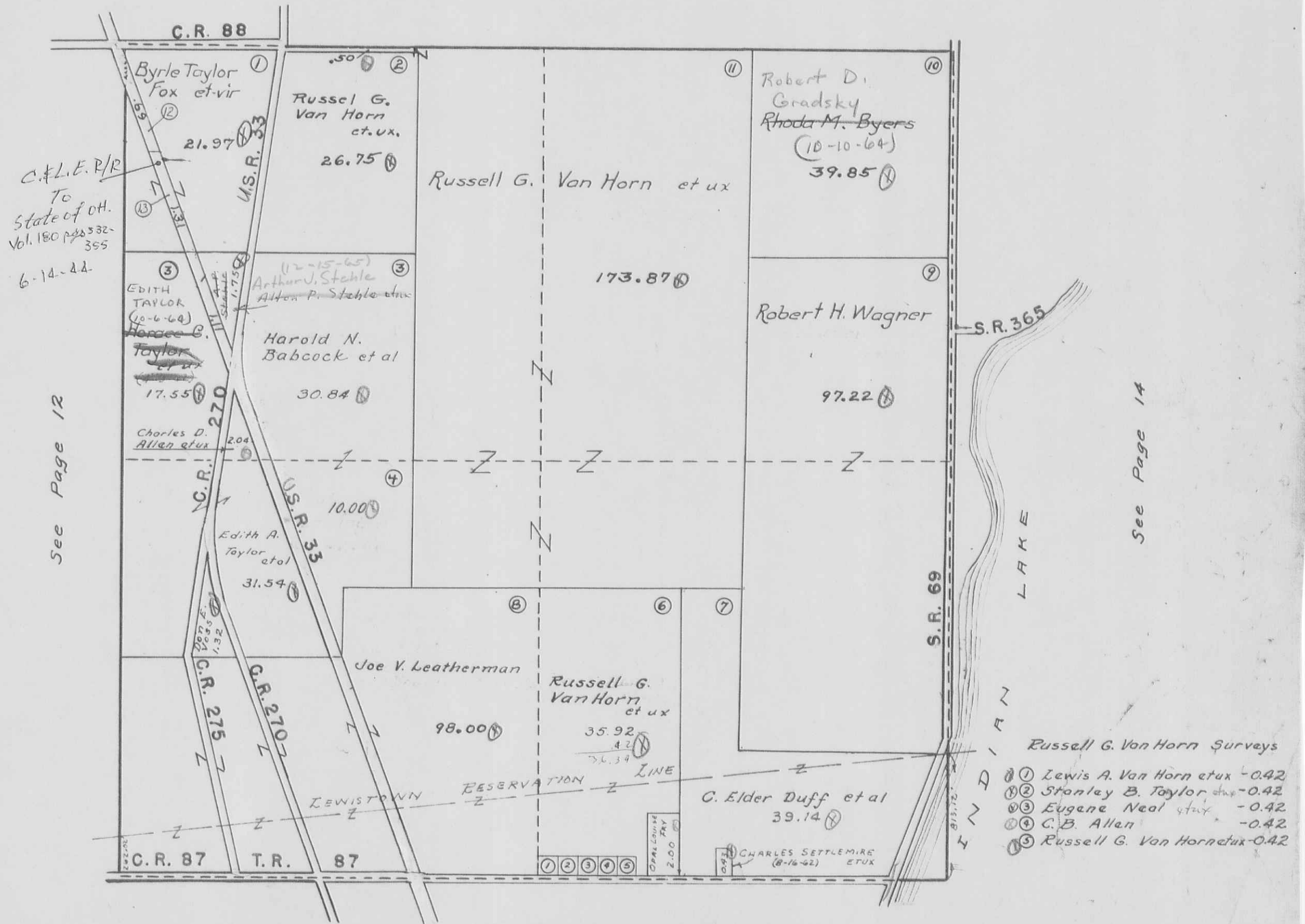
STOKES TOWNSHIP
SECTION 21 TOWN 6 S. RANGE 8 E.
SCALE 10 CHAINS TO THE INCH



STOKES TOWNSHIP
SECTION 22 TOWN 6S. RANGE 8 E.

SCALE 10 CHAINS TO THE INCH

See Page 6



STOKES TOWNSHIP

SECTION 23 TOWN 6 S. RANGE 8 E.
SECTION 24 TOWN 6 S. RANGE 8 E.

SCALE 10 CHAINS TO THE INCH

Note: Present Auditor's Duplicate carries C. A. Schuler 3.01 Acres; this is in Channells and remainder of 14.00 Acres transferred from Rhoda M. Byers after West Side Subdivisions 1-2 & 3 have been deducted.

S.R. 365

BYERS	ALLOTMENT	
1	2	3
L. B. ARNETT .08		
A B Geraldine A. Klinger		
C Harry A. Crumley et ux		
D Robt. Minnich et ux		
E Perry L. Gott		
F Lowell H. Klinger et ux		
G James H. Randall		
H Clyde C. Wilson		
I Eva G. Brown		
J Geo. L. Feiter et ux		
K J. J. Krieger et ux		
L Geo. L. Feiter et ux		

DETAIL SCALE: 1" = 200'



See Index Map Page C.

See Page 15

SEE PAGE 13

See page 38

See page 39

STOKES TOWNSHIP
SECTIONS 25, 26, 35 & 36 - T.6S.-R.8E.

SCALE: 1" = 10 CHAINS = 660'



SEE PAGE 14

SEE PAGE 16

SEE PAGE 39
N.M.S. 12276

26

25

INDIAN

LAKE

WOLF ISLAND
SEE PAGE TR. 2513 60

TOWNSHIP

TOWNSHIP

S.R. 366

S.R. 366

35

36

T.R. 239
WASHINGTON

WASHINGTON

SEE STOKES TWP.
PAGE 24

SEE WASHINGTON TWP.
PAGE 27

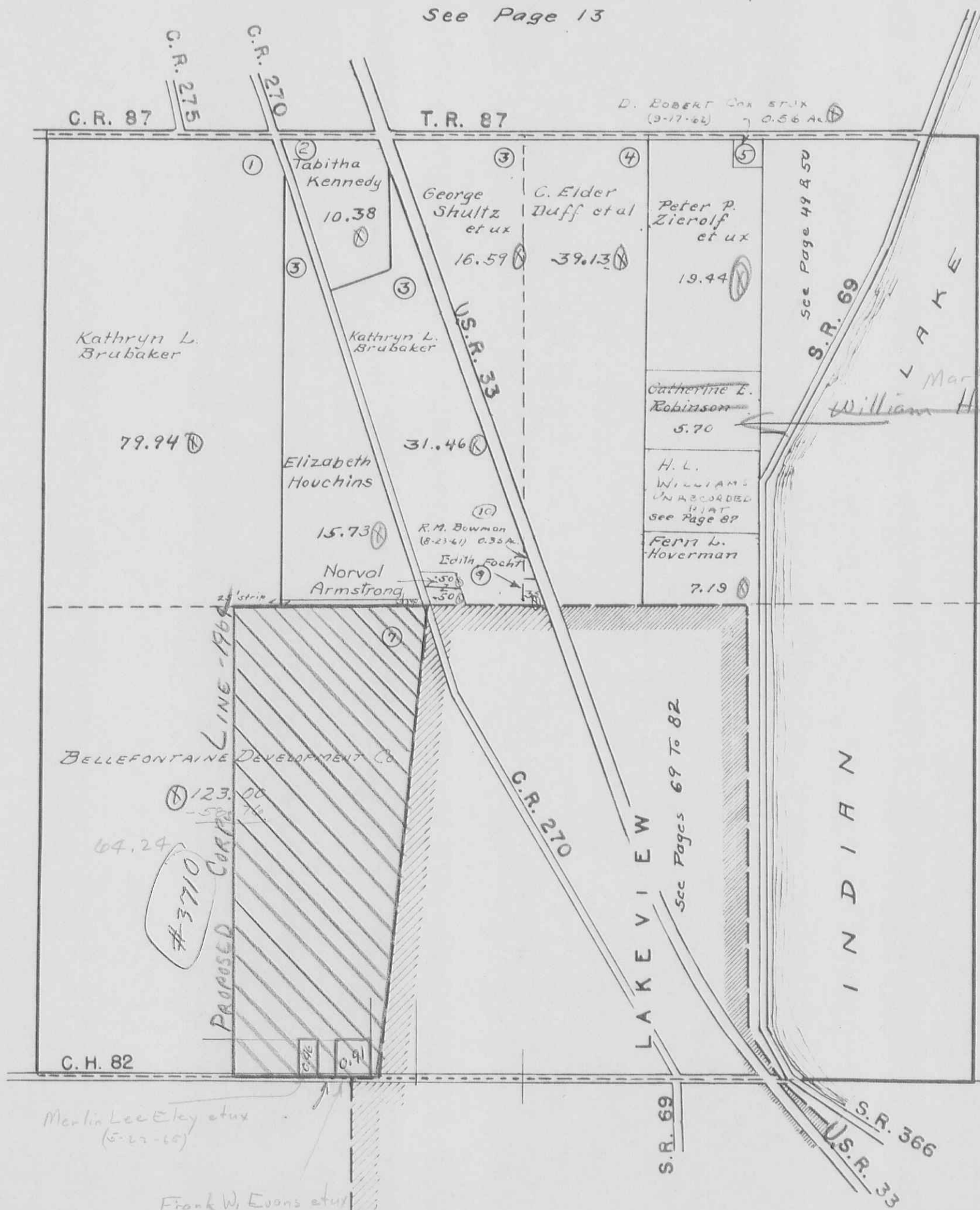
SEE WASHINGTON TWP.
PAGE 26

W. NORBERT SAMS ETUX
F. 26-132 0.88 AC. @
TANGLEWOOD IS. NO. 3

RUSSELLS POINT

STOKES TOWNSHIP
SECTION 27 TOWN 6 S. RANGE 8 E.

SCALE 10 CHAINS TO THE INCH

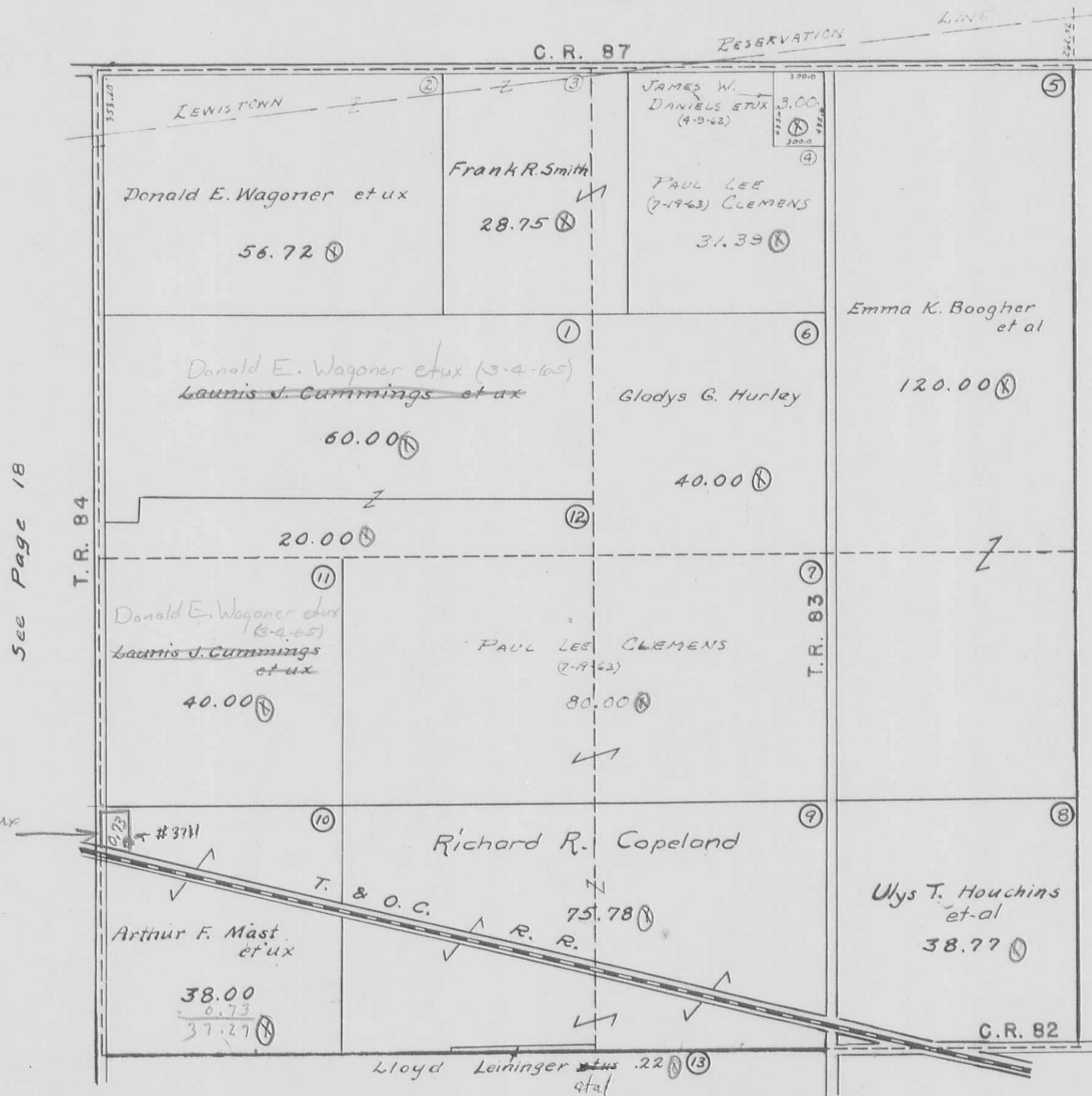


11.93
58.76
76.89
69.91
69.78
46
69.32

STOKES TOWNSHIP
SECTION 28 TOWN 6 S. RANGE 8 E.

SCALE 10 CHAINS TO THE INCH

See Page 12



See Page 18

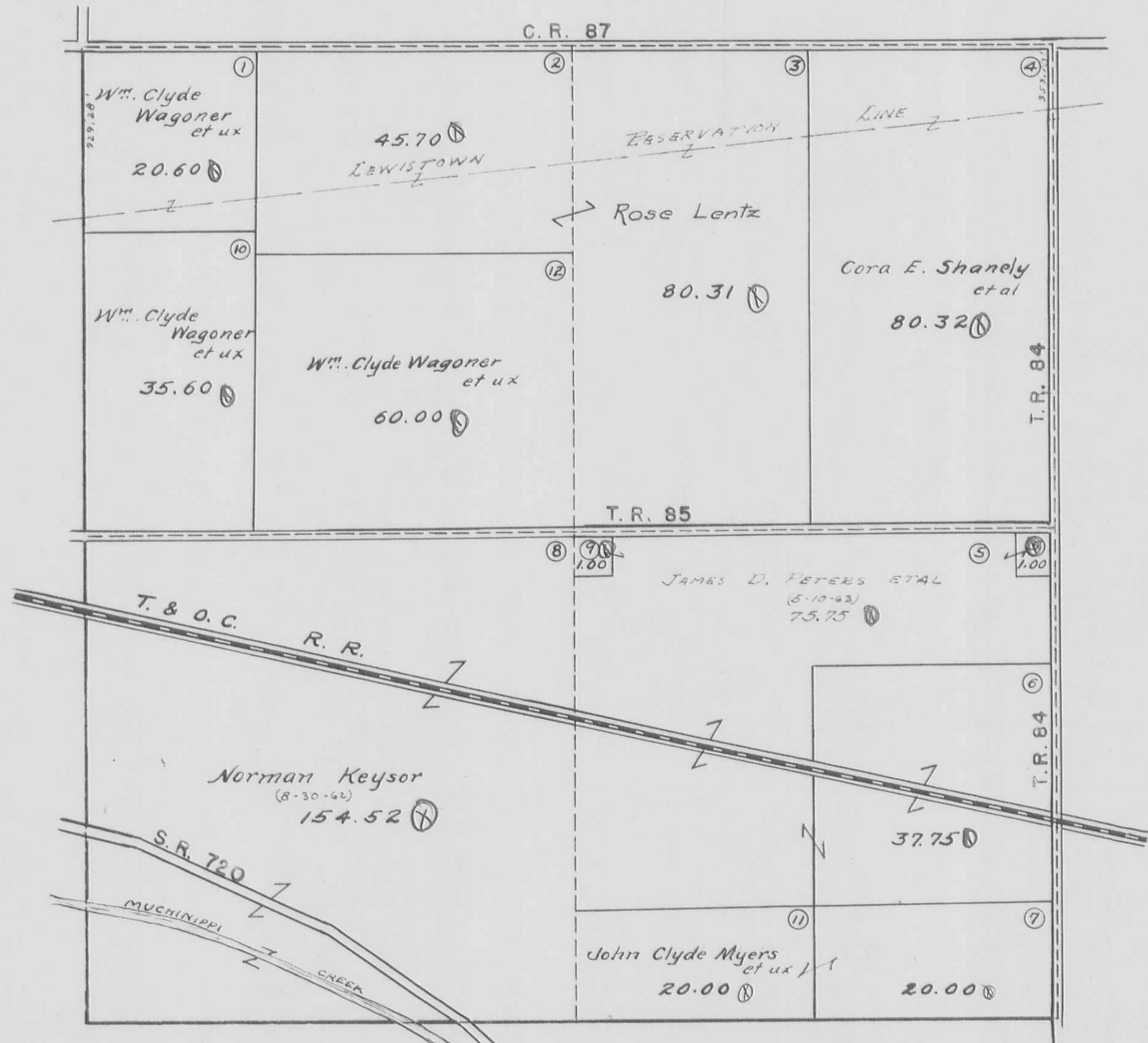
See Page 16

See Page 22

STOKES TOWNSHIP
SECTION 29 TOWN 6 S. RANGE 8 E.

SCALE 10 CHAINS TO THE INCH

See Page 11



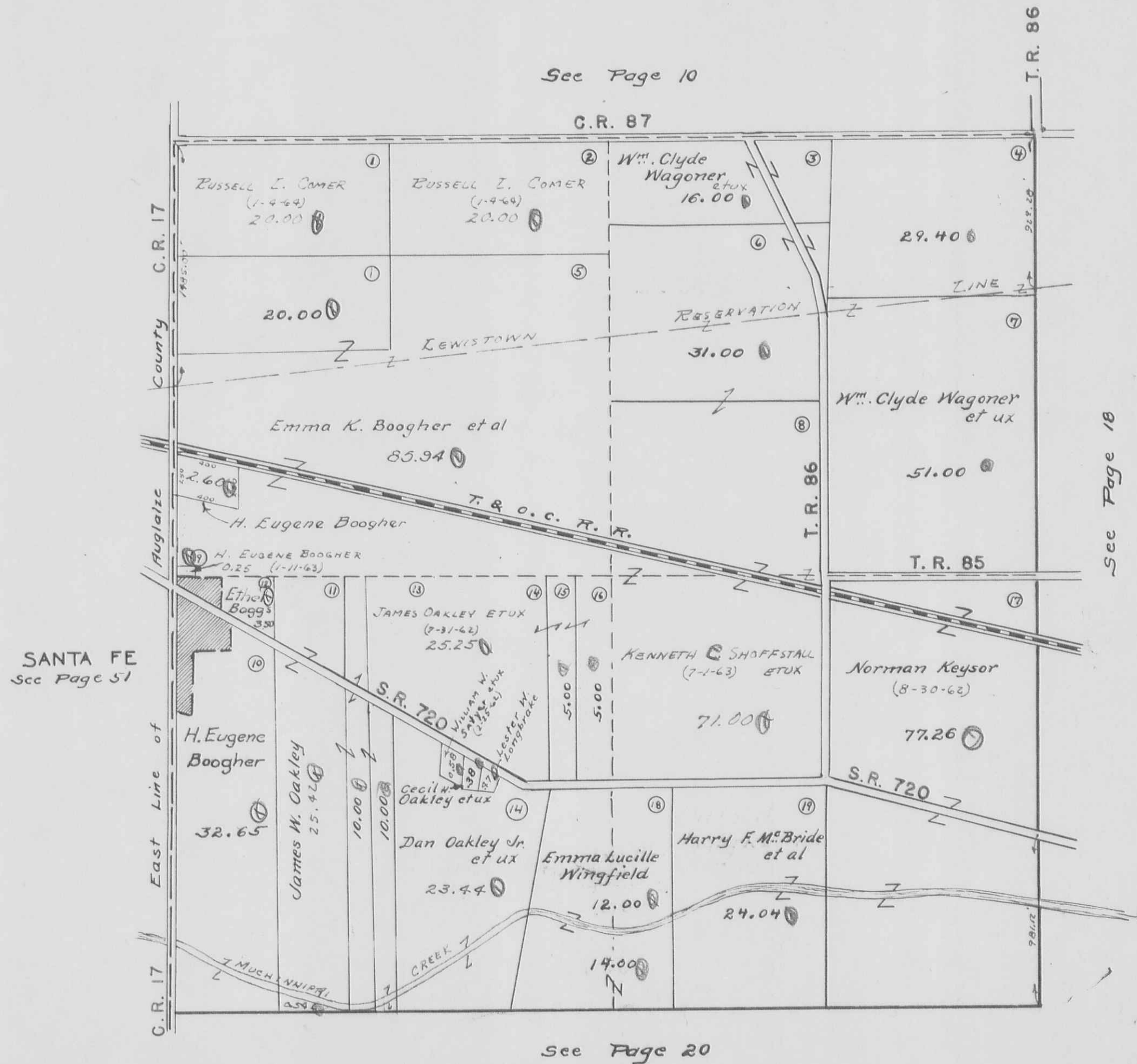
See Page 19

See Page 17

See Page 21

STOKES TOWNSHIP
SECTION 30 TOWN 6 S. RANGE 8 E.

SCALE 10 CHAINS TO THE INCH



STOKES TOWNSHIP
 SECTION 31 TOWN 6 S. RANGE 8 E.
 SECTION 36 TOWN 6 S. RANGE 7 E.

SCALE 10 CHAINS TO THE INCH



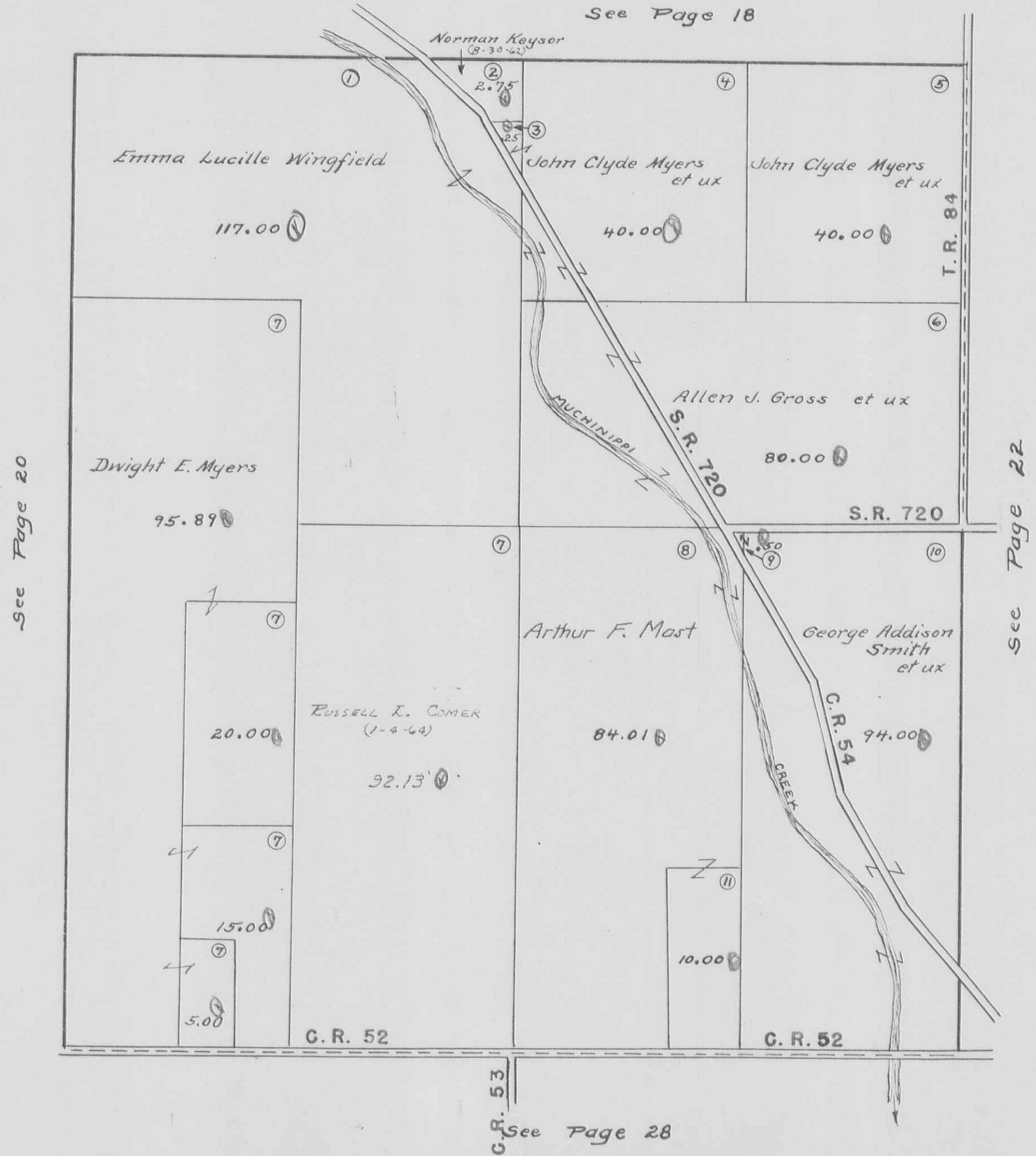
See Page 19

See Page 21

See Page 29

STOKES TOWNSHIP
SECTION 32 TOWN 6 S. RANGE 8 E.

SCALE 10 CHAINS TO THE INCH



STOKES TOWNSHIP
SECTION 33 TOWN 6S. RANGE 8 E.

SCALE 10 CHAINS TO THE INCH

See Page 17



See Page 21

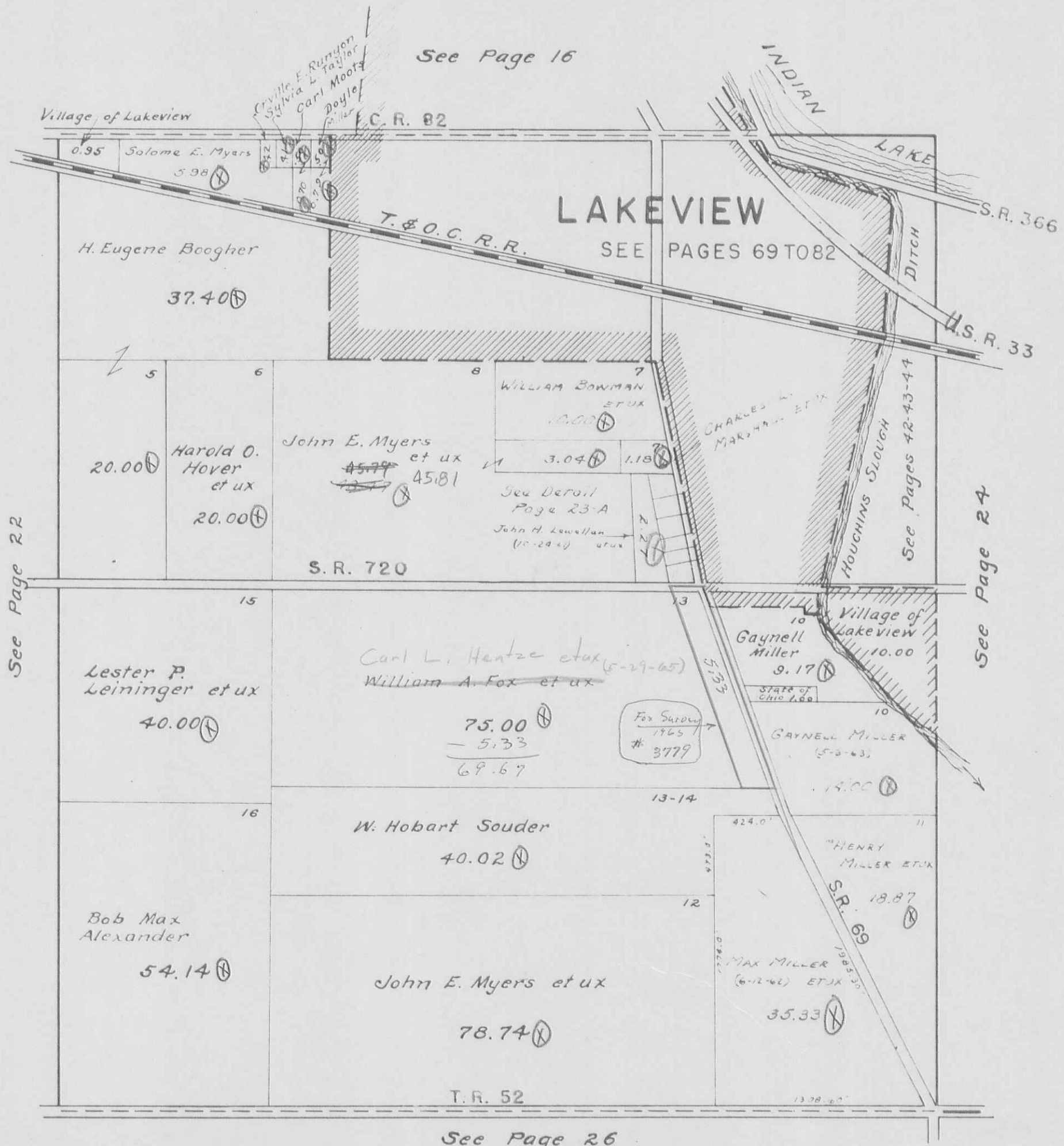
See Page 23

See Page 27



SECTION 34 TOWN 6 S. RANGE 8 E.

SCALE 10 CHAINS TO THE INCH



STOKES TOWNSHIP

SEC. 34 T.6S. R.8E. PART

UNRECORDED PLAT OF NELSON E. FOX

JOHN E. MYERS SURVEYS

SCALE: 1"=100'

SEE PAGE 23

JOHN E. MYERS ETUX
3.04 AC.

CHARLES L. MARSHALL
ETUX
1.18 AC.

JOHN E. MYERS ETUX
47.11 Ac. Pr.
~~46.95~~
~~46.66~~
45.81

SEE PAGE 23

SEE PAGE 69

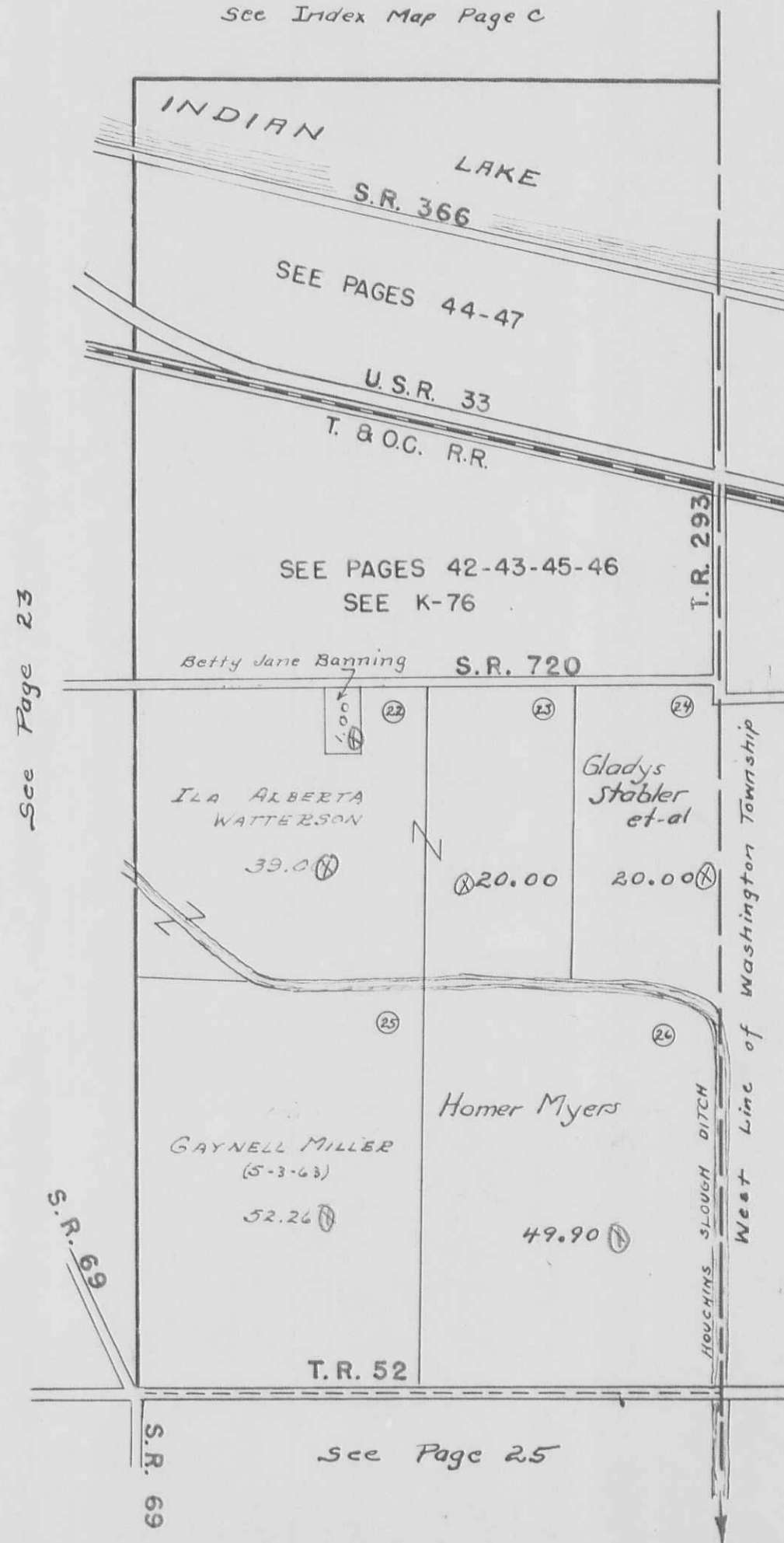


SEE PAGE 23

STOKES TOWNSHIP
SECTION 35 TOWN 6 S. RANGE 8 E.

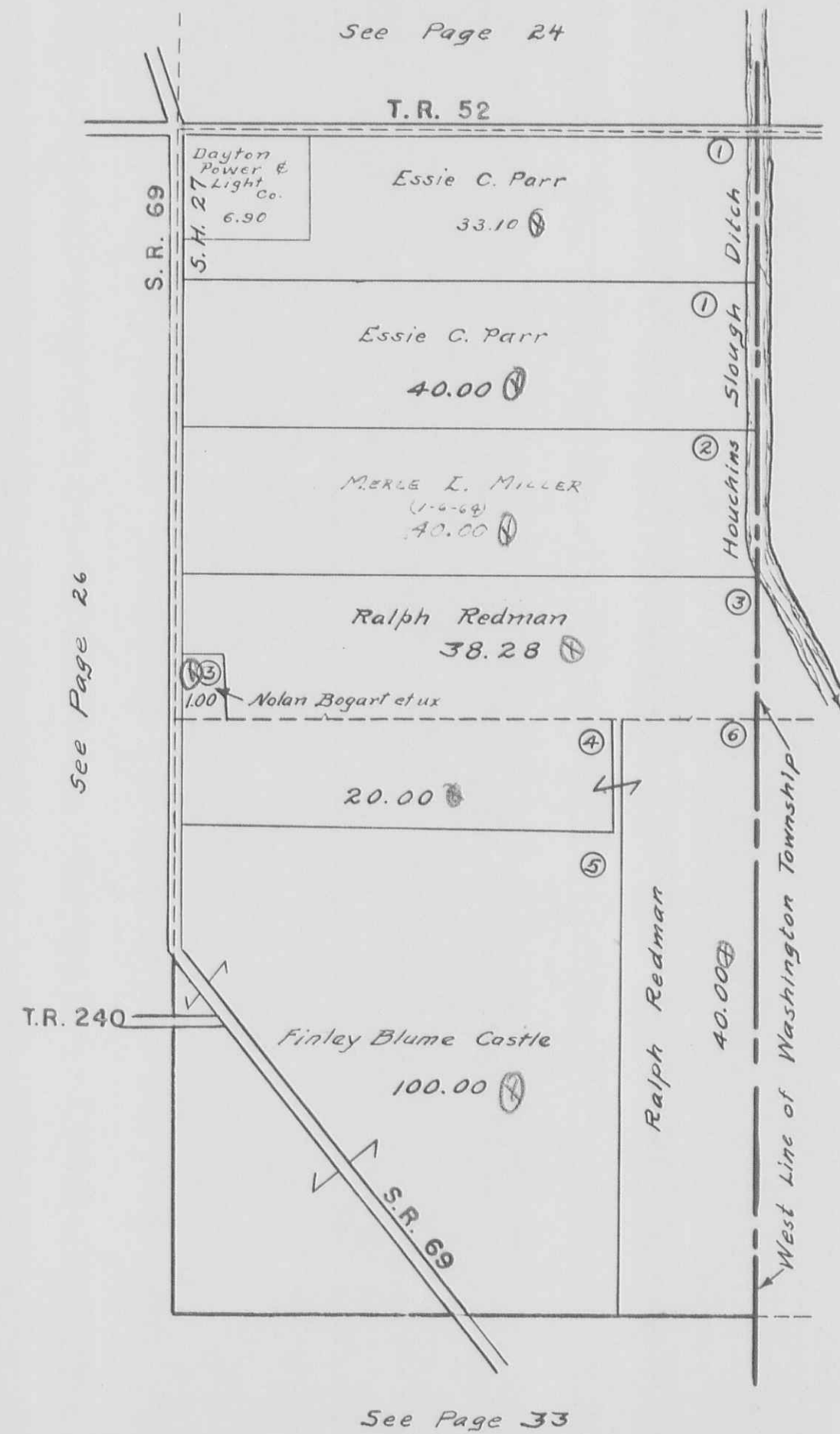
SCALE 10 CHAINS TO THE INCH

See Index Map Page C



STOKES TOWNSHIP
SECTION 2 TOWN 7S. RANGE 8 E.

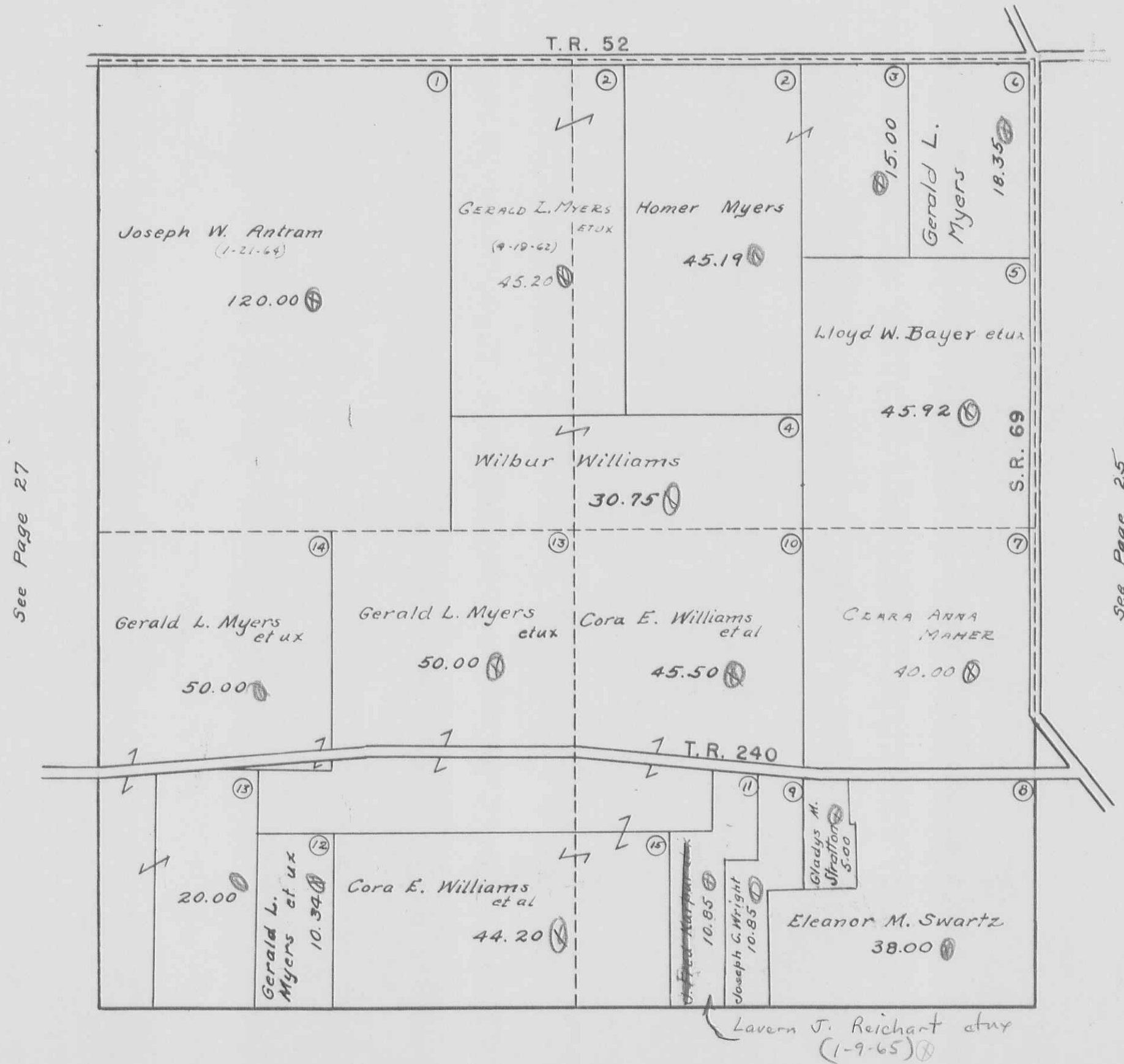
SCALE 10 CHAINS TO THE INCH



STOKES TOWNSHIP
SECTION 3 TOWN 7 S. RANGE 8 E.

SCALE 10 CHAINS TO THE INCH

See Page 23



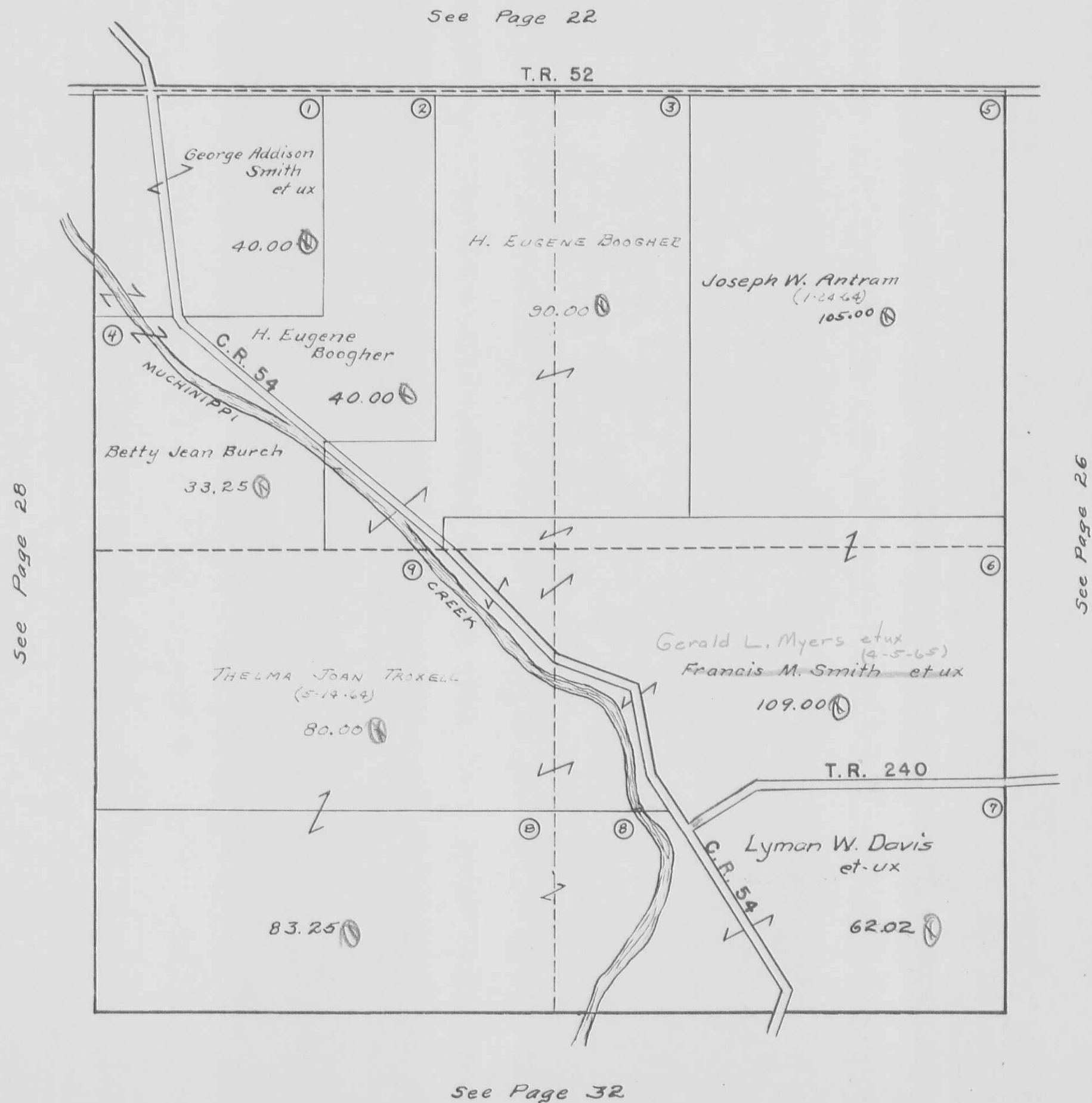
See Page 27

See Page 25

See Page 33

STOKES TOWNSHIP
SECTION 4 TOWN 7 S. RANGE 8 E.

SCALE 10 CHAINS TO THE INCH




STOKES TOWNSHIP

SECTION 5 TOWN 7 S. RANGE 8 E.

SCALE 10 CHAINS TO THE INCH

See Page 21

C.R. 52



See Page 29

See Page 27

See Page 31

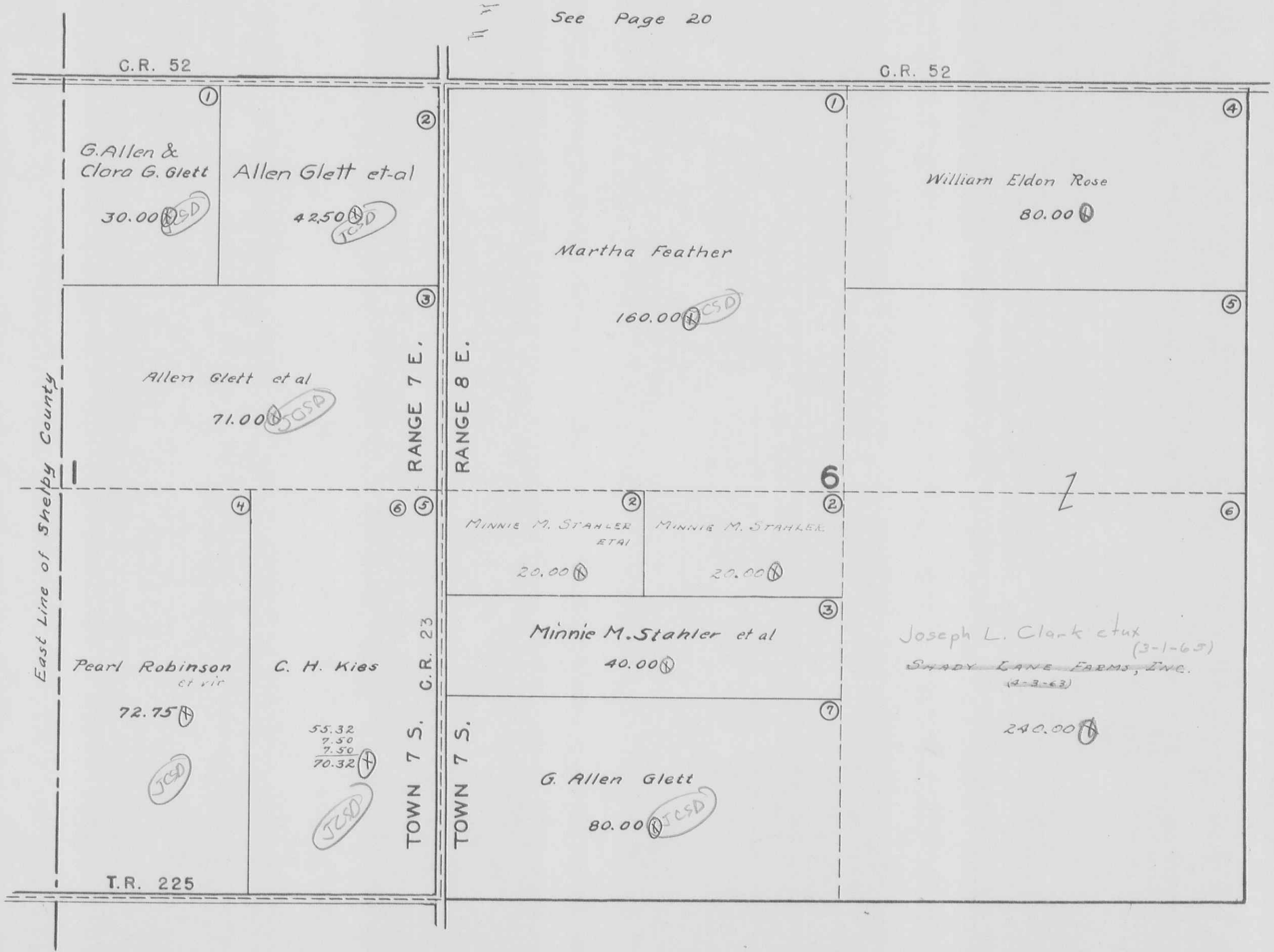


STOKES TOWNSHIP

SECTION 1 TOWN 7 S. RANGE 7 E.

SECTION 6 TOWN 7 S. RANGE 8 E.

SCALE 10 CHAINS TO THE INCH



See Page 20

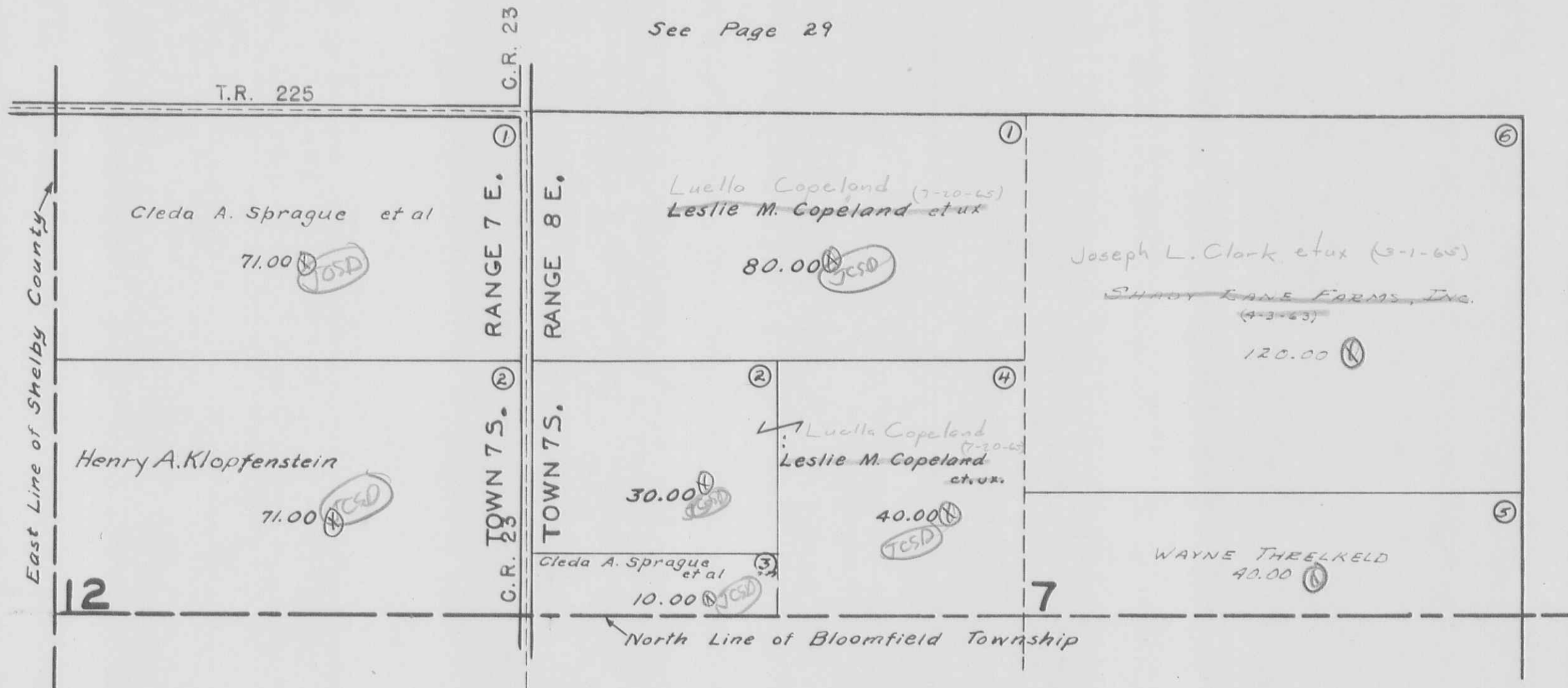
See Page 28

See Page 30

SECTION 12 TOWN 7 S. RANGE 7 E.
SECTION 7 TOWN 7 S. RANGE 8 E.

SCALE 10 CHAINS TO THE INCH

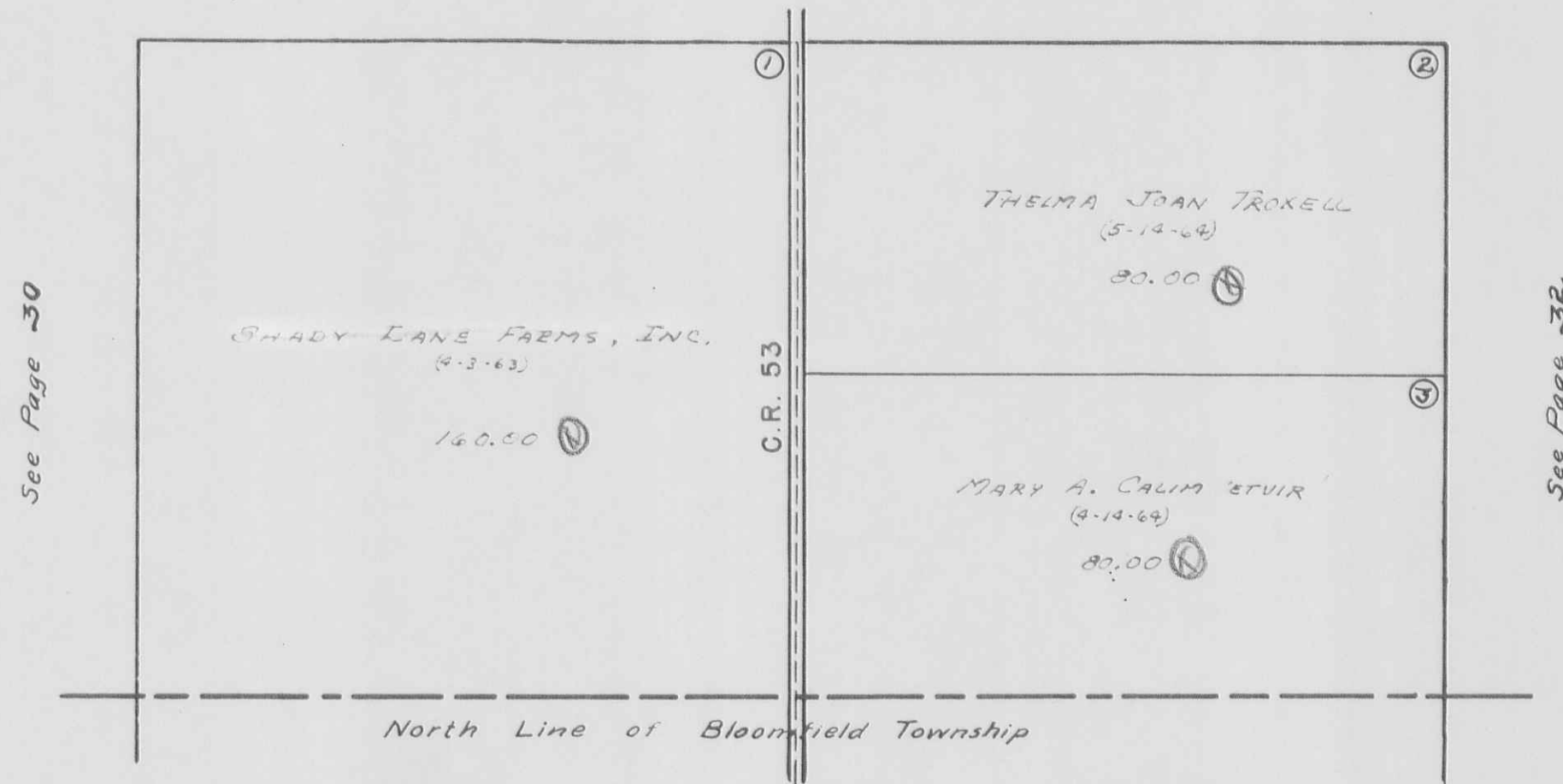
See Page 29



See Page 31

STOKES TOWNSHIP
SECTION 8 TOWN 7S. RANGE 8 E.
SCALE 10 CHAINS TO THE INCH

See Page 28



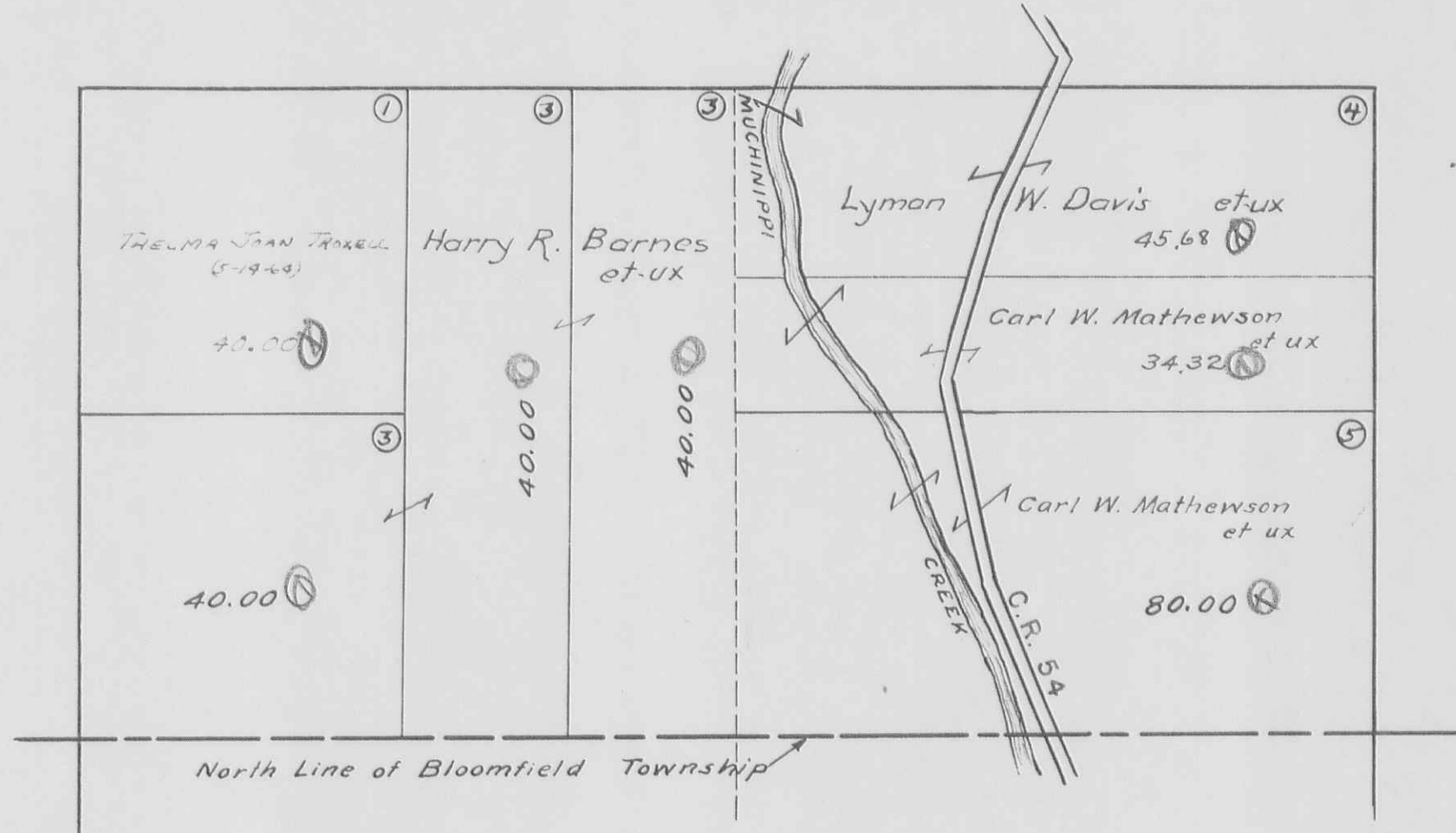
SECTION 9 TOWN 7S. RANGE 8 E.

SCALE 10 CHAINS TO THE INCH

See Page 27

See Page 31

See Page 33




STOKES TOWNSHIP

SECTION 10 TOWN 7S. RANGE 8E.

SECTION 11 TOWN 7S. RANGE 8E.

SCALE 10 CHAINS TO THE INCH



See Page 32

STOKES TOWNSHIP
VIRGINIA MILITARY SURVEY 12276

SCALE 10 CHAINS TO THE INCH



STOKES TOWNSHIP
VIRGINIA MILITARY SURVEY 12276

SCALE 10 CHAINS TO THE INCH



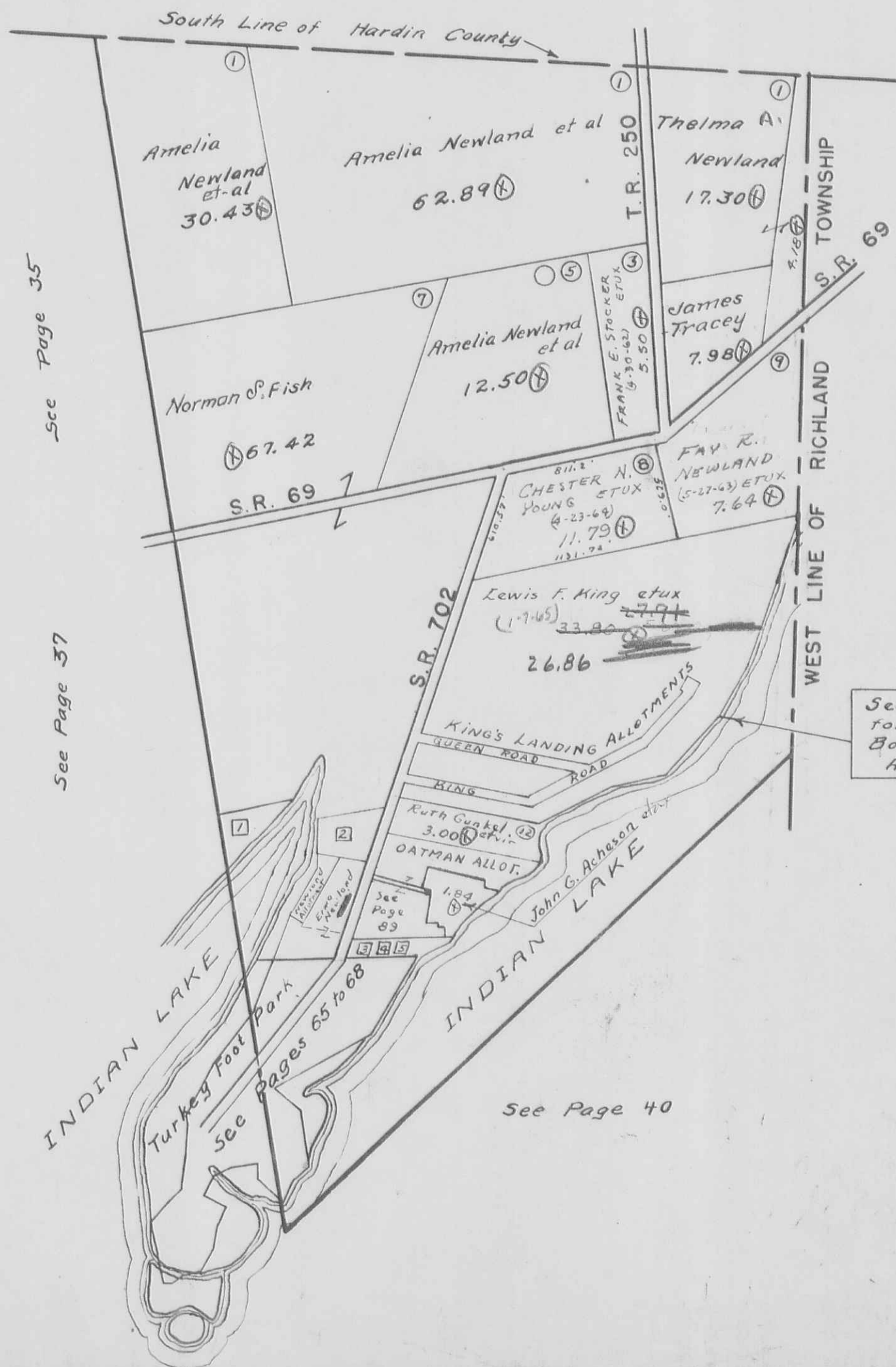
STOKES TOWNSHIP

VIRGINIA MILITARY SURVEY 12277

SCALE 10 CHAINS TO THE INCH

Reference Number	Name	Sub	Acres
1	John C. Newland	15	.93
2	^{Cyru} ERMA NEWLAND	11	1.00
3	ERMA NEWLAND	13	.37
4	ERMA NEWLAND		
5	Ermo Newland	13	.50
	ERIC SHELTON ETX		-.07
			.43

*GROSS ALLOTMENT
SEE PAGE 90*



See Page 35

See Page 37

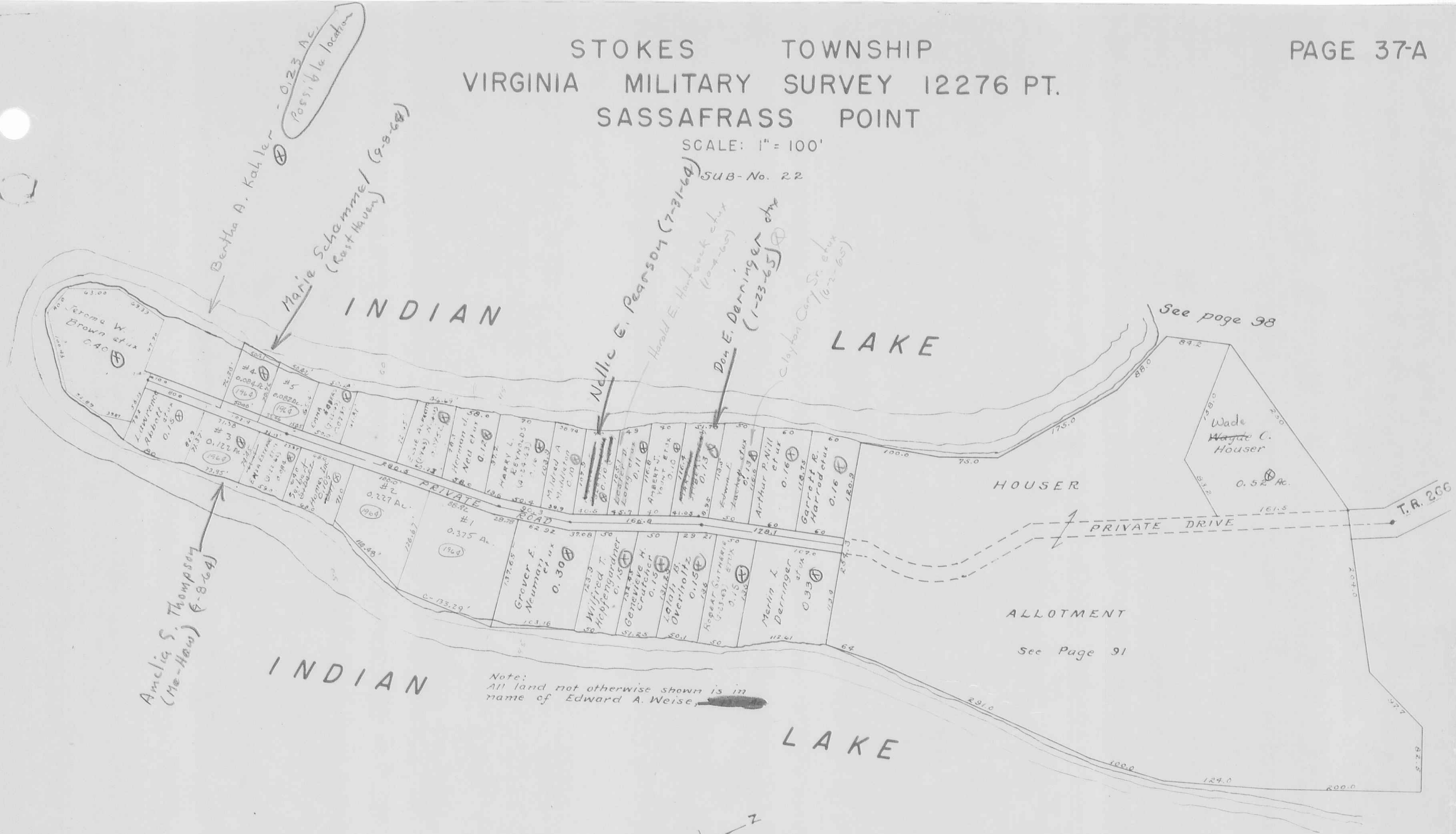
See Page 40

See Drawer "R" 2540
for Determination of
Boundary of Lewis F. King
August 19, 1960

STOKES TOWNSHIP
 VIRGINIA MILITARY SURVEY 12276 PT.
 SASSAFRASS POINT

SCALE: 1" = 100'

SUB-NO. 22



Bertha A. Kahler
 Marie Schammel (Rest Haven)
 0.23 Ac.
 Possible location

Amelia S. Thompson
 (Mc-Haw) (6-8-64)

Note:
 All land not otherwise shown is in
 name of Edward A. Weise,

1.4310
- .375
1.056
- .227
.829
- .122
.707
- .084
.623
- .082
.541-104
.27
.311

Bertha A. Kahler



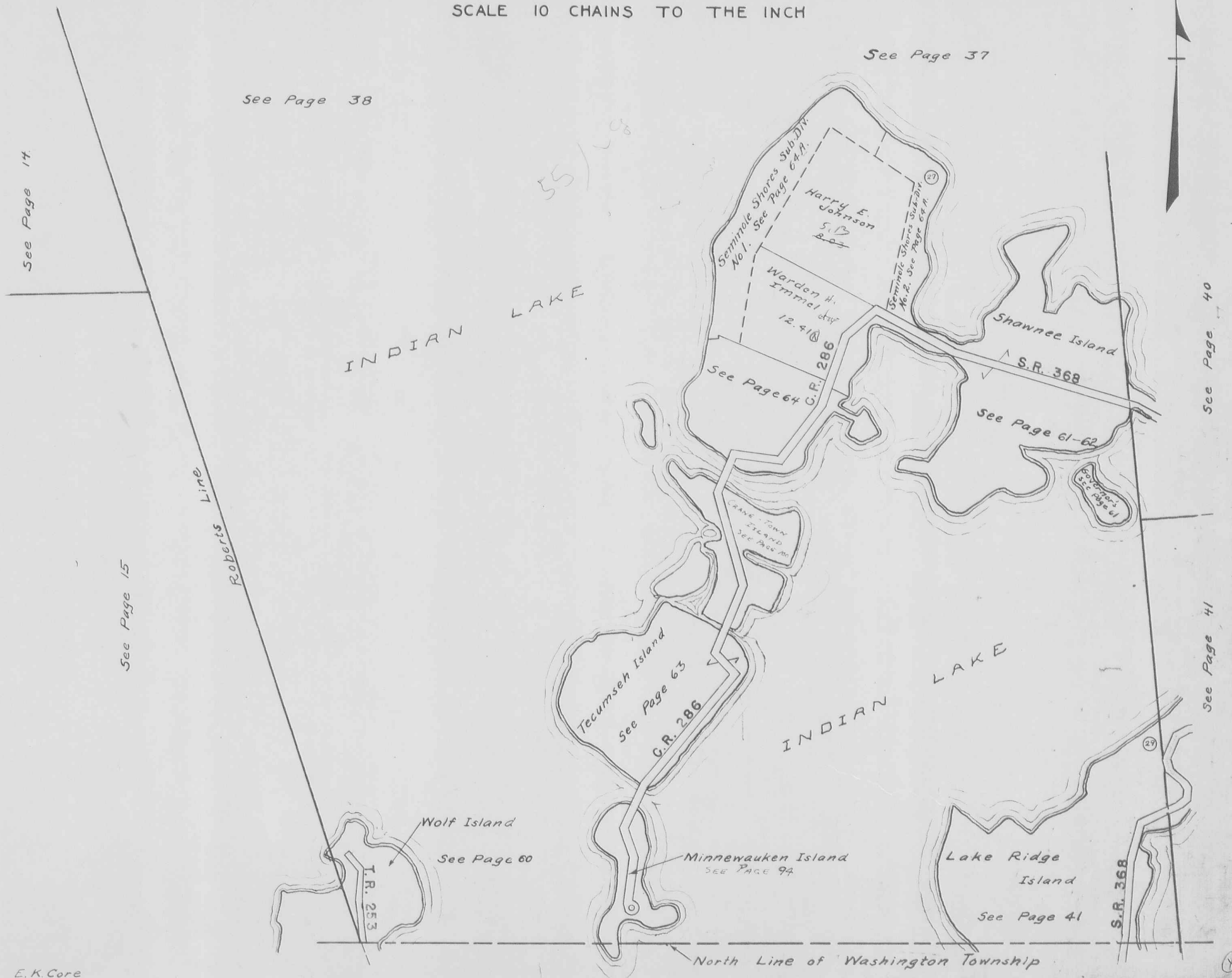
STOKES TOWNSHIP
VIRGINIA MILITARY SURVEY 12276

SCALE 10 CHAINS TO THE INCH



STOKES TOWNSHIP
VIRGINIA MILITARY SURVEY 12276

SCALE 10 CHAINS TO THE INCH



See Page 14

See Page 38

See Page 37

See Page 15

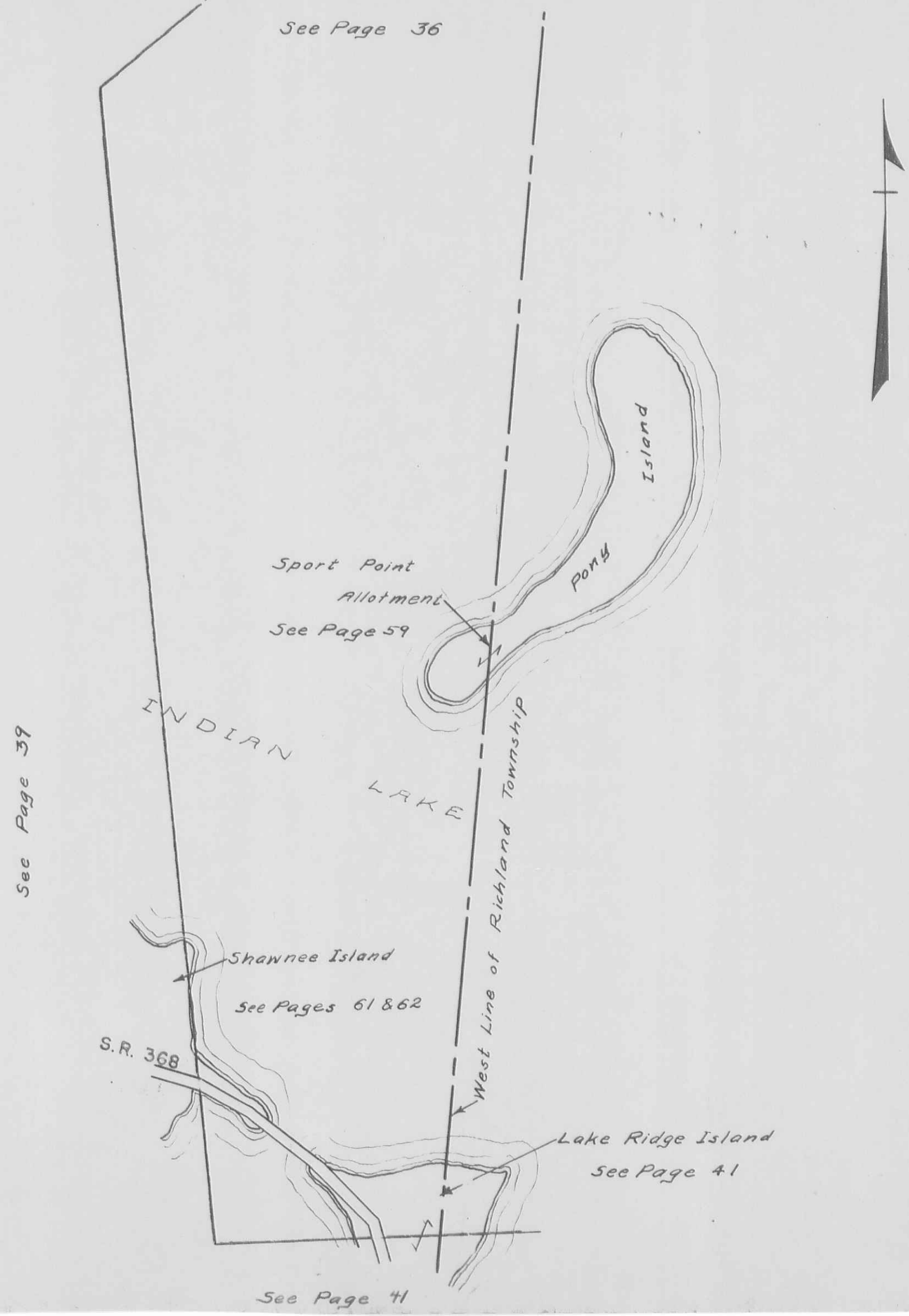
Roberts Line

See Page 40

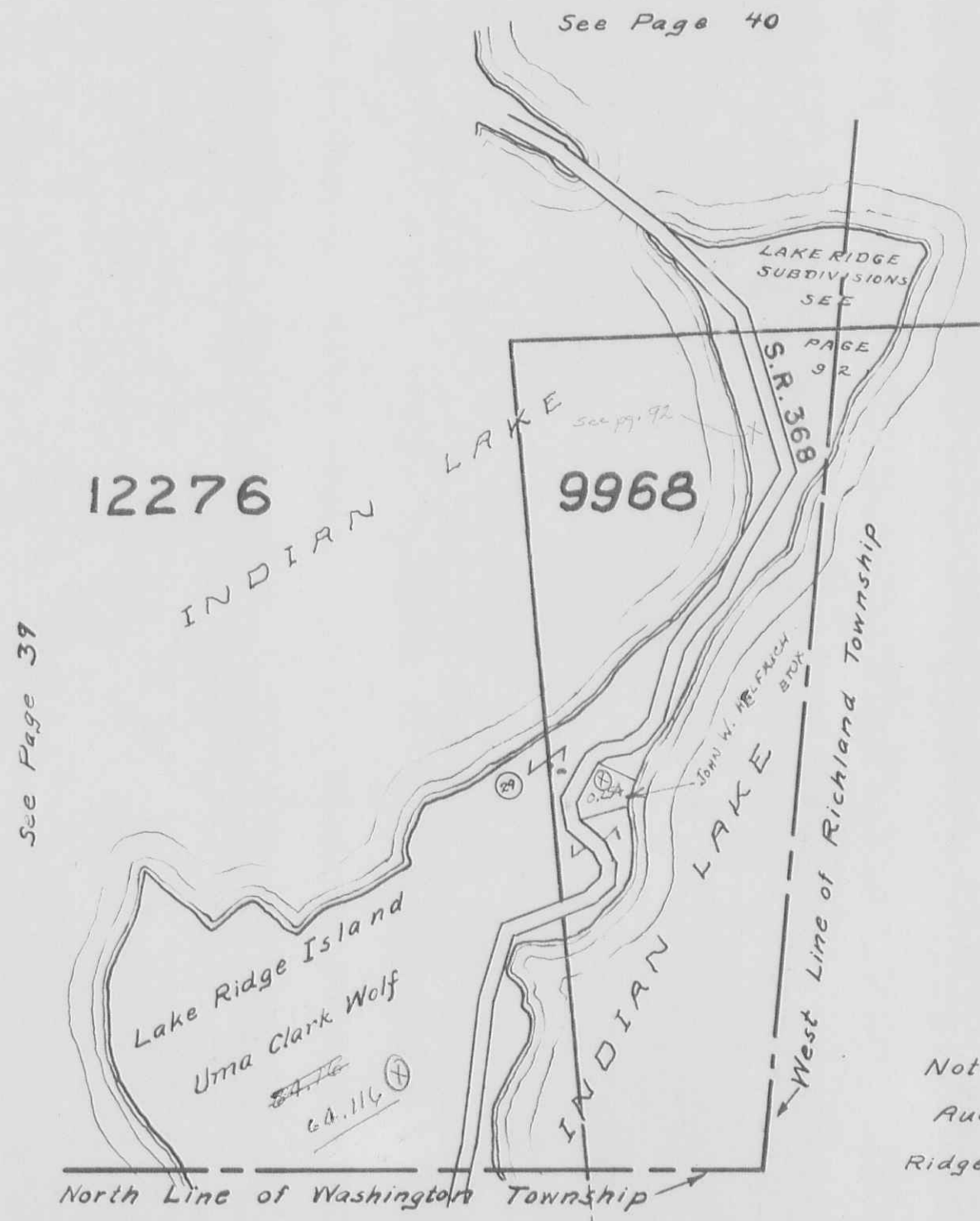
See Page 41

STOKES TOWNSHIP
VIRGINIA MILITARY SURVEY 13393

SCALE 10 CHAINS TO THE INCH



STOKES TOWNSHIP
VIRGINIA MILITARY SURVEY 9968
SCALE 10 CHAINS TO THE INCH 12276

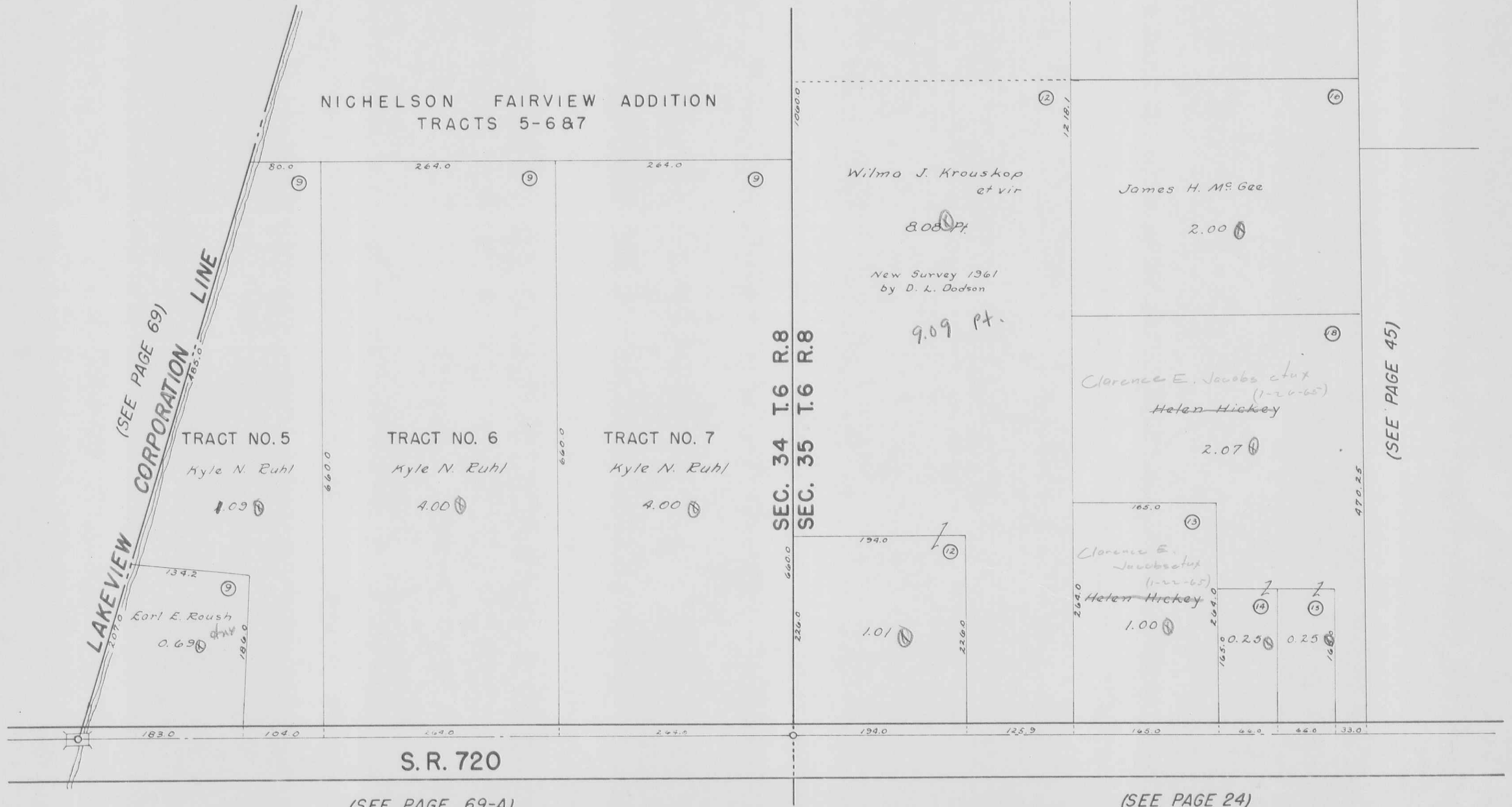


Note:
Auditor's Duplicate carries all of Lake Ridge Island in V.M.S. 12276

STOKES TOWNSHIP
SEC. 34 T.6S. R.8E.-SEC. 35 T.6S. R.8E.

SCALE: 1"=100'

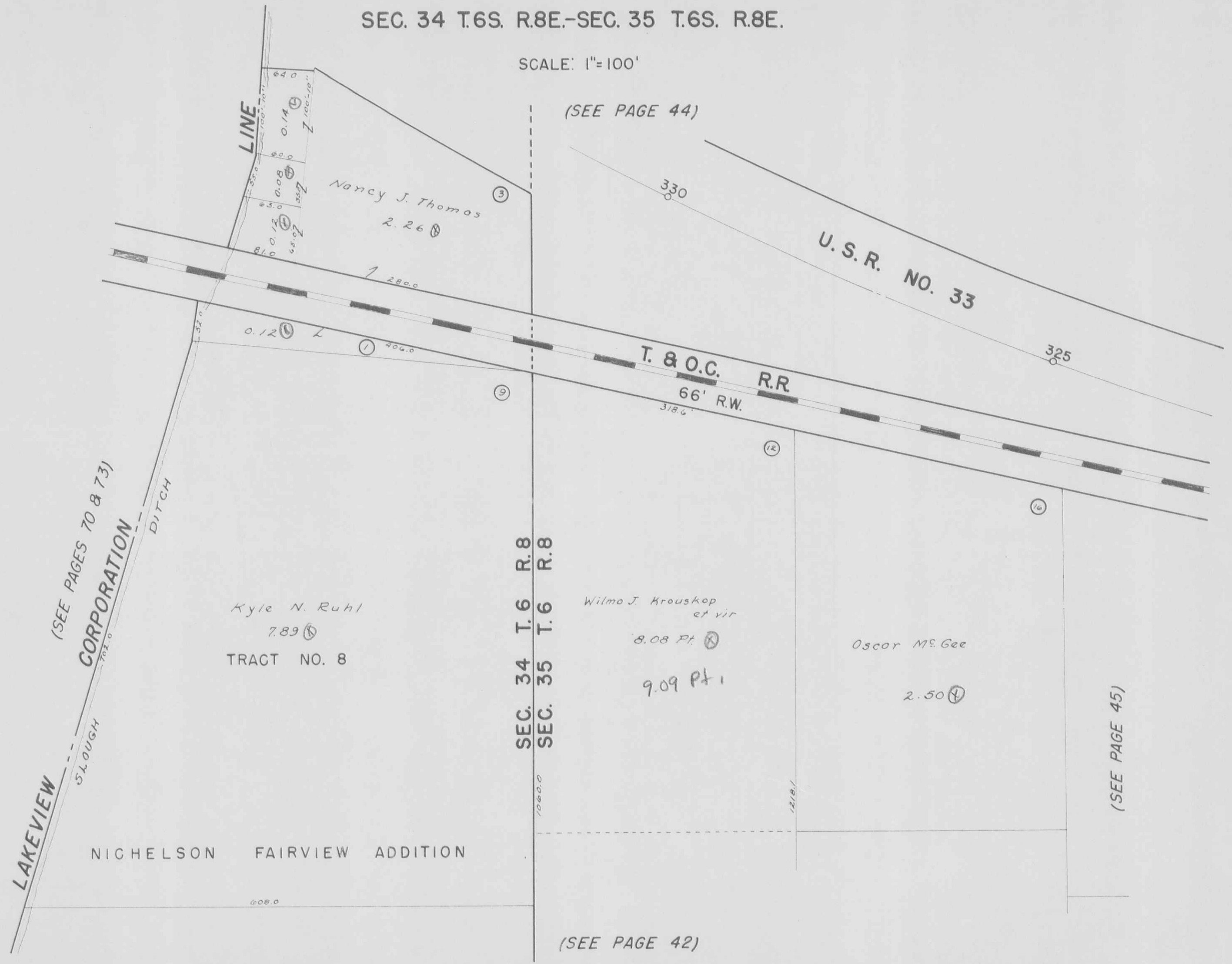
(SEE PAGE 43)



STOKES TOWNSHIP

SEC. 34 T.6S. R.8E.-SEC. 35 T.6S. R.8E.

SCALE: 1"=100'



(SEE PAGE 44)

U. S. R. NO. 33

T. & O.C. R.R.
66' R.W.

Nancy J. Thomas
2.26

Kyle N. Ruhl
7.89
TRACT NO. 8

Wilmo J. Krouskop
et vir
8.08 Pt.
9.09 Pt.

Oscar M.S. Gee
2.50

NICHELSON FAIRVIEW ADDITION

(SEE PAGE 45)

(SEE PAGE 42)

(SEE PAGES 70 & 73)
CORPORATION

LAKEVIEW

SLOUGH

DITCH

STOKES TOWNSHIP

SEC. 34 T.6S. R.8E.-SEC. 35 T.6S. R.8E.

SCALE: 1"=100'

INDIAN LAKE

FOOT OF S. R. 366 OF SLOPE

LINE CORPORATION

Ruth E. Raines (11-3-65)
1.00

James A. Moots 0.22

James Alonzo Moots et ux 0.78

Robert H. Raines et ux 1.00

J. Robert Jackson (9-21-62)
1.04

Albert Fink et ux 2.24

SIGMUND C. WYANDT ETUX (4-10-68)
1.00
0.81
(New Survey - 1964) # 3781

Lillian Whetsel 1.80

William Paul Walters et ux (6-12-65)
Cloyd C. Walters et ux
6.67
(NEW SURVEY 1961, BY F.F. WRIGHT)

Cloyd C. Walters et ux 6.00

William Paul Walters et ux (6-12-65)
Cloyd C. Walters et ux 4.54

Anthony Foeta et ux 2.58

(NEW SURVEY 1961 BY F.F. WRIGHT)

Nancy J. Thomas 2.26

E. M. Bowman (8-23-61)
1.10

U.S.R. NO. 33

T. & O.C. R.R.
66' R.W.

P.C. 318 + 84.86
U.S.R. NO. 33

(SEE PAGE 73)

(SEE PAGE 47)

(SEE PAGE 43)

STOKES TOWNSHIP


SEC. 35 T.6S. R.8E.

SCALE: 1"=100'

T. & O.C. R.R. (SEE PAGE 44)
66' R.W.

(SEE PAGES 42 & 43)

(SEE PAGE 46)



STOKES TOWNSHIP

SEC. 35 T.6S. R.8E:

SCALE: 1"=100'

(SEE PAGE 47)

U.S.R. NO. 33

T. & O.C. R.R.

66' R.W.

TOWNSHIP
TOWNSHIP

STA. 304+33.54
U.S.R. NO. 33

FRACTION NO. 3

5.95 ⊕

1167.0

89.0

21

(SEE PAGE 45)

(6-5-65)

Carl Moots
Grace C.
Runyon

2.76 ⊕

STEVE J. MAKE
(12-21-63)

20.33 ⊕

STOKES
WASHINGTON

T.R. 239

STA. 148+00

S.R. 720

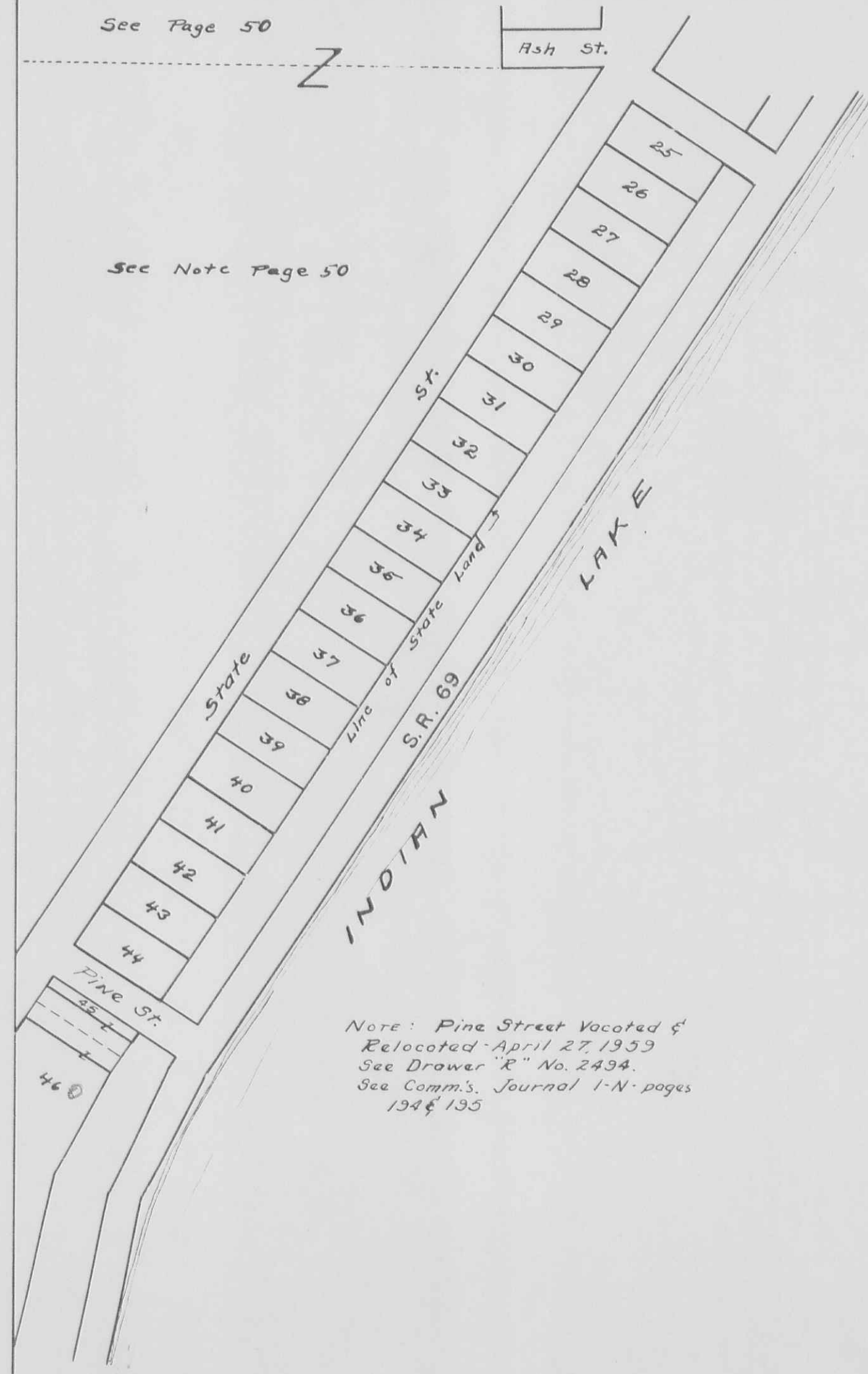
(SEE PAGE 24)

S.R. 720

STOKES TOWNSHIP
SECTION 27 TOWN 6 S. RANGE 8 E.

SCALE 100 FEET TO THE INCH

LAKESIDE ALLOTMENT



STOKES TOWNSHIP
SECTION 27 TOWN 6 S. RANGE 8 E.

SCALE 100 FEET TO THE INCH

LAKESIDE ALLOTMENT

See Page 13



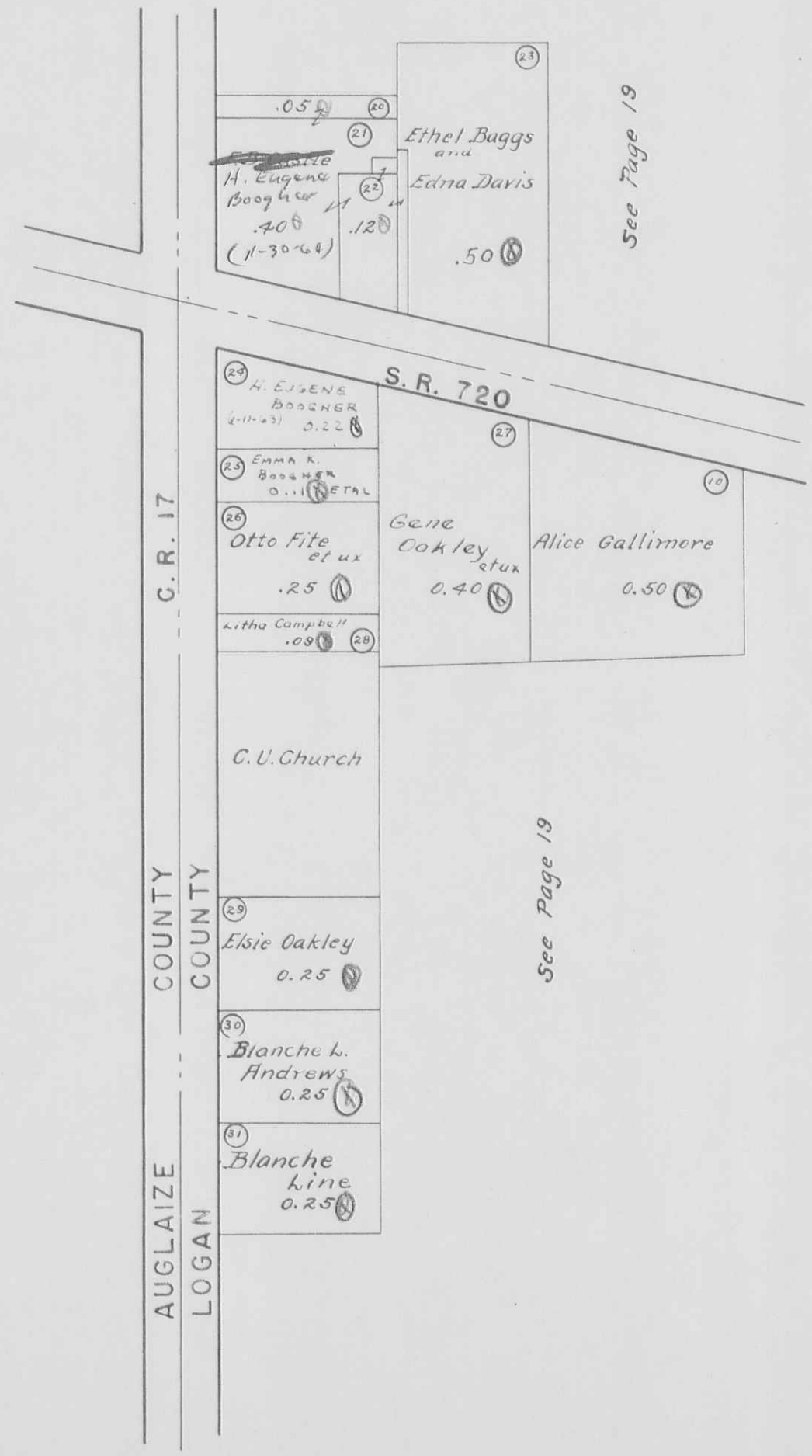
See Page 16

See Page 49

STOKES TOWNSHIP
SECTION 30 TOWN 6S. RANGE 8 E.

SCALE 100 FEET TO THE INCH

SANTA FE



See Page 19

See Page 19

C.R. 17

S.R. 720

AUGLAIZE COUNTY

LOGAN COUNTY

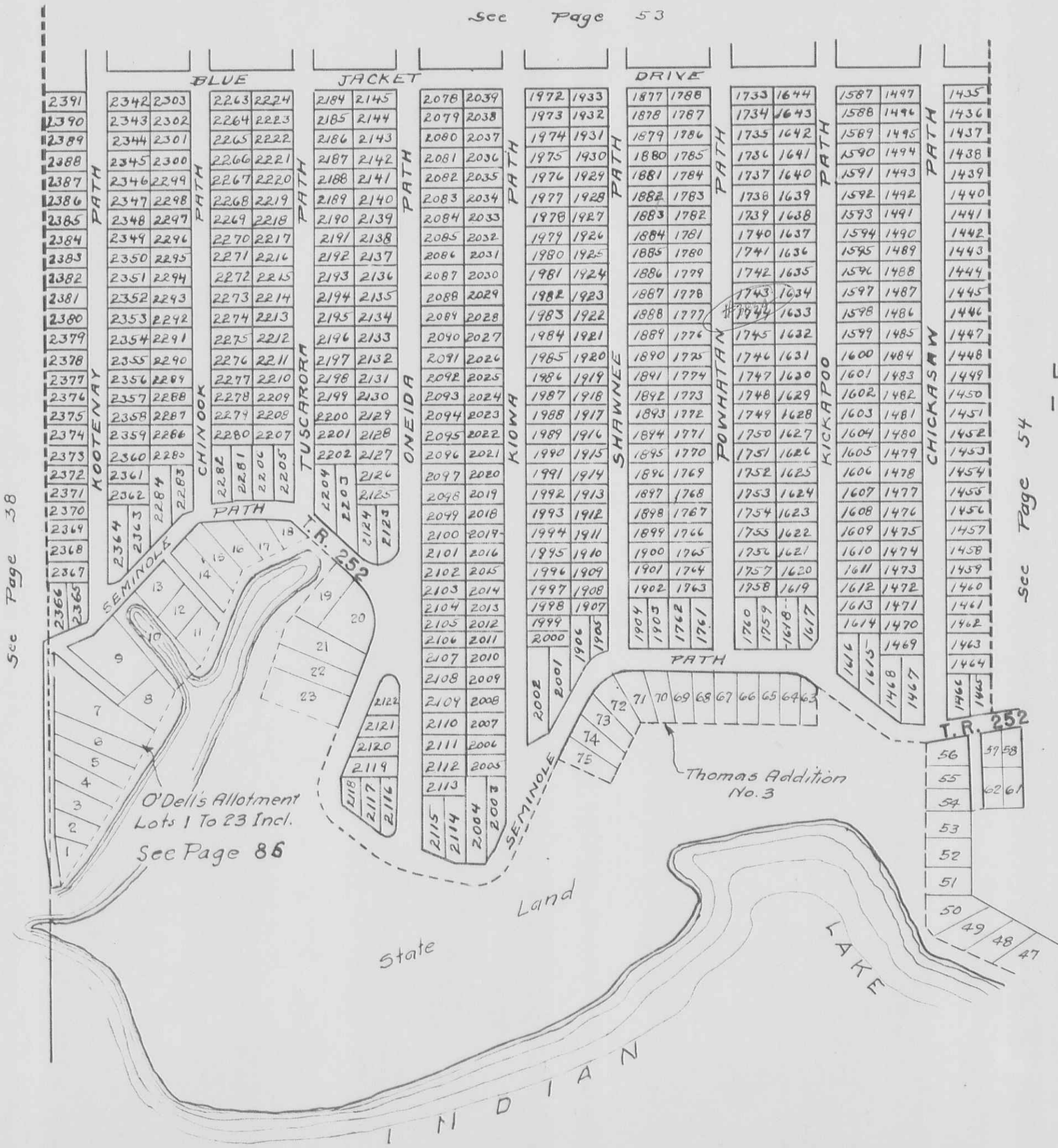
AUGLAIZE COUNTY

LOGAN COUNTY

STOKES TOWNSHIP VIRGINIA MILITARY SURVEY 12276

SCALE 200 FEET TO THE INCH

Sec Page 53



LOTS ON THIS PAGE
IN CHIPPEWA PARK NO. 3

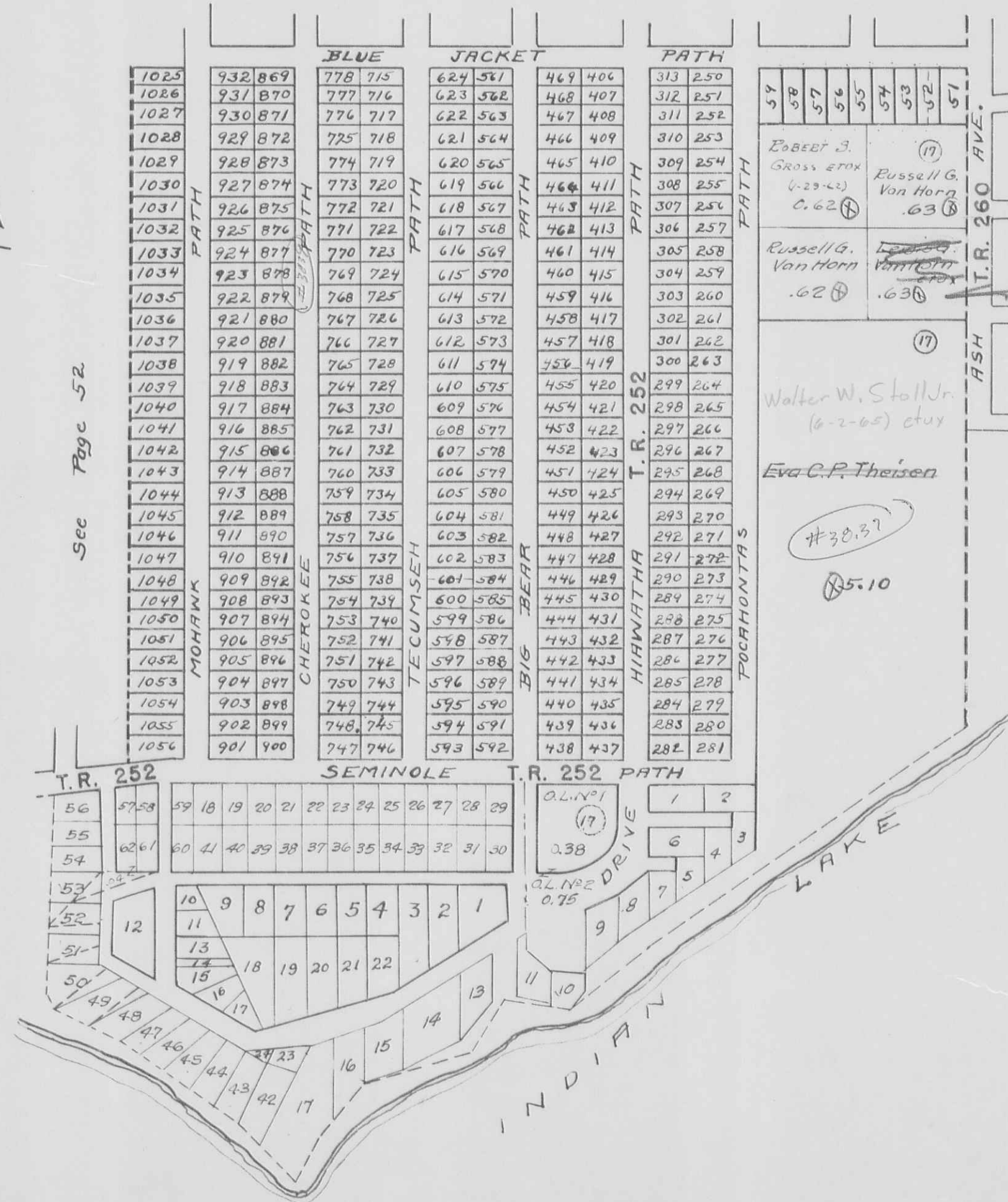
See Page 38

See Page 54

STOKES TOWNSHIP VIRGINIA MILITARY SURVEY 12276

SCALE 200 FEET TO THE INCH

See Page 55



See Page 52

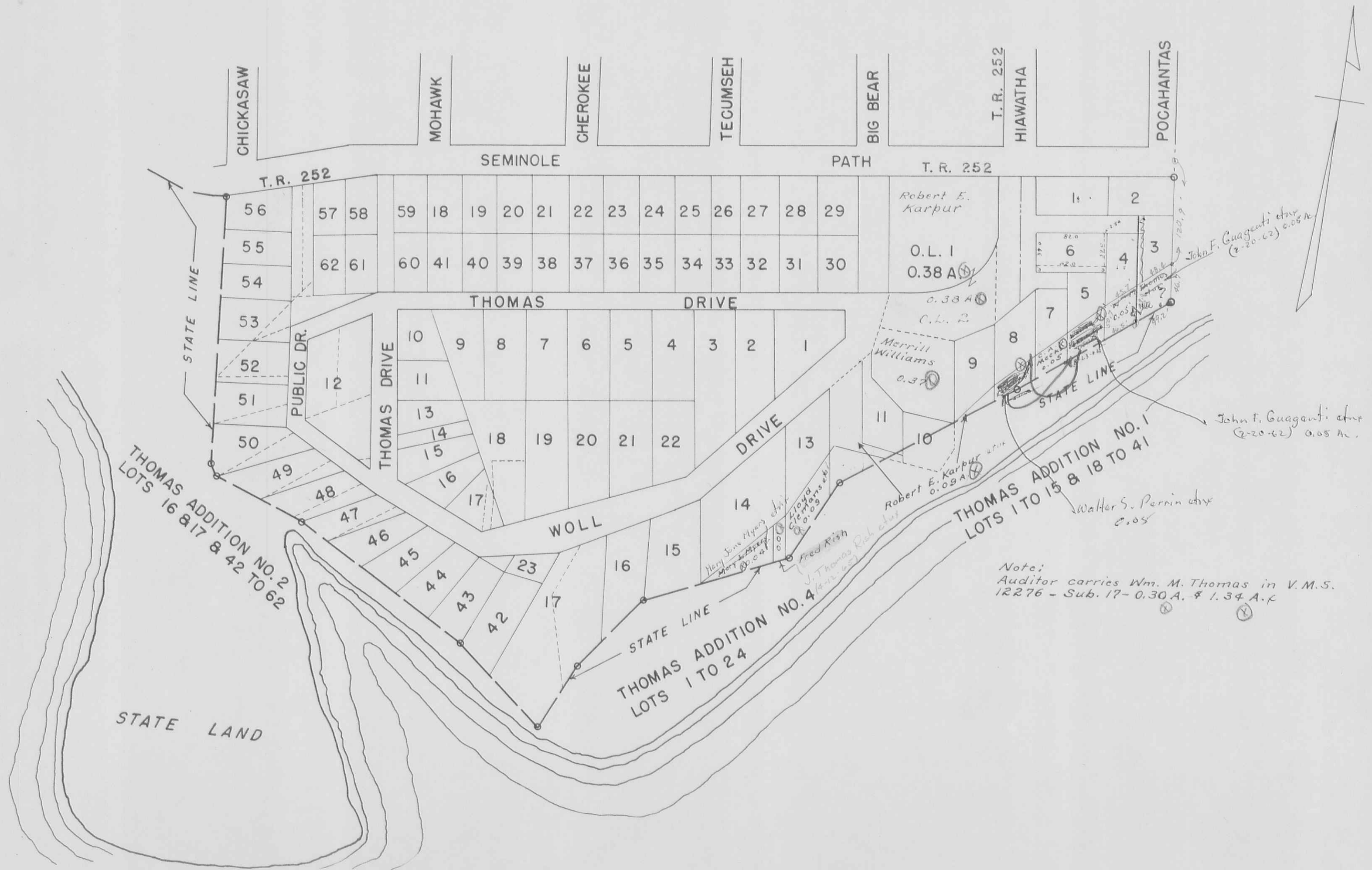
See Page 56

Roberts, Gross et ux
(6-19-64)

LOTS ON THIS PAGE
IN CHIPPEWA PARK NO. 1

STOKES TOWNSHIP
 THOMAS ADDITIONS NO. 1, 2 AND 4.
 CHIPPEWA PARK, V.M.S. 12276

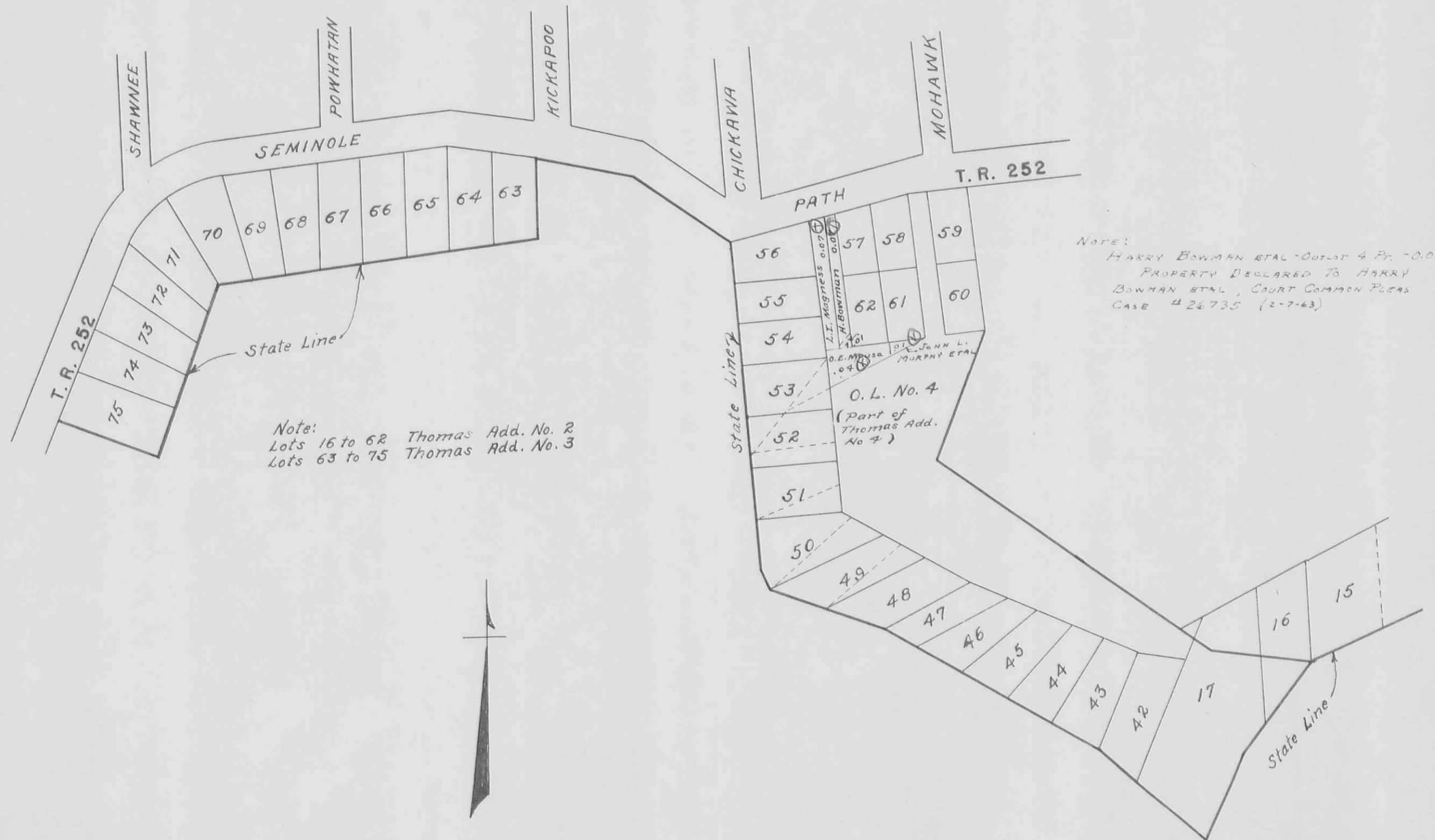
SCALE 1-INCH = 100 FEET



Note:
 Auditor carries Wm. M. Thomas in V.M.S.
 12276 - Sub. 17-0.30 A. & 1.34 A.-K

STOKES TOWNSHIP
 THOMAS ADDITIONS NO. 2 AND 3
 CHIPPEWA PARK, V.M.S. 12276

Scale 1-Inch = 100 Feet



Note:
 Lots 16 to 62 Thomas Add. No. 2
 Lots 63 to 75 Thomas Add. No. 3

NOTE:
 HARRY BOWMAN ETAL - OUTLOT 4 Pt. - 0.04 AC
 PROPERTY DECLARED TO HARRY
 BOWMAN ETAL, COURT COMMON PLEAS
 CASE # 26735 (2-7-63)

STOKES TOWNSHIP
VIRGINIA MILITARY SURVEY 12276
SCALE 200 FEET TO THE INCH

See Page 35

S. R. C9				T. R. 252		T. R. 260	
978	977	823	669	515	357	203	108
979	976	822	668	514	358	202	107
980	975 826	821 672	667 518	513 362	357 206	201 112	106 4
981	974 827	820 673	666 519	511 364	355 208	199 114	105 5
982	973 828	819 674	665 520	510 365	354 209	198 115	104 6
983	972 829	818 675	664 521	509 366	353 210	197 116	103 7
984	971 830	817 676	663 522	508 367	352 211	196 117	102 8
985	970 831	816 677	662 523	507 368	351 212	195 118	101 9
986	969 832	815 678	661 524	506 369	350 213	194 119	100 10
987	968 833	814 679	660 525	505 370	349 214	193 120	99 11
988	967 834	813 680	659 526	504 371	348 215	192 121	98 12
989	966 835	812 681	658 527	503 372	347 216	191 122	97 13
990	965 836	811 682	657 528	502 373	346 217	189 124	96 14
991	964 837	810 683	656 529	501 374	345 218	188 125	95 15
992	963 838	809 684	655 530	500 375	344 219	187 126	94 16
993	962 839	808 685	654 531	499 376	343 220	186 127	93 17
994	961 840	807 686	653 532	498 377	342 221	185 128	92 18
995	960 841	806 687	652 533	497 378	341 222	184 129	91 19
996	959 842	805 688	651 534	496 379	340 223	183 130	90 20
997	958 843	804 689	650 535	495 380	339 224	182 131	89 21
998	957 844	803 690	649 536	494 381	338 225	181 132	88 22
999		EAGLE					87 23
1000	956 845	802 691	648 537	493 382	337 226	180 133	86 24
1001	955 846	801 692	647 538	492 383	336 227	179 134	85 25
1002	954 847	800 693	646 539	491 384	335 228	178 135	84 26
1003	953 848	799 694	645 540	490 385	334 229	177 136	83 27
1004	952 849	798 695	644 541	489 386	333 230	176 137	82 28
1005	951 850	797 696	643 542	488 387	332 231	175 138	81 29
1006	950 851	796 697	642 543	487 388	331 232	174 139	80 30
1007	949 852	795 698	641 544	486 389	330 233	173 140	79 31
1008	948 853	794 699	640 545	485 390	329 234	172 141	78 32
1009	947 854	793 700	639 546	484 391	328 235	171 142	77 33
1010	946 855	792 701	638 547	483 392	327 236	170 143	76 34
1011	945 856	791 702	637 548	482 393	326 237	169 144	75 35
1012	944 857	790 703	636 549	481 394	325 238	168 145	74 36
1013	943 858	789 704	635 550	480 395	324 239	167 146	73 37
1014	942 859	788 705	634 551	479 396	323 240	166 147	72 38
1015	941 860	787 706	633 552	478 397	322 241	165 148	71 39
1016	940 861	786 707	632 553	477 398	321 242	164 149	70 40
1017	939 862	785 708	631 554	476 399	320 243	163 150	69 41
1018	938 863	784 709	630 555	475 400	319 244	162 151	68 42
1019	937 864	783 710	629 556	474 401	318 245	161 152	67 43
1020	936 865	782 711	628 557	473 402	317 246	160 153	66 44
1021	935 866	781 712	627 558	472 403	316 247	159 154	65 45
1022	934 867	780 713	626 559	471 404	315 248	158 155	64 46
1023	933 868	779 714	625 560	470 405	314 249	157 156	63 47
1024		BLUE JACKET					62 48
							61 49
							60 50

See Page 53

See Page 54

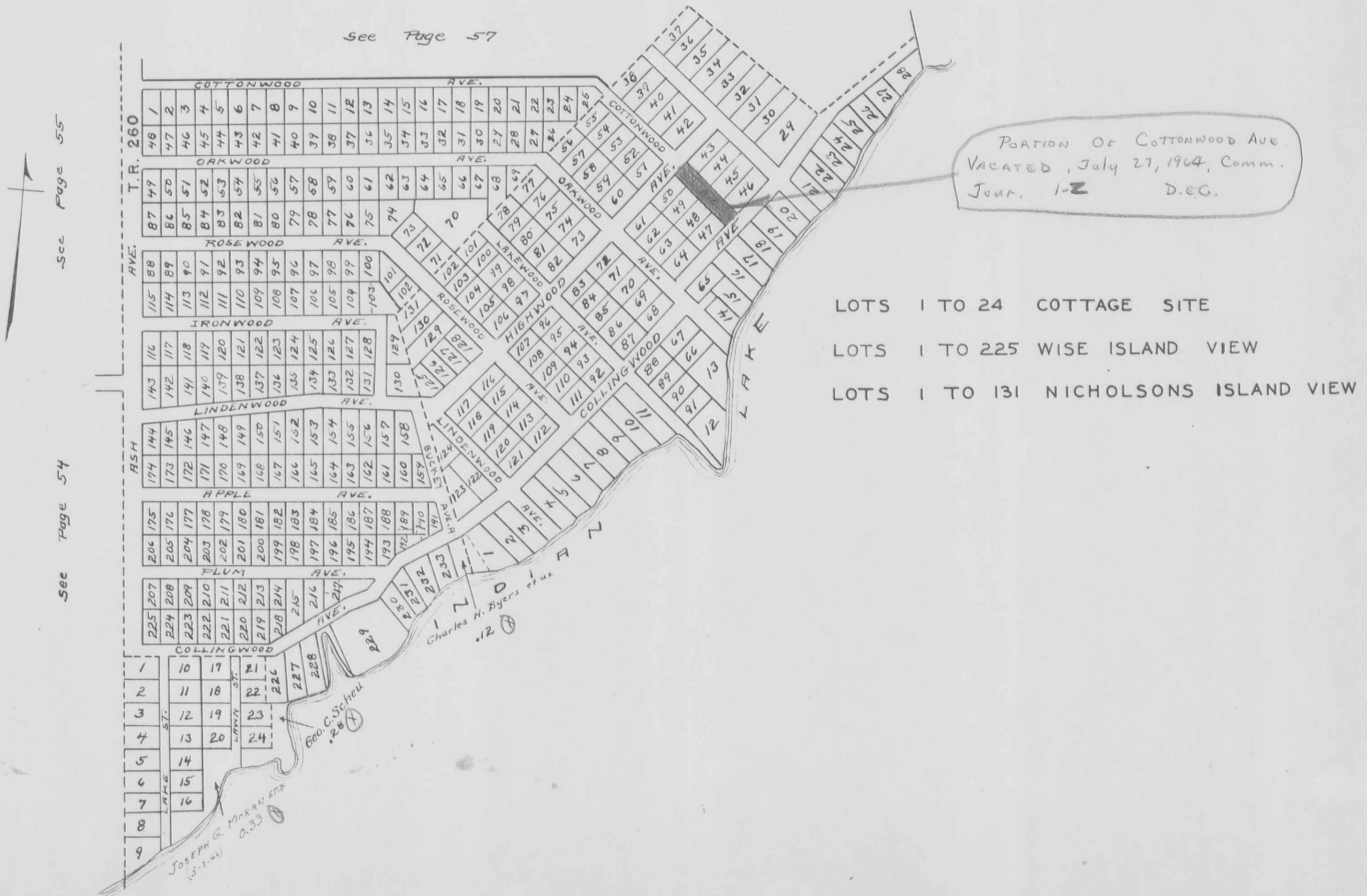
See Page 57

See Page 56

LOTS ON THIS PAGE IN
CHIPPEWA PARK NO. 1

STOKES TOWNSHIP VIRGINIA MILITARY SURVEY 12276

SCALE 100 FEET TO THE INCH

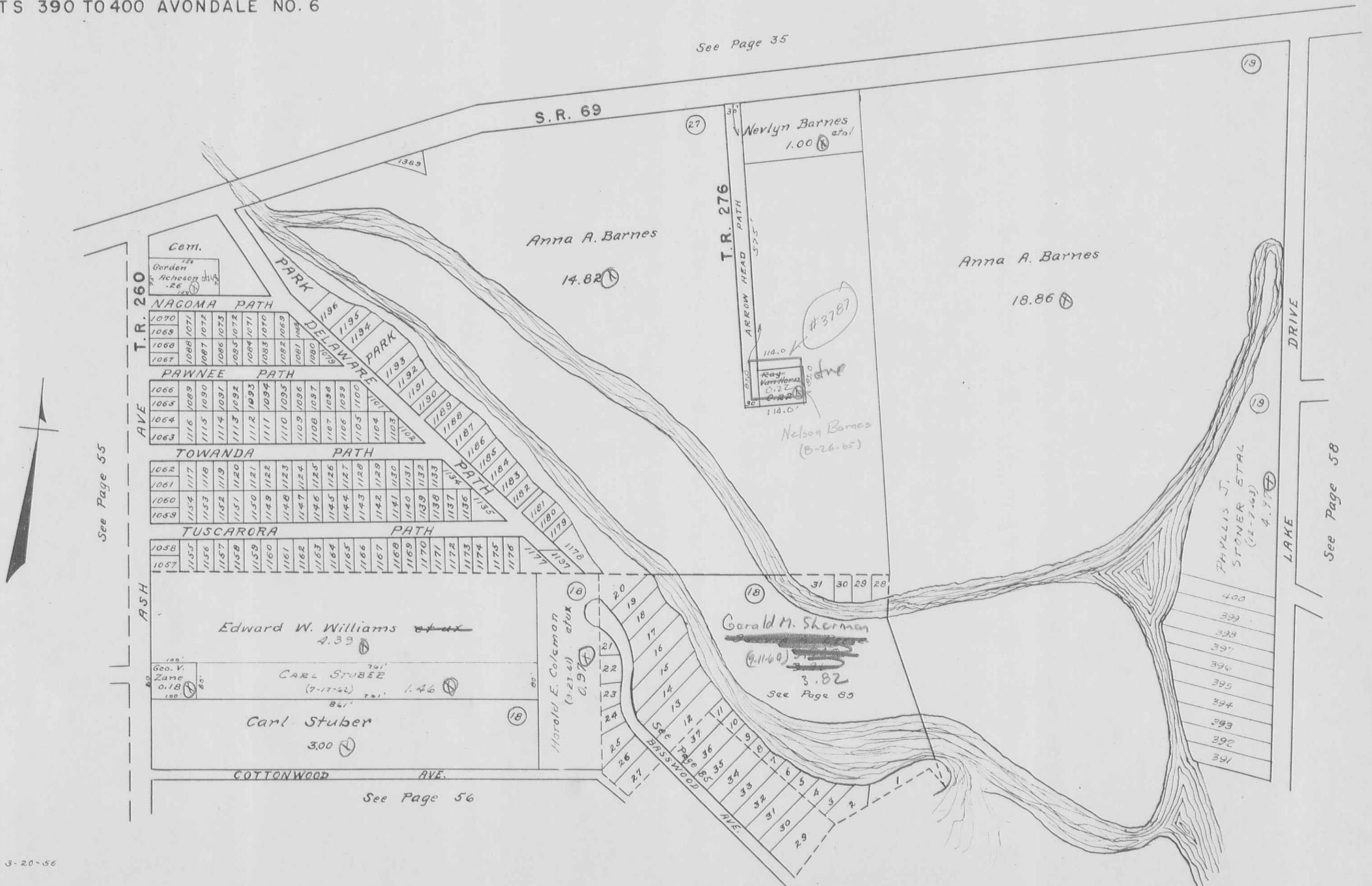


- LOTS 1 TO 24 COTTAGE SITE
- LOTS 1 TO 225 WISE ISLAND VIEW
- LOTS 1 TO 131 NICHOLSONS ISLAND VIEW

STOKES TOWNSHIP
 VIRGINIA MILITARY SURVEY 12276

SCALE 200 FEET TO THE INCH

LOT 1389, CHIPPEWA PARK NO. 2
 LOTS 1057 TO 1197 CHIPPEWA PARK NO. 2
 LOTS 1 TO 31 REESE ALLOTMENT
 LOTS 29 TO 37 NICHOLSONS ISLAND VIEW
 LOTS 390 TO 400 AVONDALE NO. 6



STOKES TOWNSHIP VIRGINIA MILITARY SURVEY 12276

SCALE 200 FEET TO THE INCH

See Page 35



- LOTS 1 TO 36 AVONDALE NO. 1
- LOTS 37 TO 126 AVONDALE NO. 2
- LOTS 199 TO 369 AVONDALE NO. 3
- LOTS 127 TO 198 AVONDALE NO. 4
- LOTS 370 TO 390 AVONDALE NO. 5
- LOTS 390 TO 400 AVONDALE NO. 6

See Page 57

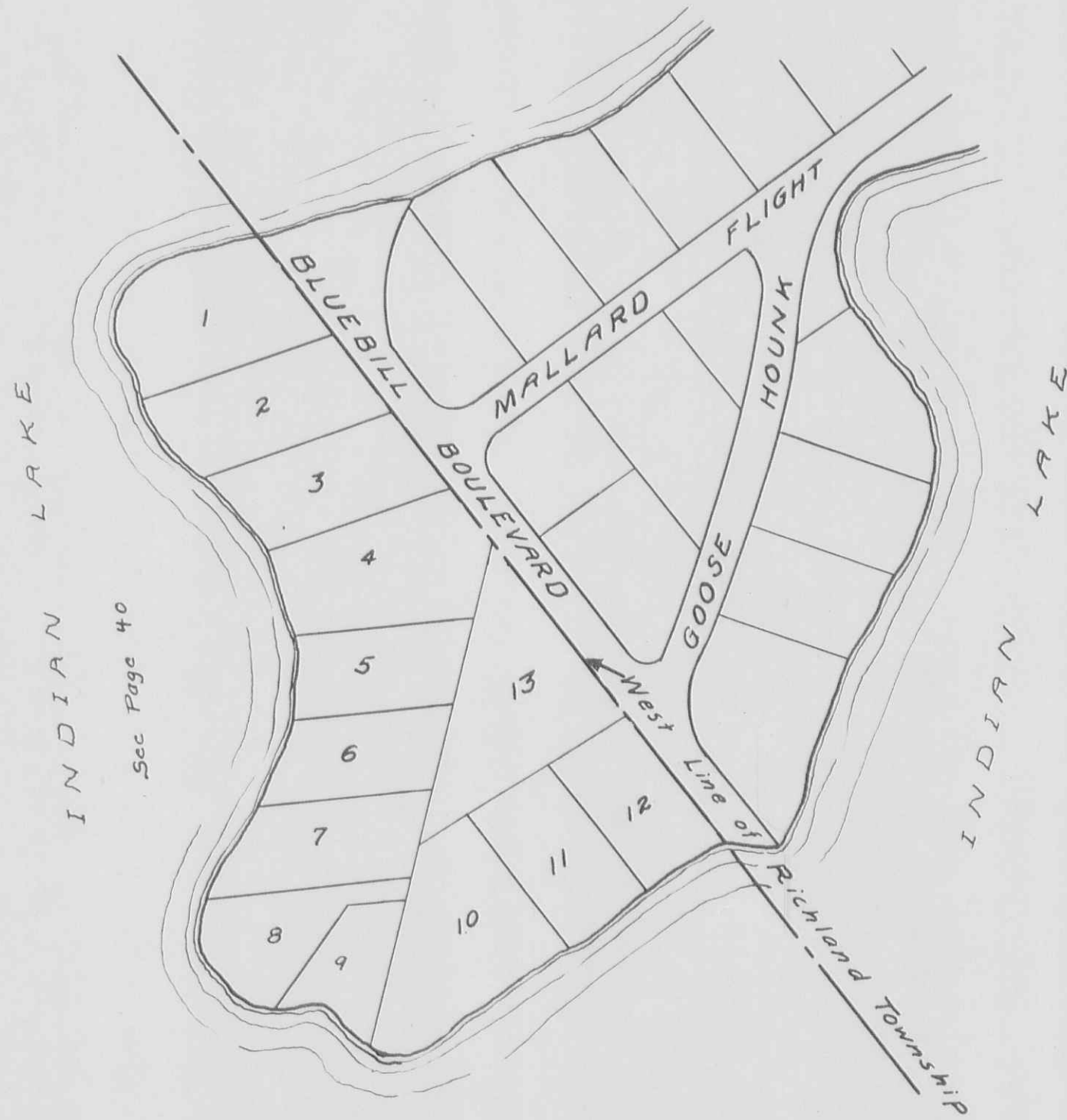
See Page 37

A. F. Wright

STOKES TOWNSHIP
VIRGINIA MILITARY SURVEY 13393

SCALE 100 FEET TO THE INCH

SPORT POINT ALLOTMENT (PONY ISLAND)



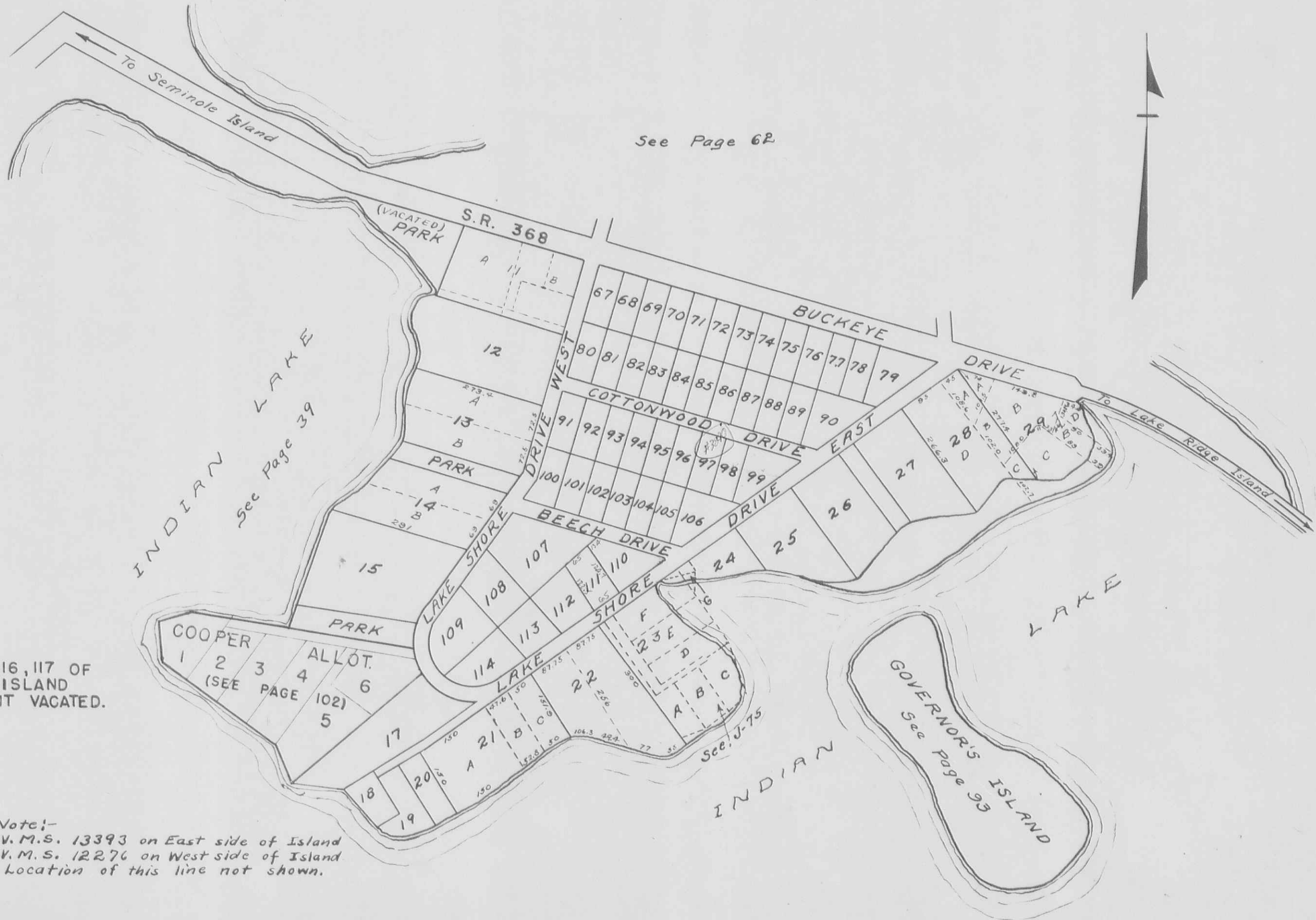
Sec Page 40

This should be in Richland twp. It was recorded in Error in 1925.

VIRGINIA MILITARY SURVEY 12276
VIRGINIA MILITARY SURVEY 13393

SCALE 200 FEET TO THE INCH

SHAWNEE ISLAND (S. PART)



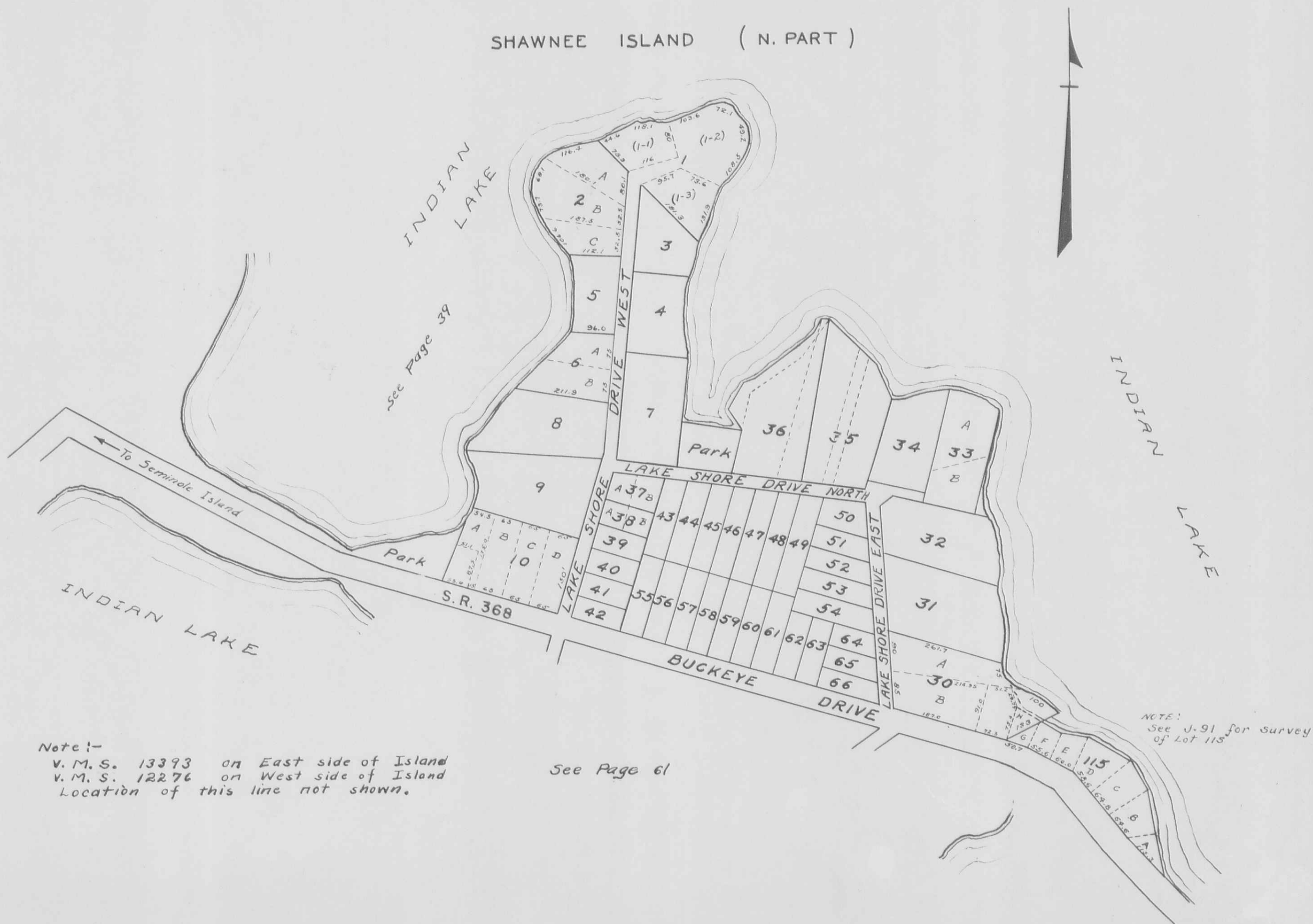
NOTE:
 LOTS 16, 116, 117 OF
 SHAWNEE ISLAND
 ALLOTMENT VACATED.

Note:-
 V.M.S. 13393 on East side of Island
 V.M.S. 12276 on West side of Island
 Location of this line not shown.

VIRGINIA MILITARY SURVEY 12276
VIRGINIA MILITARY SURVEY 13393

SCALE 200 FEET TO THE INCH

SHAWNEE ISLAND (N. PART)



Note:-
V. M. S. 13393 on East side of Island
V. M. S. 12276 on West side of Island
Location of this line not shown.

See Page 61

NOTE:
See J-91 for survey
of Lot 115

TECUMSEH ISLAND &
MIDLAKE SUBDIVISION NO. 1 & NO. 2

SCALE: 1" = 200'

NOTE:

Lots 1 To 25 Incl., Lot 29, Lots 36 To 85 Incl.,
Lots 95 To 101 Incl., Lots 123 To 130 Incl.,
Lots 140 To 147 Incl., Lots 166 To 169 Incl.,
Tecumseh Island Allotment.

Lots 1 To 23 Incl., Midlake Subdivision No. 1

Lots 24 To 48 Incl., Midlake Subdivision No. 2

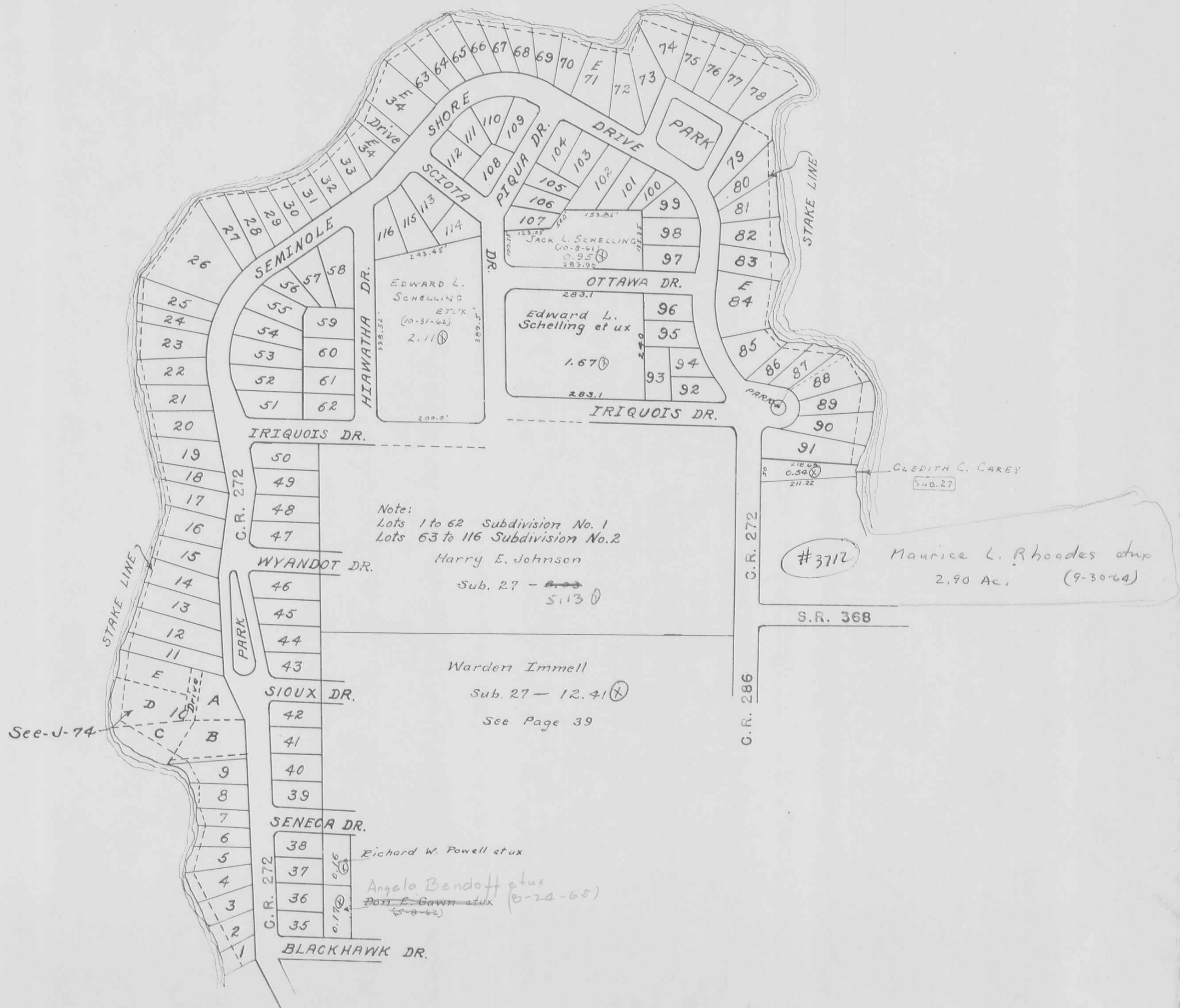
Lots 49 To 59 Incl., Midlake Subdivision No. 3



October 2, 1956

STOKES TOWNSHIP
 SEMINOLE SHORES SUBDIVISION 1&2
 V.M.S. 12276

SCALE 200 FEET TO THE INCH

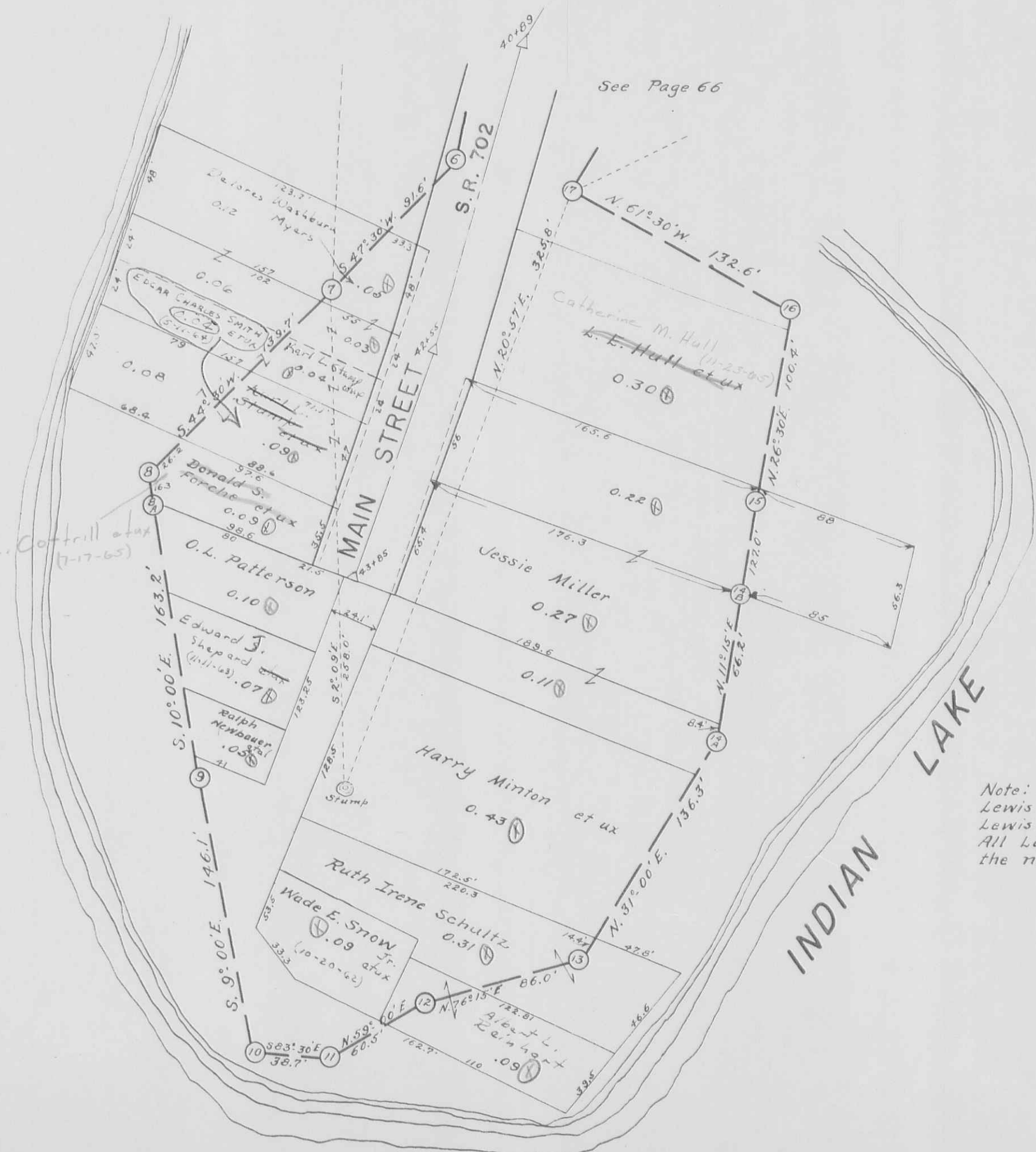


STOKES TOWNSHIP
 VIRGINIA MILITARY SURVEY 12276

SCALE 100 FEET TO THE INCH

TURKEY FOOT (PART)

INDIAN LAKE



See Page 66

Note: Auditors Duplicate Jan. 1st 1965 8,50
 Lewis E. Hull et al, V.M.S. 12276- A. 8,77
 Lewis E. Hull et al, V.M.S. 12277- A. 8,57
 All Land not otherwise shown is in Side
 the name of Lewis E. Hull et al.

⊕

STOKES TOWNSHIP

VIRGINIA MILITARY SURVEY 12276
VIRGINIA MILITARY SURVEY 12277

SCALE 60 FEET TO THE INCH



V.M.S. 12276

V.M.S. 12277
INDIAN LAKE

Catherine M. Hull et al
(11-23-65)
E. Hull et ux

See Page 66



VIRGINIA
VIRGINIA

MILITARY
MILITARY

SURVEY
SURVEY

12276
12277

SCALE 60 FEET TO THE INCH

TURKEY FOOT (PART)

Sheldon-Newland
Jan. 1965 Survey

INDIAN LAKE

V.M.S. 12276

See Page 67

INDIAN LAKE




STOKES TOWNSHIP
SECTION 34 TOWN 6S RANGE 8E

SCALE: 1" = 100'

LAKEVIEW (PART)

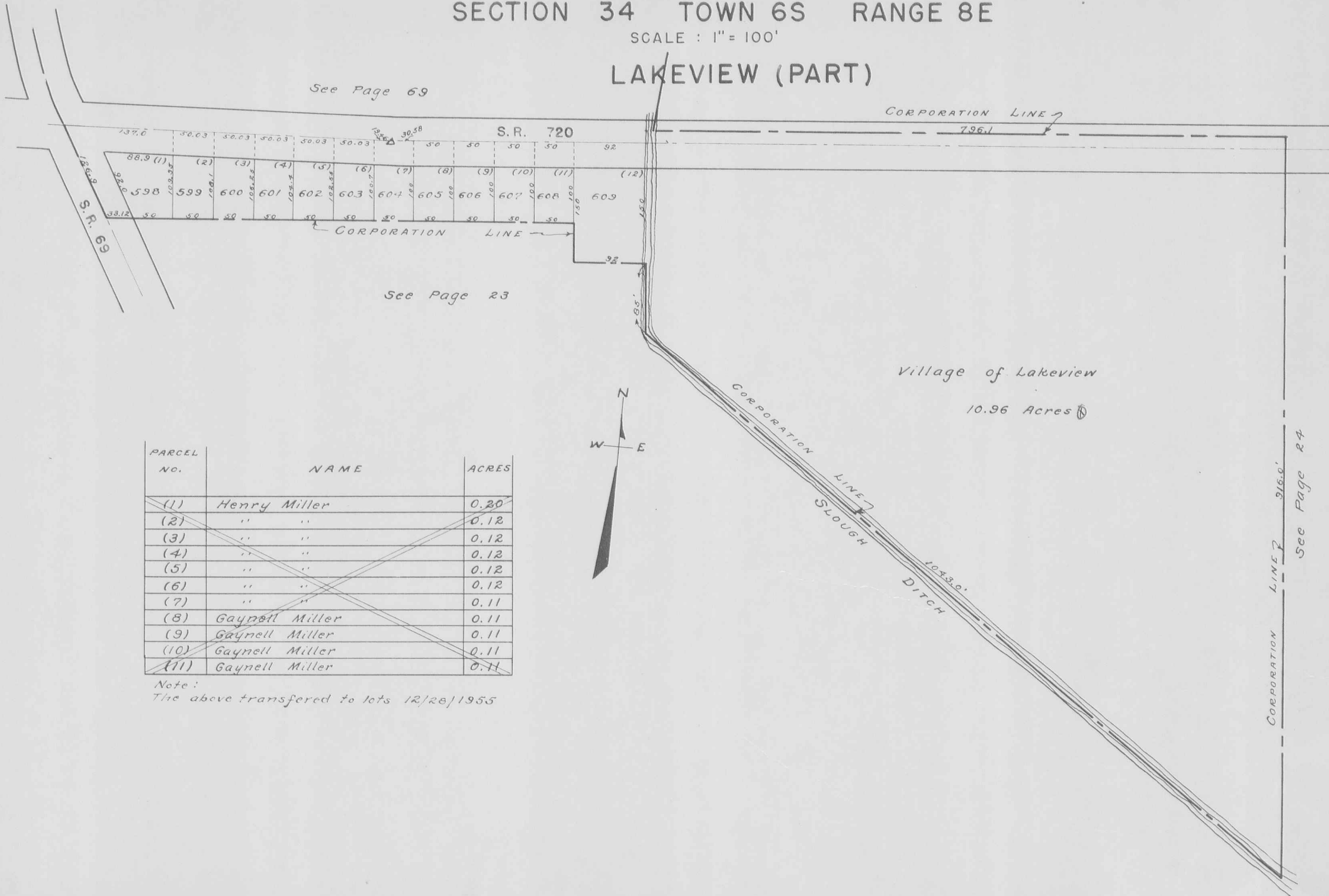
ALL LOTS ON THIS PAGE AND TRACTS 1-2 & 3
ARE IN NICHELSONS FAIRVIEW ADDITION



SECTION 34 TOWN 6S RANGE 8E

SCALE : 1" = 100'

LAKEVIEW (PART)



PARCEL NO.	NAME	ACRES
(1)	Henry Miller	0.20
(2)	" "	0.12
(3)	" "	0.12
(4)	" "	0.12
(5)	" "	0.12
(6)	" "	0.12
(7)	" "	0.11
(8)	Gaynell Miller	0.11
(9)	Gaynell Miller	0.11
(10)	Gaynell Miller	0.11
(11)	Gaynell Miller	0.11

Note:
The above transferred to lots 12/28/1955

CORPORATION LINE 316.0' See Page 24

SECTION 34 TOWN 6 S. RANGE 8 E.

SCALE 100 FEET TO THE INCH

LAKEVIEW (PART)

ALL LOTS ON THIS PAGE ALSO TRACT NO.4 ARE IN NICHELSONS FAIRVIEW ADDITION

See Page 73



See Page 23

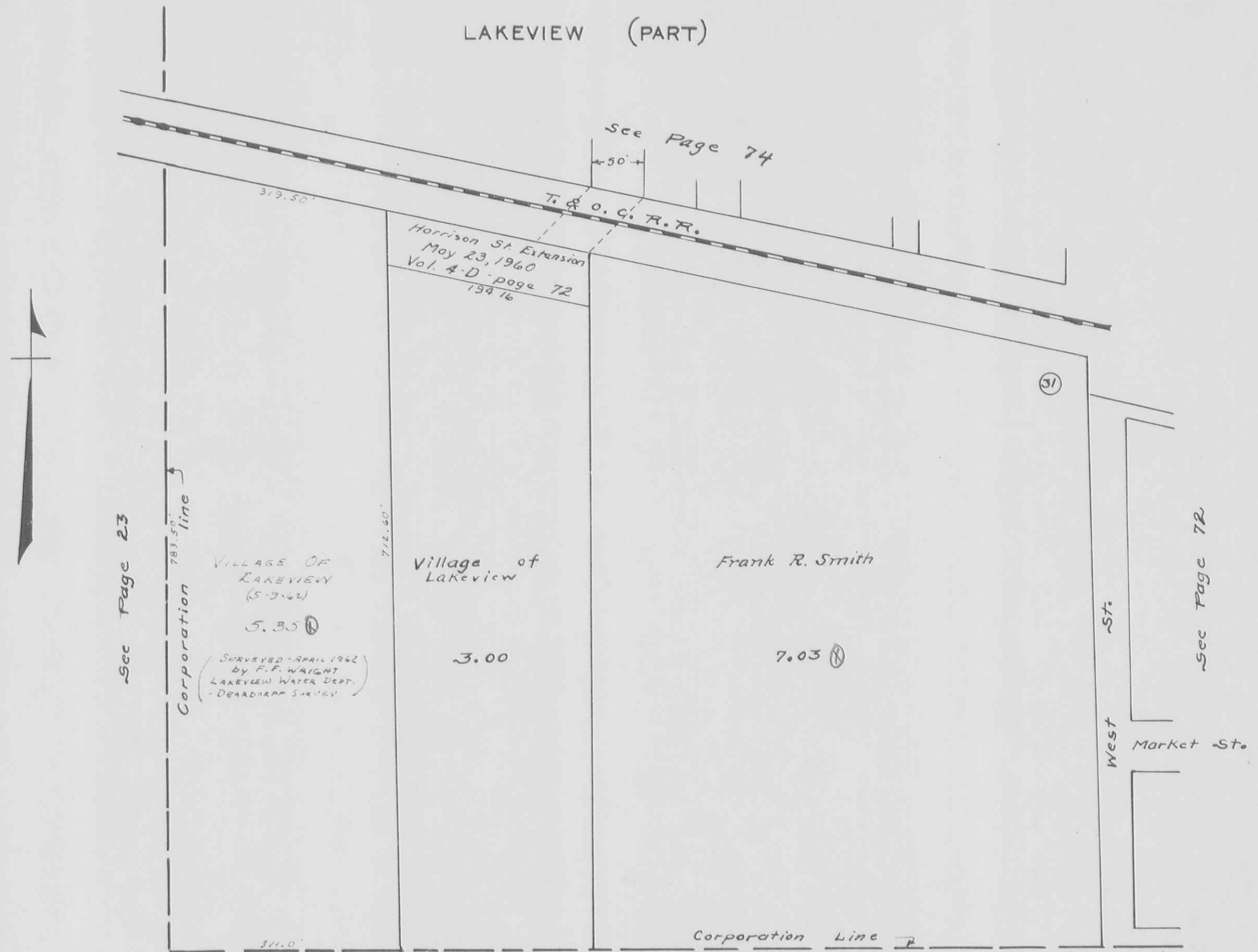
See Page 43

See Page 69

STOKES TOWNSHIP
SECTION 34 TOWN 6S. RANGE 8E.

SCALE 100 FEET TO THE INCH

LAKEVIEW (PART)



SECTION 34 TOWN 6 S. RANGE 8 E.

SCALE 100 FEET TO THE INCH

LAKEVIEW (PART)

See Page 75



See Page 71

See Page 73

See Page 23

- LOTS 29-30 COUPLES FIRST
- LOTS 149 TO 184 TIMMONS
- LOTS 32 ALSO 34 TO 46 COUPLES SECOND
- LOT 85 COUPLES SECOND
- LOTS 385 TO 402 SANDERS
- LOTS 185 TO 189 COUPLES 4TH.

Note:-
 Couples 1st, 2nd and 3rd Addition are shown
 on this map the same as Recorders Index to
 Town Lots No. 4.

STOKES TOWNSHIP
SECTION 34 TOWN 6 S. RANGE 8 E.

SCALE 100 FEET TO THE INCH

LAKEVIEW (PART)



See Page 76

See Page 72

See Page 44

See Page 70

LOTS 89 TO 98 COUPLES SECOND
LOTS 138 TO 148 COUPLES THIRD

See Note Page 72

STOKES TOWNSHIP
SECTION 34 TOWN 6S. RANGE 8 E.

SCALE 100 FEET TO THE INCH

LAKEVIEW (PART)

SEE PAGE 77



LOTS 99 TO 126 JERVIS
LOTS 610 TO 625
WEST-ACRES

SEE PAGE 75

SEE PAGE 71

STOKES TOWNSHIP

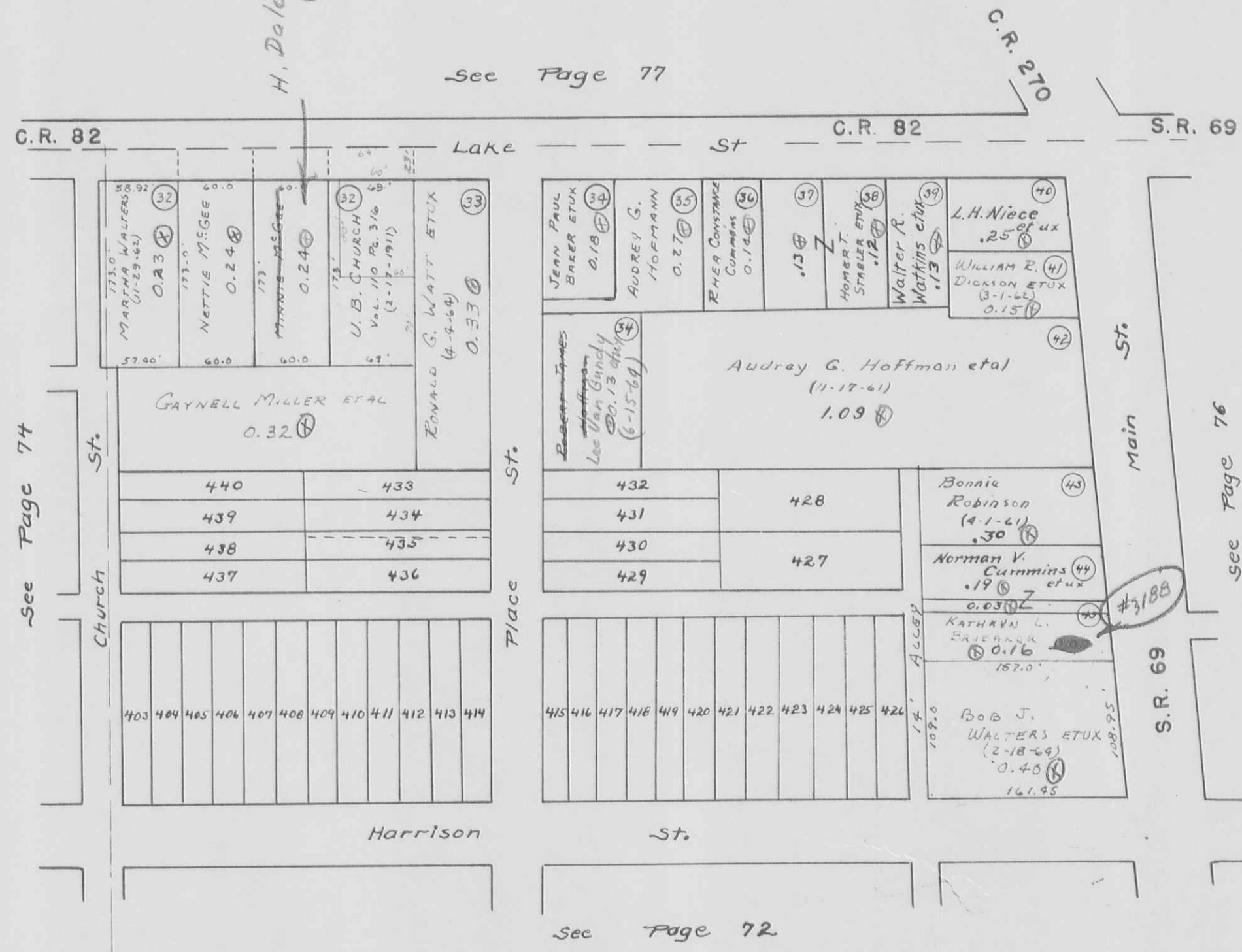
SECTION 34 TOWN 6 S. RANGE 8 E.

SCALE 100 FEET TO THE INCH

LAKEVIEW (PART)

H. Dale Kuale et ux
(7-21-60)

See Page 77



LOTS 403 TO 440 SANDERS

STOKES TOWNSHIP

SECTION 27 TOWN 6 S. RANGE 8 E.

SECTION 34 TOWN 6 S. RANGE 8 E.

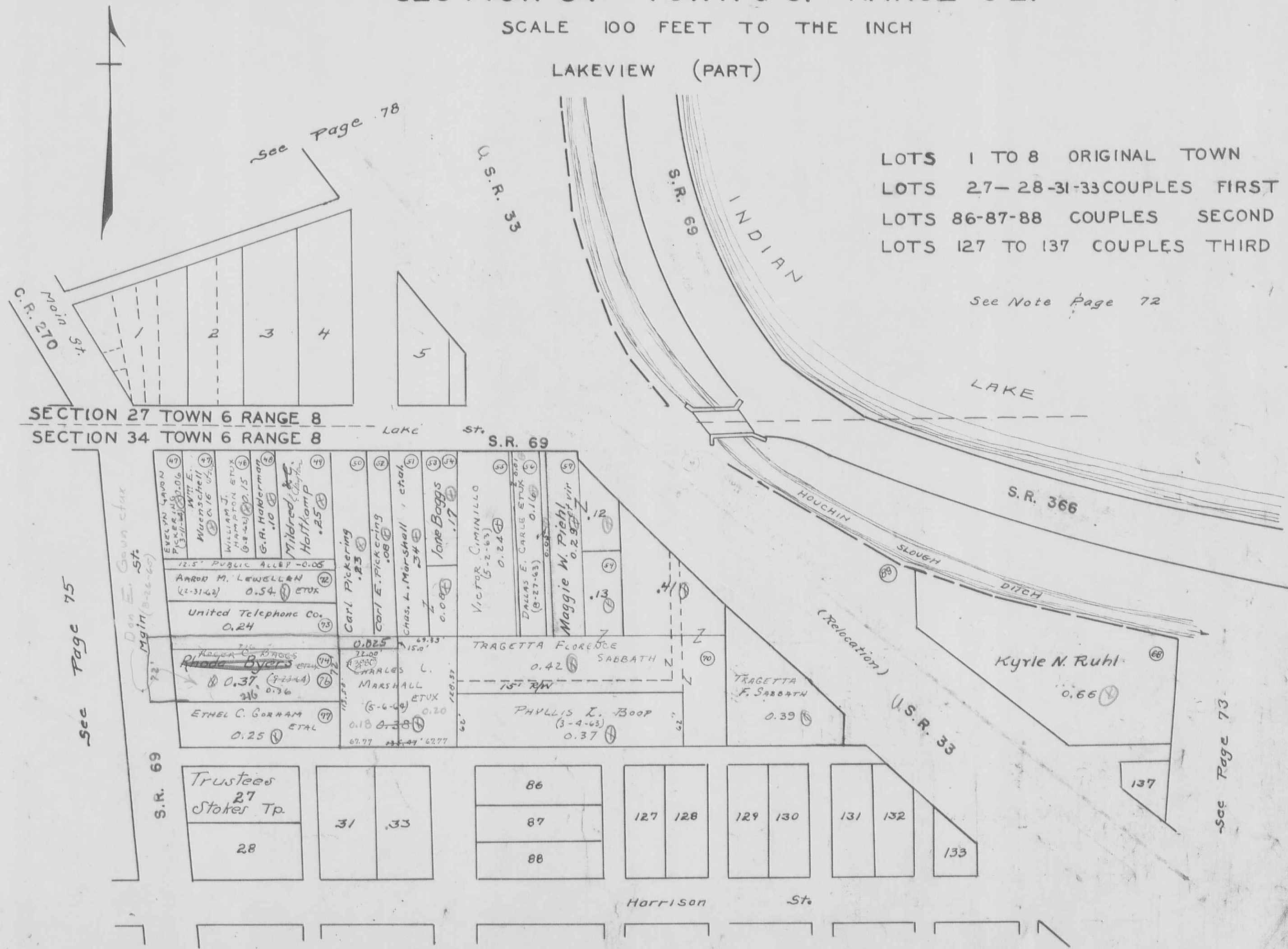
135.47
67.7
67.77

SCALE 100 FEET TO THE INCH

LAKEVIEW (PART)

LOTS 1 TO 8 ORIGINAL TOWN
LOTS 27-28-31-33 COUPLES FIRST
LOTS 86-87-88 COUPLES SECOND
LOTS 127 TO 137 COUPLES THIRD

See Note Page 72



See Page 78

See Page 75

See Page 73

See Page 73

STOKES TOWNSHIP
SECTION 27 TOWN 6S. RANGE 8 E.

SCALE 100 FEET TO THE INCH

LAKEVIEW (PART)

See Page 79

Match Line

Bellefontaine Development Co.

70.69

Stokes Township Board of Education

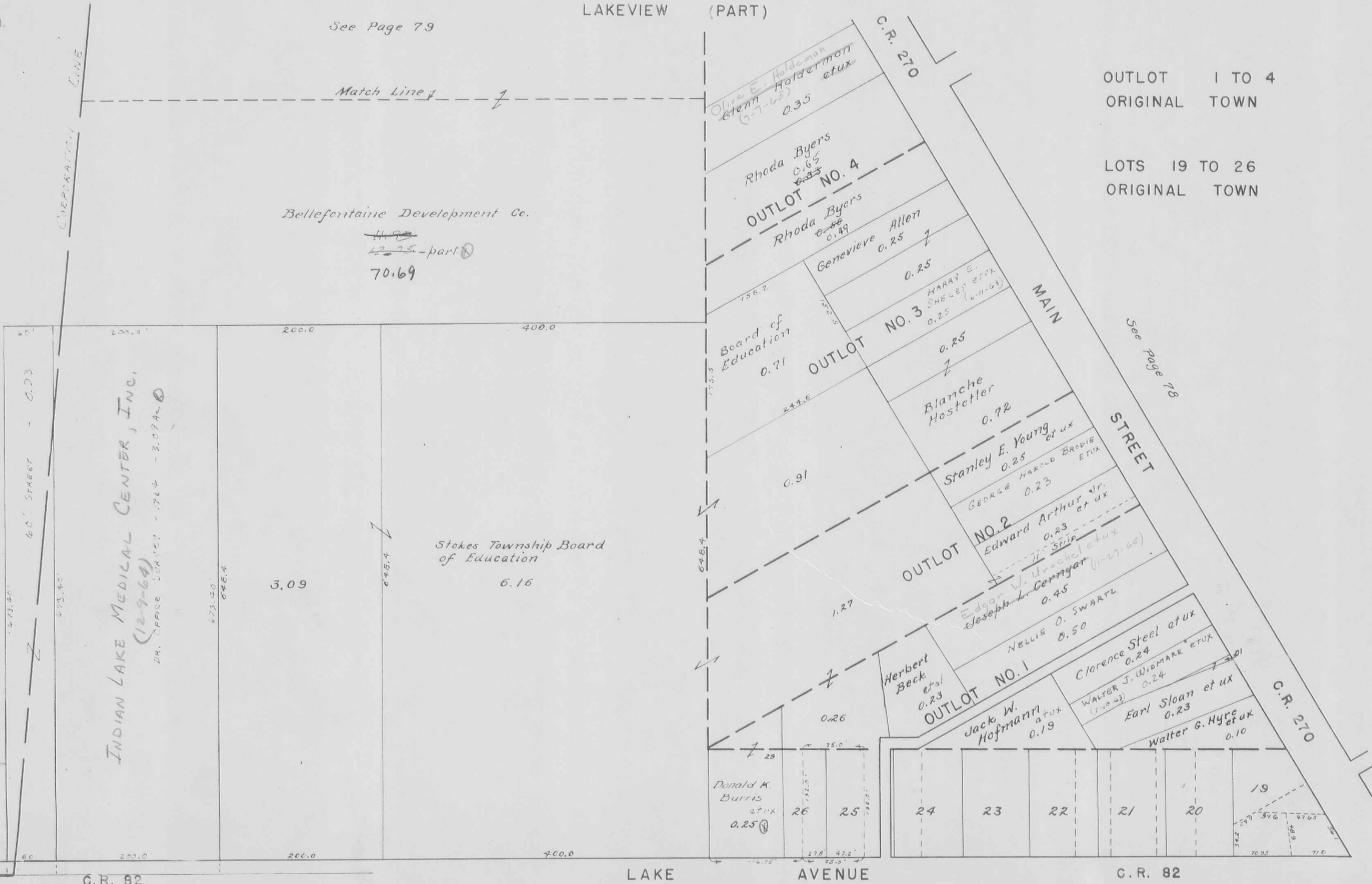
6.16

3.09

OUTLOT 1 TO 4
ORIGINAL TOWN

LOTS 19 TO 26
ORIGINAL TOWN

See Page 78



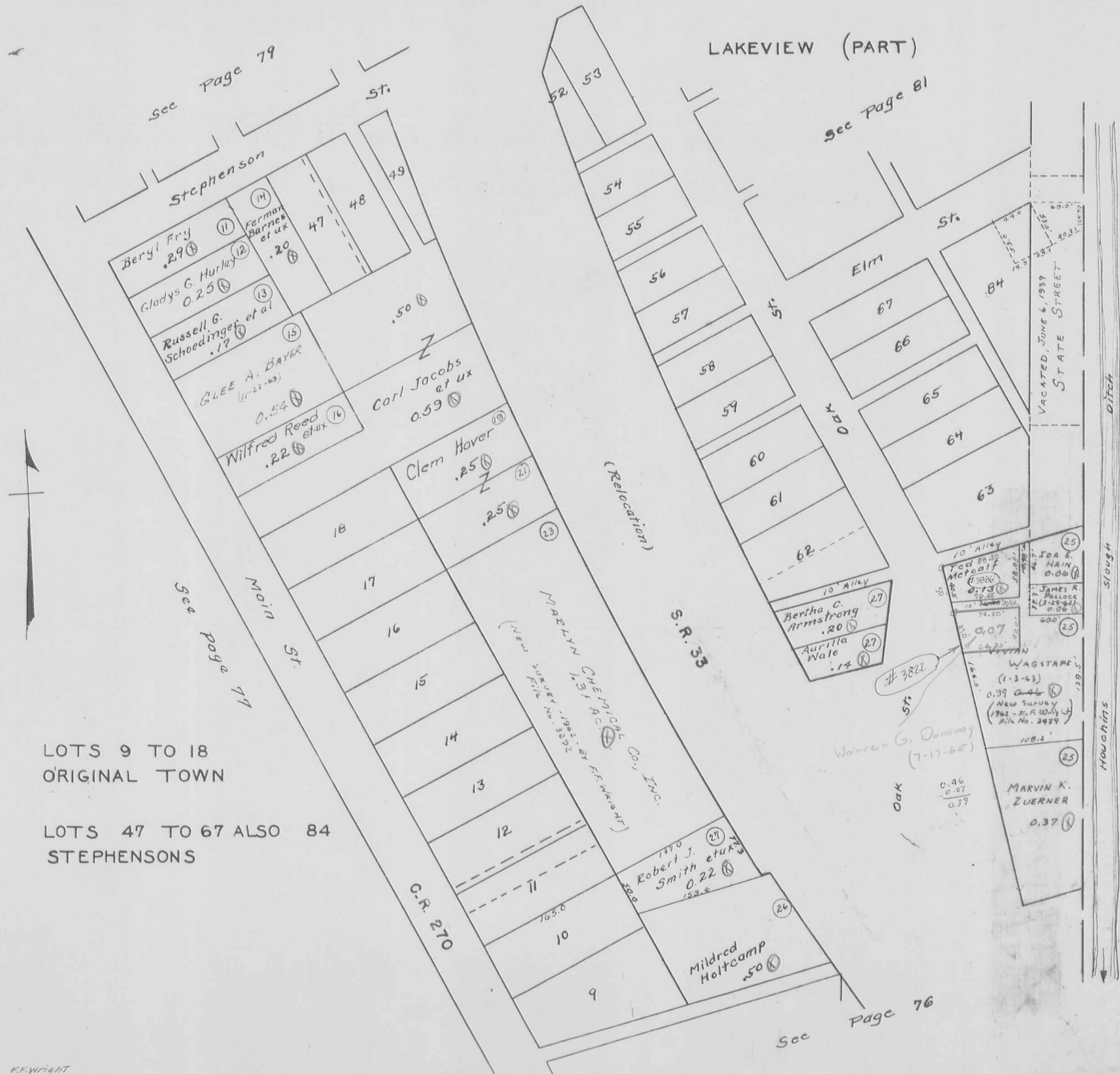
INDIAN LAKE MEDICAL CENTER, INC.
(12-9-64)
DR. OFFICE SUITES - 1764 - 3,074 sq. ft.

See Page 75

SECTION 27 TOWN 6 S. RANGE 8 E.

SCALE 100 FEET TO THE INCH

LAKEVIEW (PART)

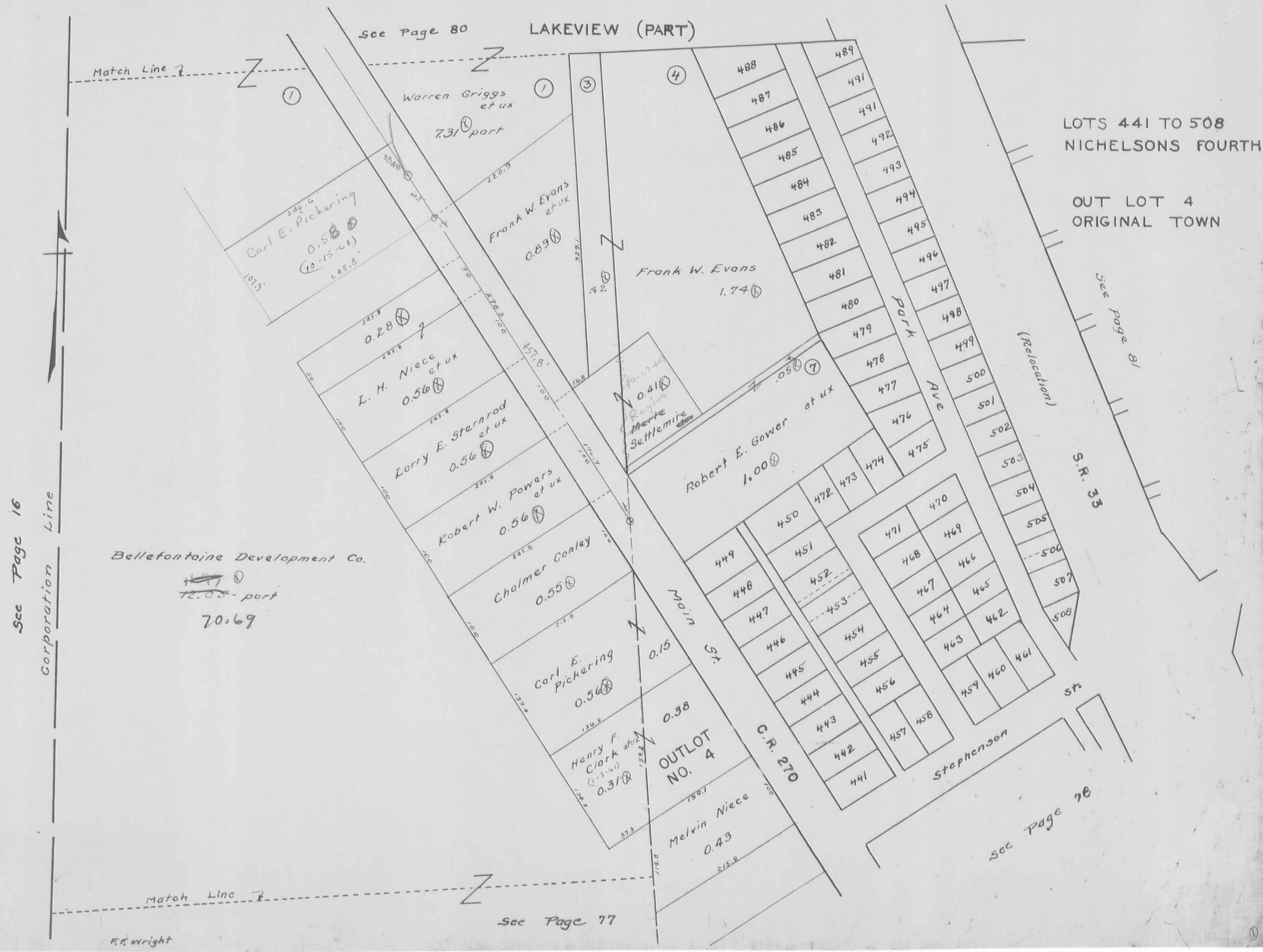


LOTS 9 TO 18 ORIGINAL TOWN

LOTS 47 TO 67 ALSO 84 STEPHENSONS

STOKES TOWNSHIP
SECTION 27 TOWN 6 S. RANGE 8 E.

SCALE 100 FEET TO THE INCH



LOTS 441 TO 508
NICHELSONS FOURTH

OUT LOT 4
ORIGINAL TOWN

See Page 16

Corporation Line

Bellefontaine Development Co.

72.05 - part

70.69

See Page 77

F.R. Wright

See Page 78

See page 81

S.R. 33

(Relocation)

PARK AVE

MAIN ST

C.R. 270

STEPHENSON ST

Regina Marie Settlement

LAKEVIEW (PART)

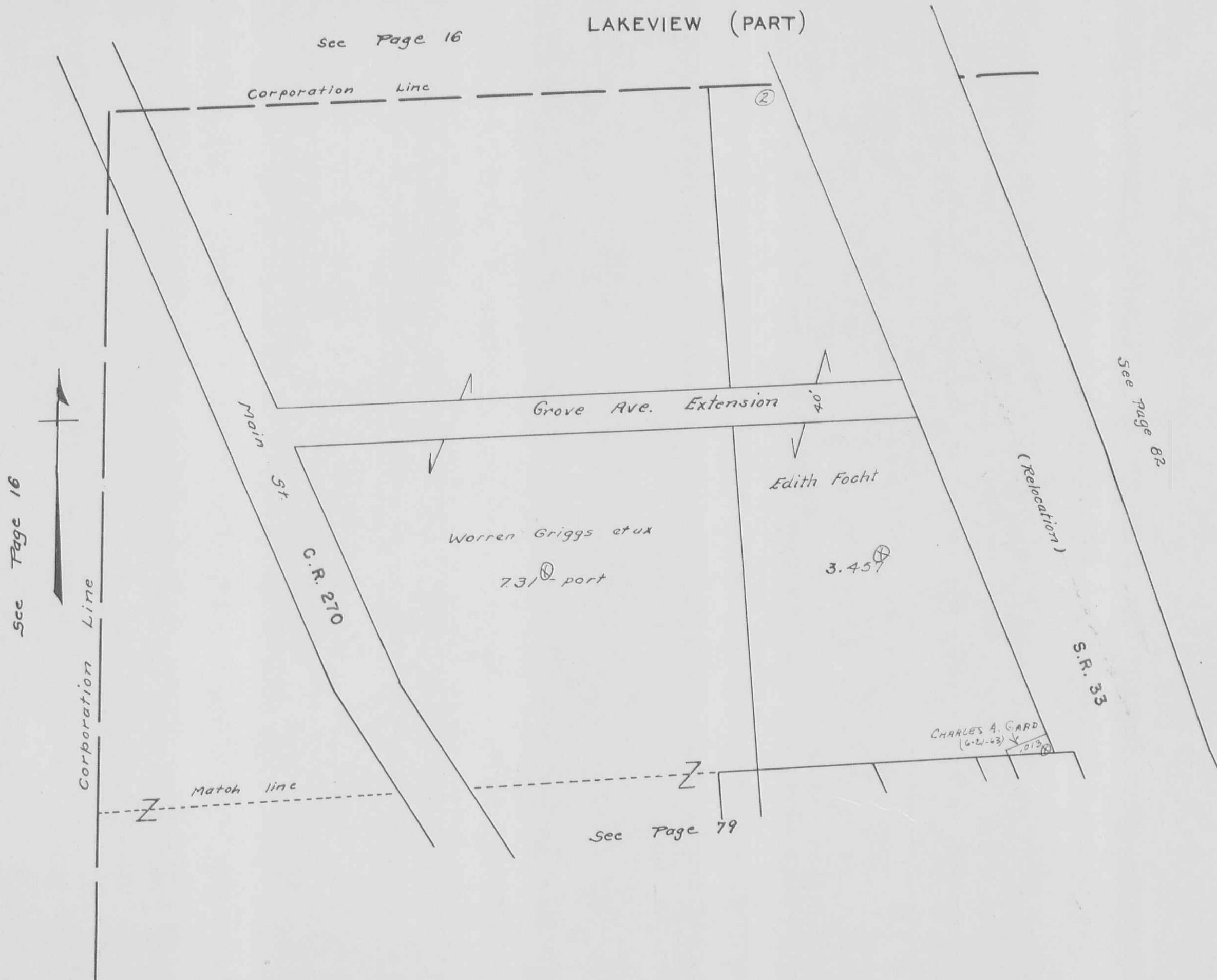
See Page 80

Match Line

Match Line

STOKES TOWNSHIP
SECTION 27 TOWN 6S. RANGE 8 E.

SCALE 100 FEET TO THE INCH



STOKES TOWNSHIP
SECTION 27 TOWN 6S. RANGE 8 E.

SCALE 100 FEET TO THE INCH

LAKEVIEW (PART)



LOTS 68 TO 83
STEPHENSONS

LOTS 190 TO 214
MARSHALLS

See Page 78

Handwritten notes:
Alice E. August (2-2-60)
Donald W. Masters et al (12-11-60)

Handwritten note: See Page 79

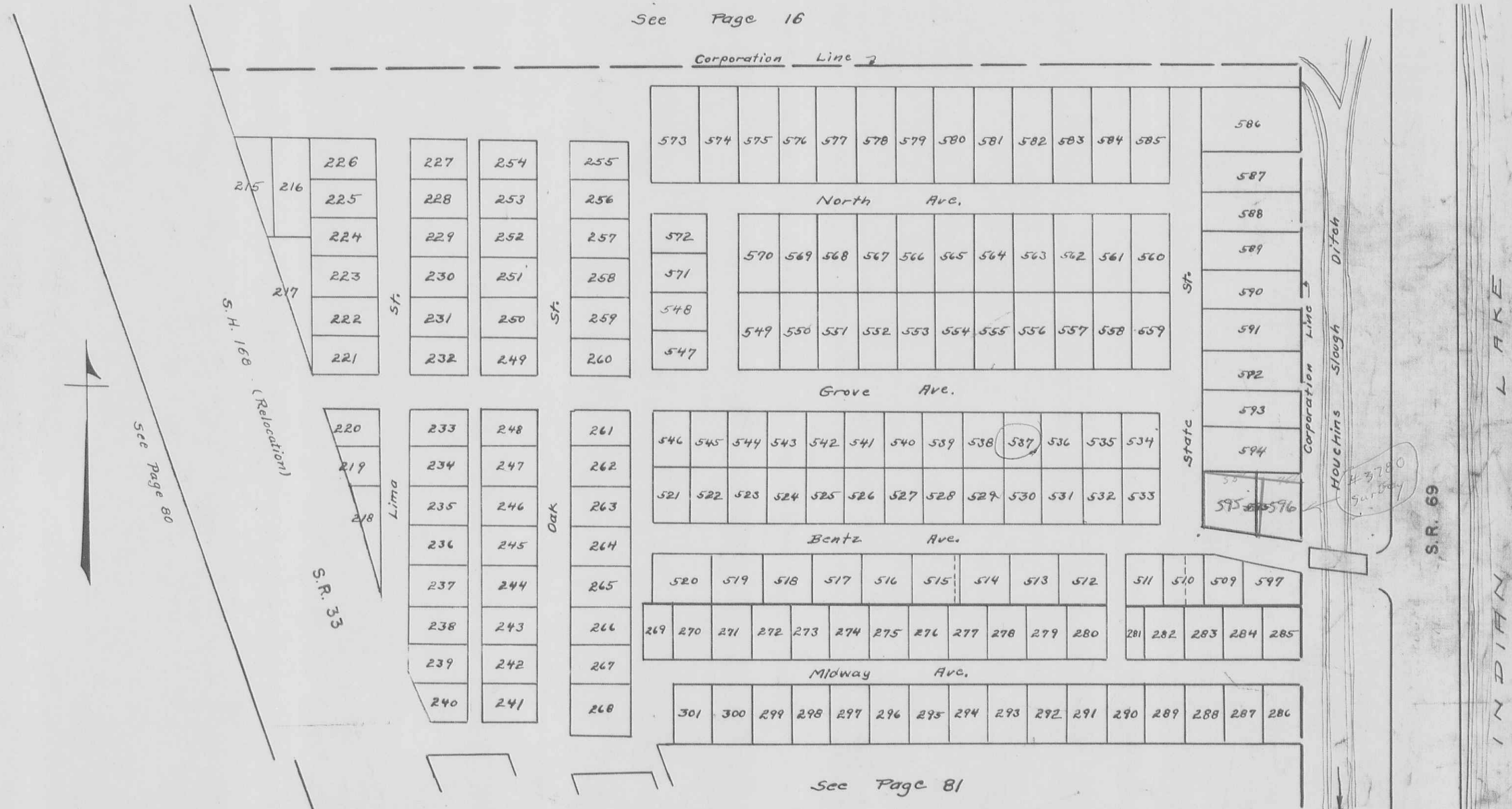
S.R. 69

E
L
A
K
E
V
I
E
W

STOKES TOWNSHIP
SECTION 27 TOWN 6 S. RANGE 8 E.
SCALE 100 FEET TO THE INCH

LAKEVIEW (PART)

See Page 16



LOTS 215 TO 268 COTTAGE GROVE
 LOTS 269 TO 301 KELLEYS
 LOTS 509 TO 597 NICHELSONS FIFTH

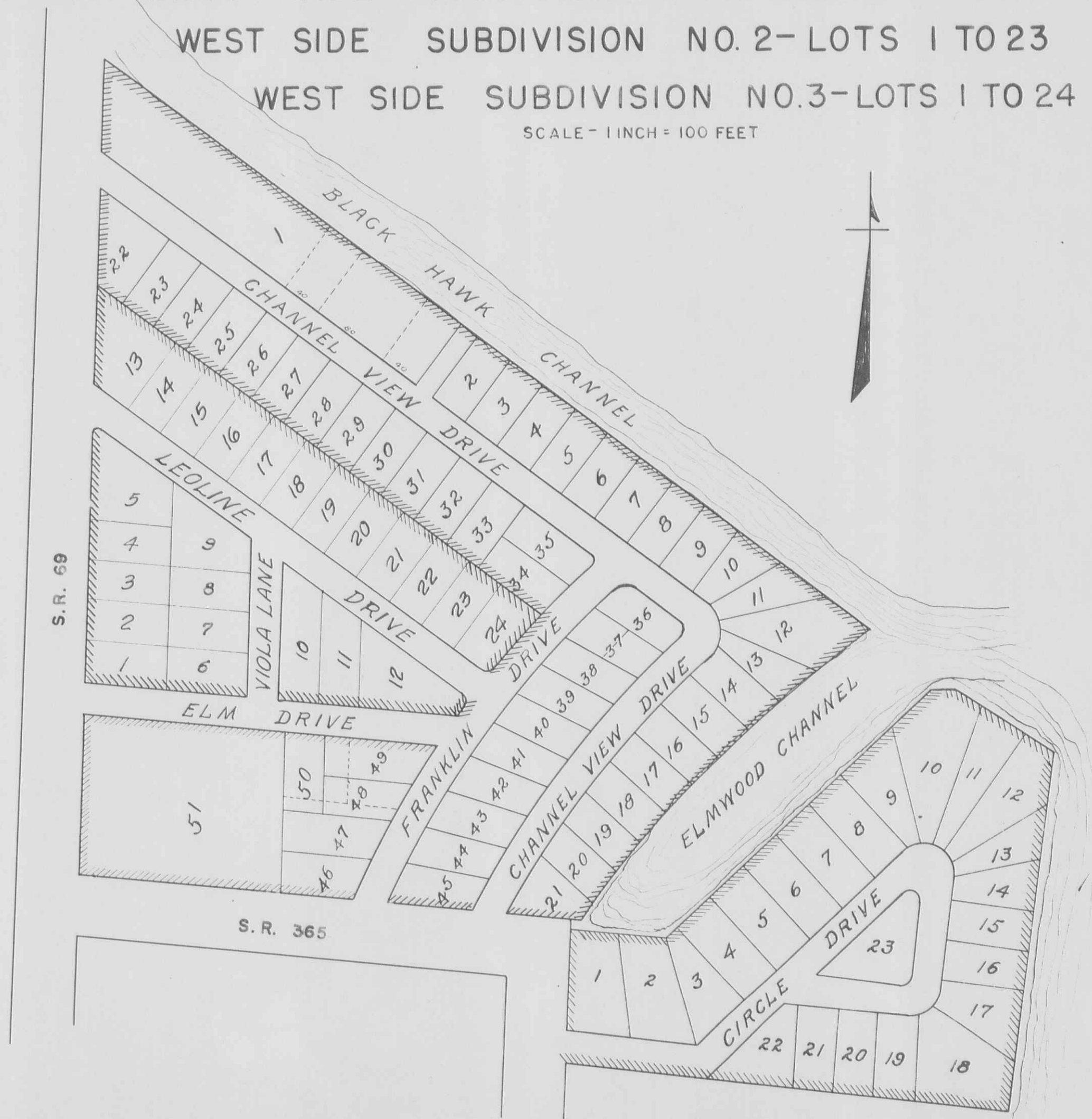
STOKES TOWNSHIP
SECTION 23 - TOWN 6 - RANGE 8

WEST SIDE SUBDIVISION NO. 1 - LOTS 1 TO 51

WEST SIDE SUBDIVISION NO. 2 - LOTS 1 TO 23

WEST SIDE SUBDIVISION NO. 3 - LOTS 1 TO 24

SCALE - 1 INCH = 100 FEET

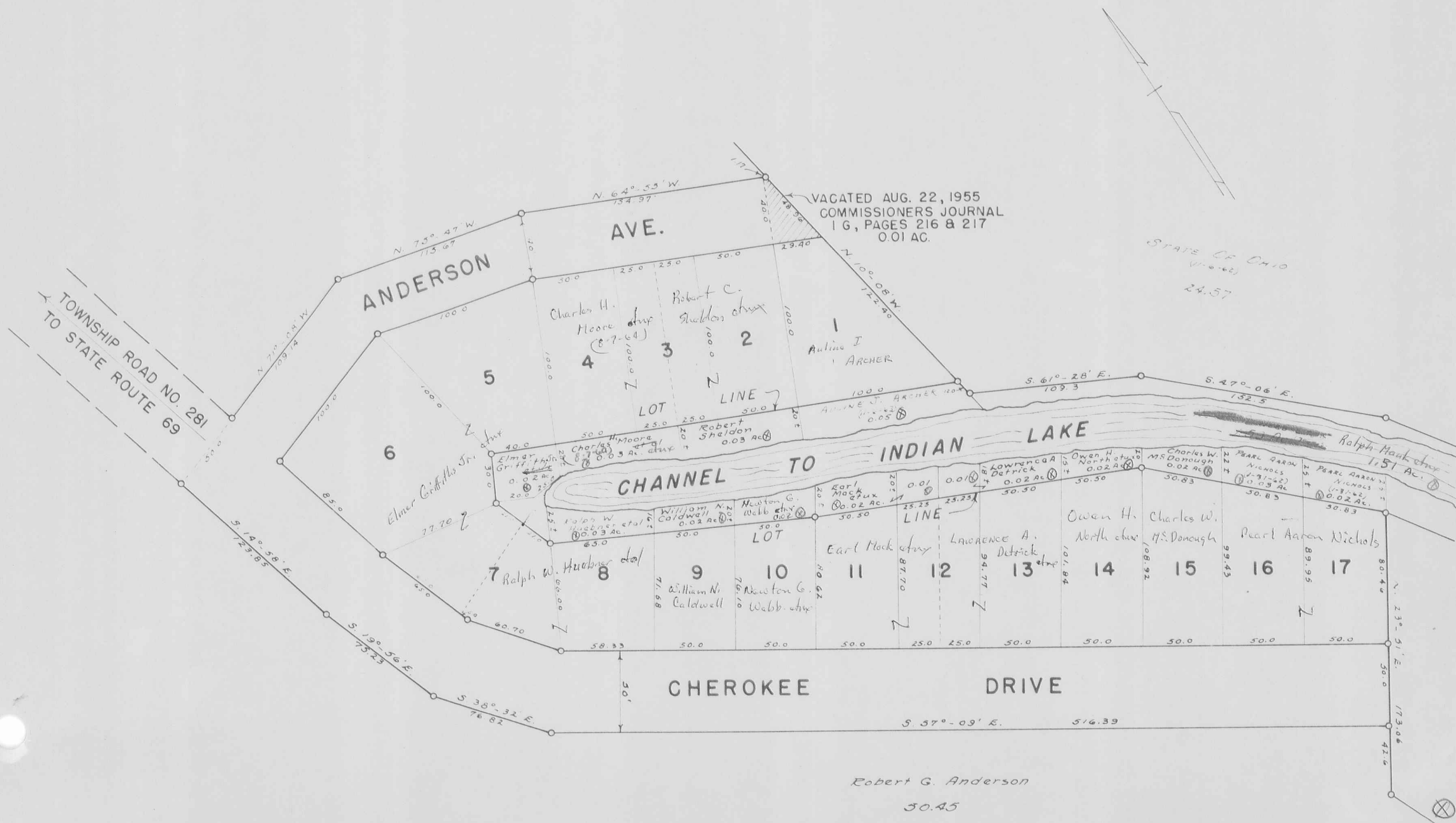


SEC. 23-T6S-R8E

CHEROKEE ALLOTMENT

LOTS 1 TO 17

SCALE: 1"=50'



VACATED AUG. 22, 1955
 COMMISSIONERS JOURNAL
 I G, PAGES 216 & 217
 0.01 AC.

STATE OF OHIO
 (VI-6-62)
 24.57

TOWNSHIP ROAD NO. 281
 TO STATE ROUTE 69

Robert G. Anderson
 30.45

STOKES TOWNSHIP
 VIRGINIA MILITARY SURVEY 12276

SCALE 60 FEET TO THE INCH

REESE ADDITION



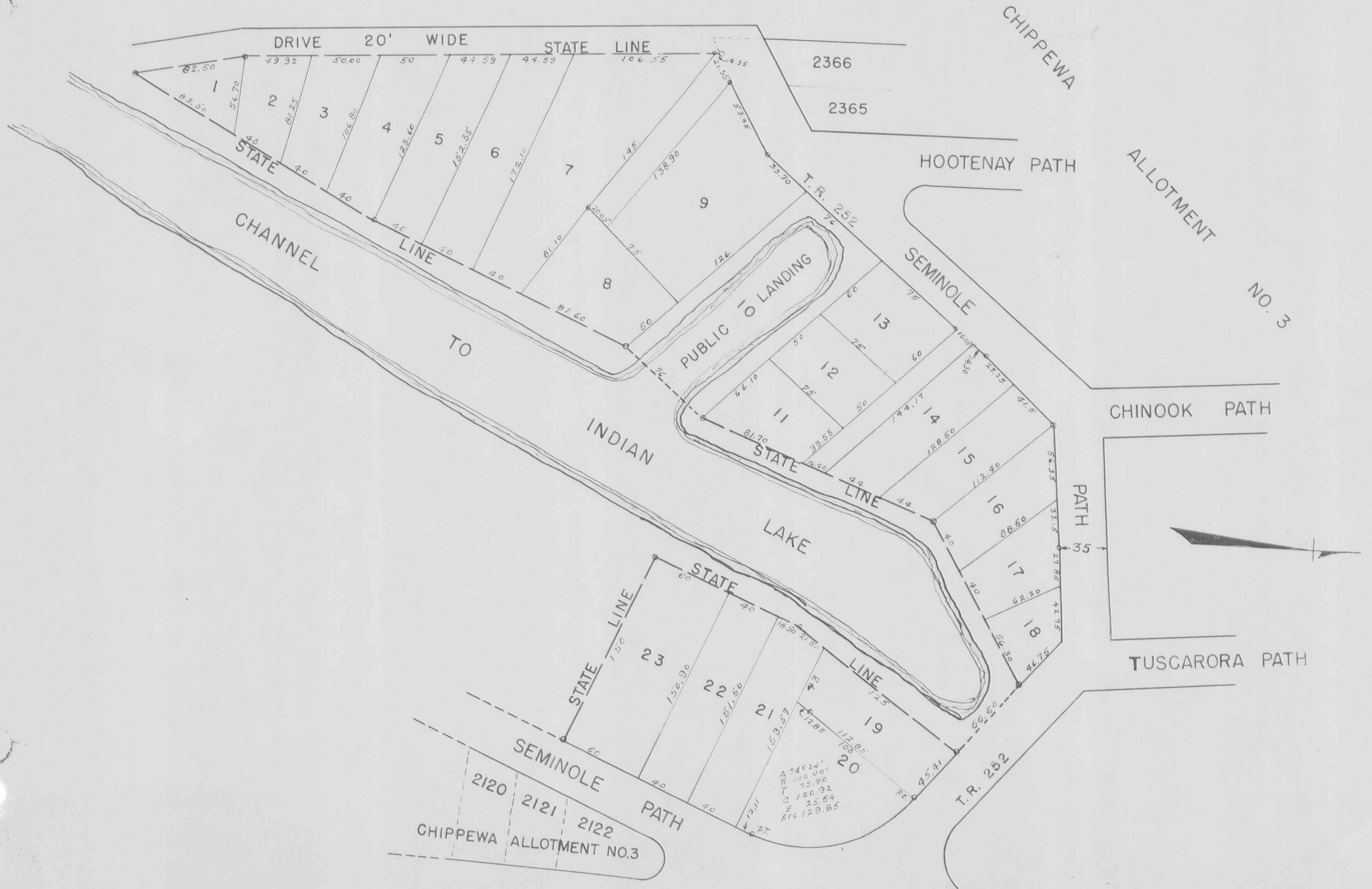
3.928
 3.02
 Reese → 108



STOKES TOWNSHIP
VIRGINIA MILITARY SURVEY 12276


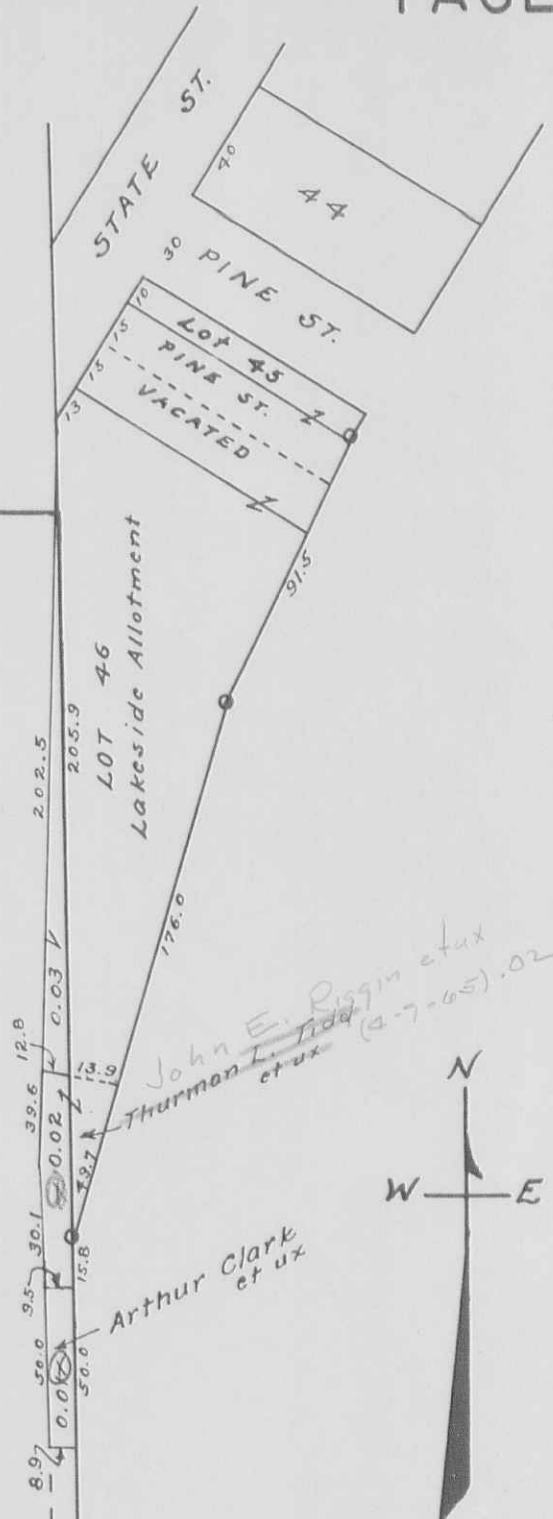
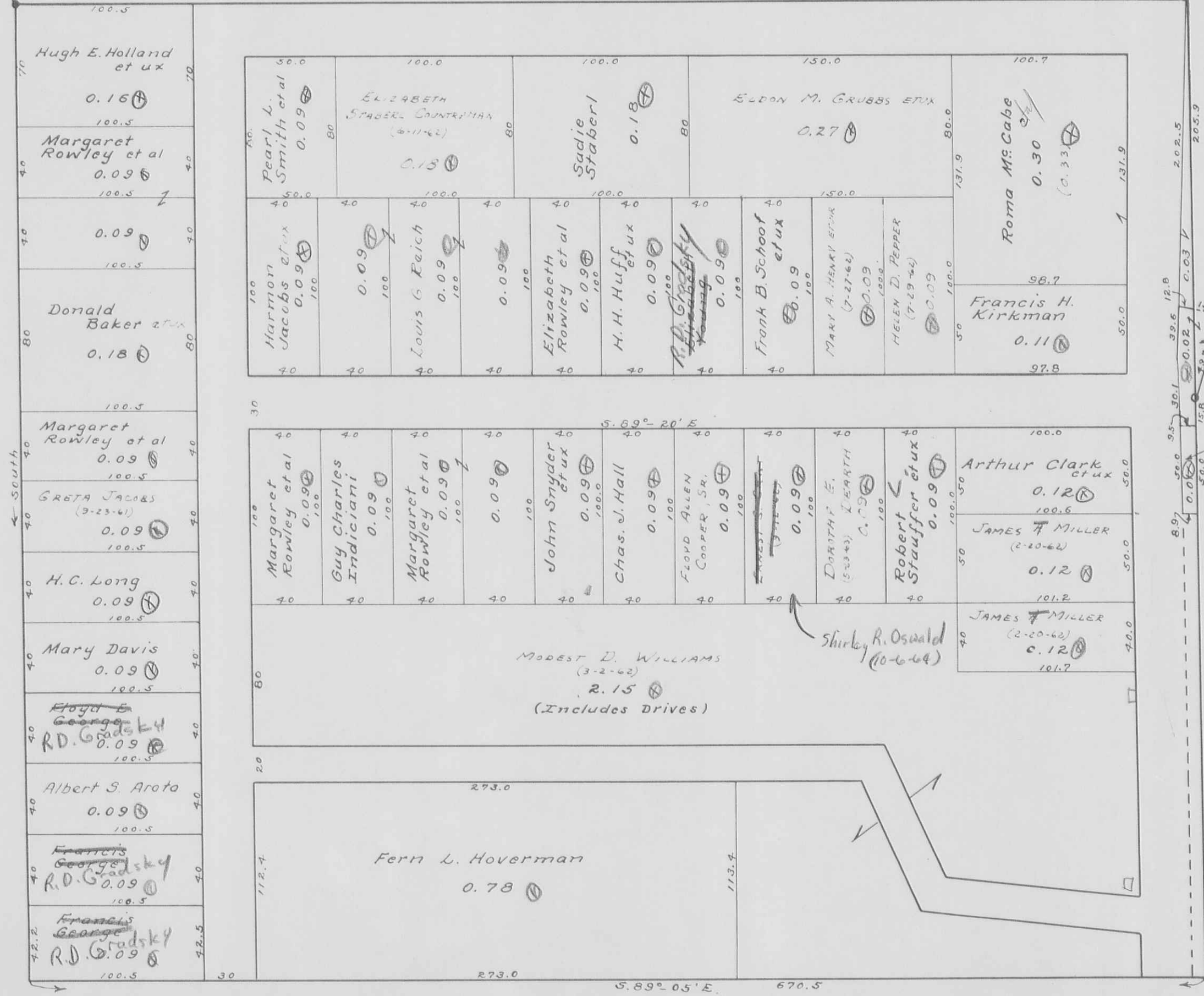
SCALE 60 FEET TO THE INCH

O'DELLS ALLOTMENT



STOKES TOWNSHIP
SECTION 27-TOWN 6S.-RANGE 8E. (PART)
UNRECORDED PLAT
OF
H. L. WILLIAMS ET. AL.

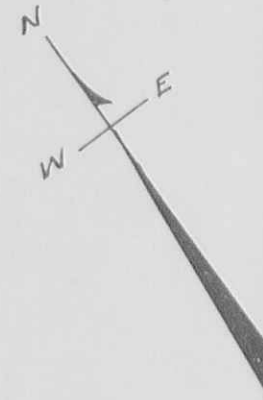
352.8' from southwest corner of Edith Schmedlings tract



SCALE: 1 Inch = 60 Feet

BYERS HORSESHOE CHANNEL SUBDIVISIONS 1 & 2
SECTION 23, TOWN 6, RANGE 8

1" = 100'



OATMAN'S ALLOTMENT

SCALE: 1 INCH = 60 FEET

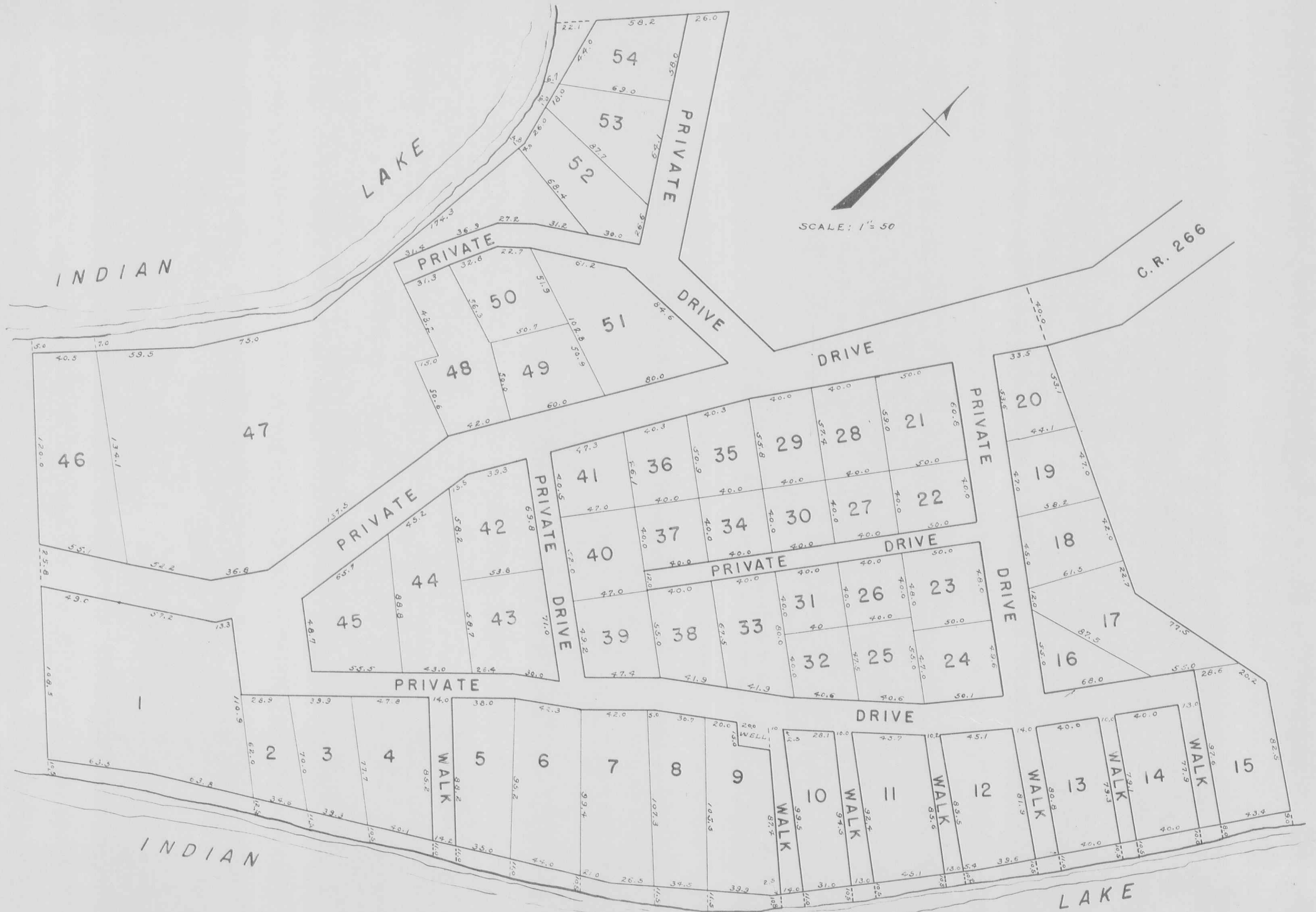


JULY 12, 1956

GROSS ALLOTMENT
SCALE: 1 INCH = 50 FEET

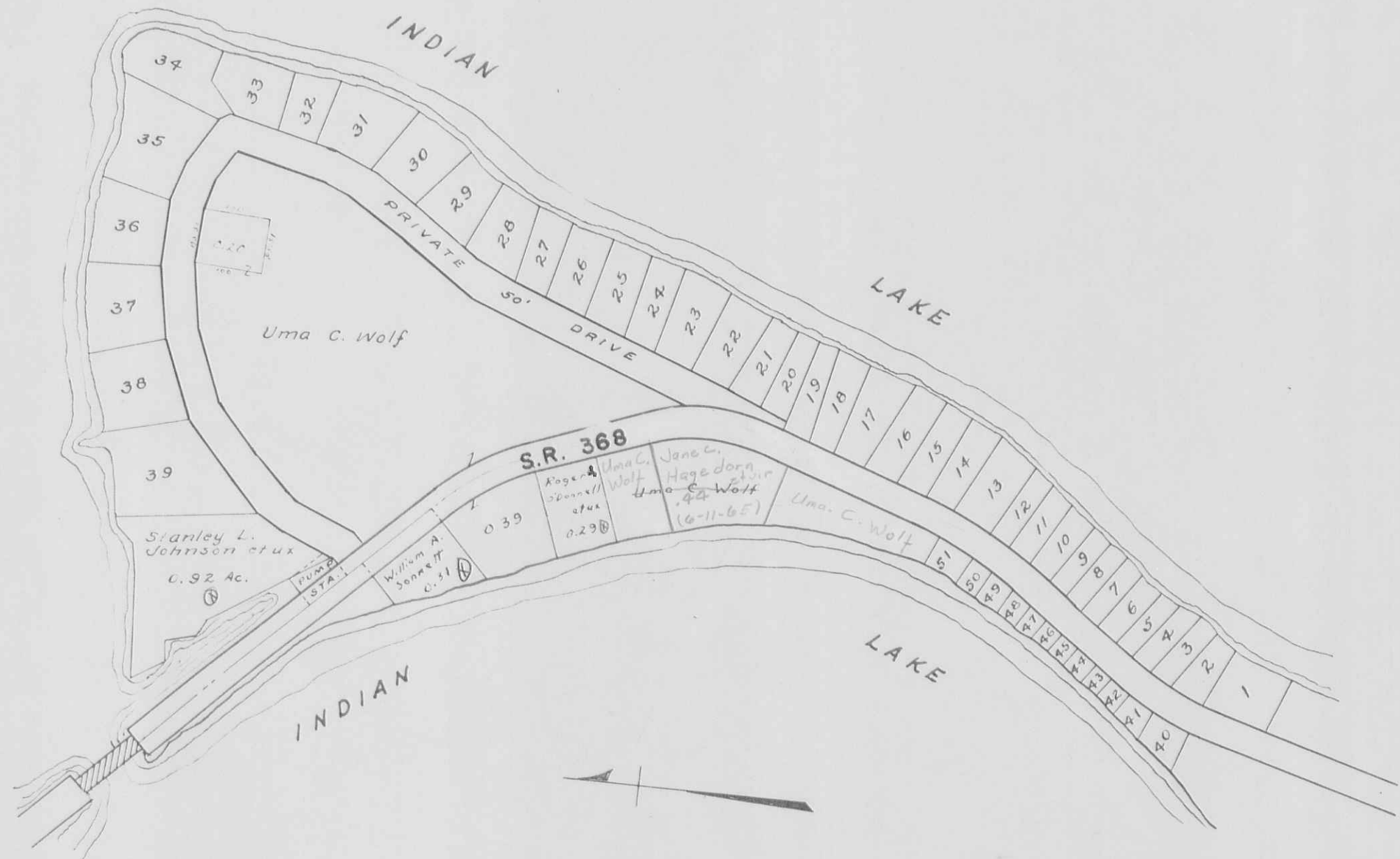


STOKES TOWNSHIP
VIRGINIA MILITARY SURVEY 12276
HOUSER ALLOTMENT



STOKES TOWNSHIP
VIRGINIA MILITARY SURVEY 12276
LAKERIDGE SUBDIVISION

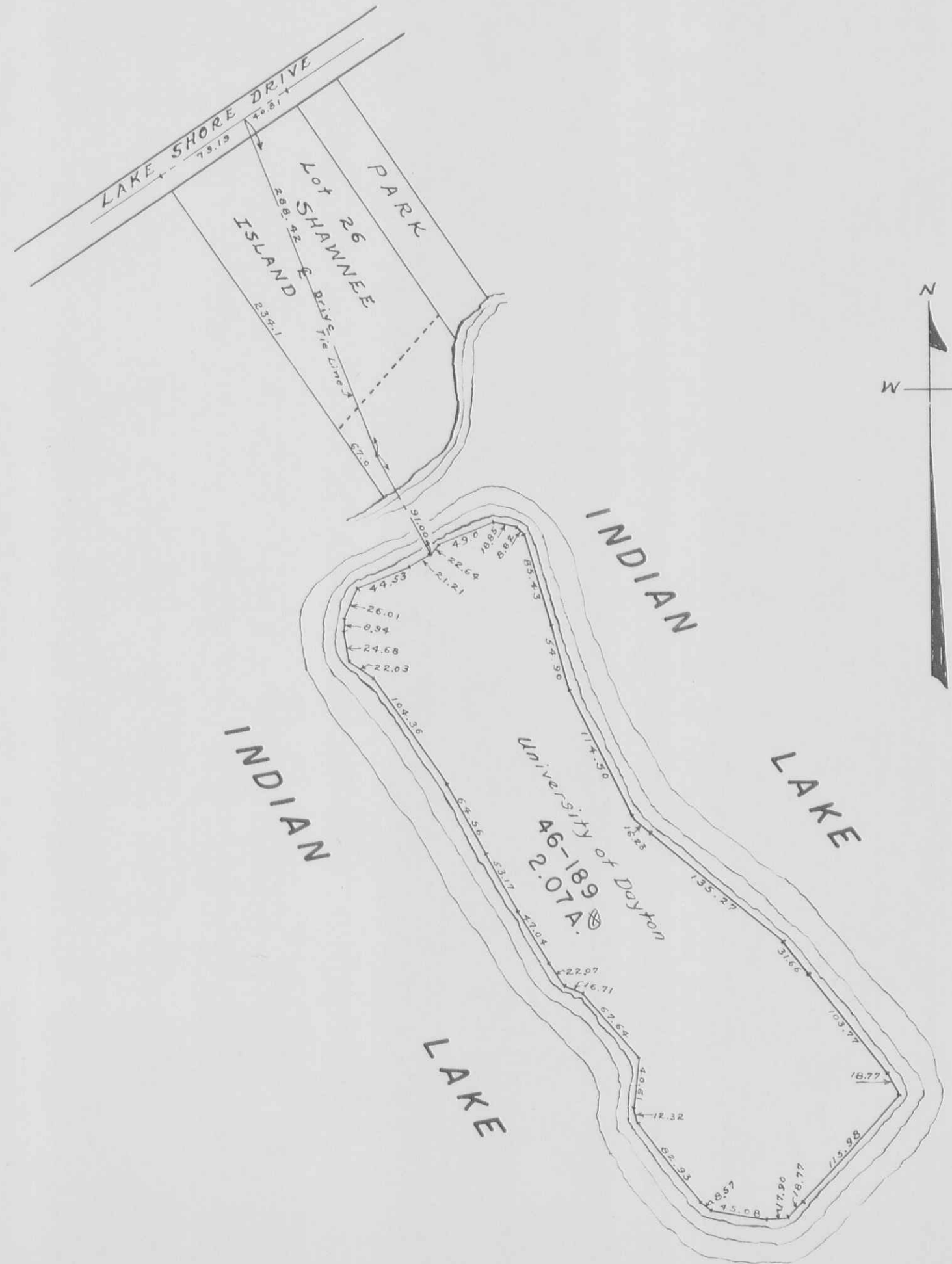
SCALE: 1 INCH = 200 FEET



Lots 40 To 51 not to scale

STOKES TOWNSHIP
 VIRGINIA MILITARY SURVEY 12276
 GOVERNORS ISLAND

SCALE: 1 INCH = 100 FEET



Note; See Logan County Recorders Plat Book 5-Volume E, page 24 for survey of this Island.

STOKES TOWNSHIP
VIRGINIA MILITARY SURVEY 12276
MINNEWAUKEN ISLAND

SCALE: 1 INCH = 100 FEET
SUBS. 46-190 TO 46-226 INCLUSIVE

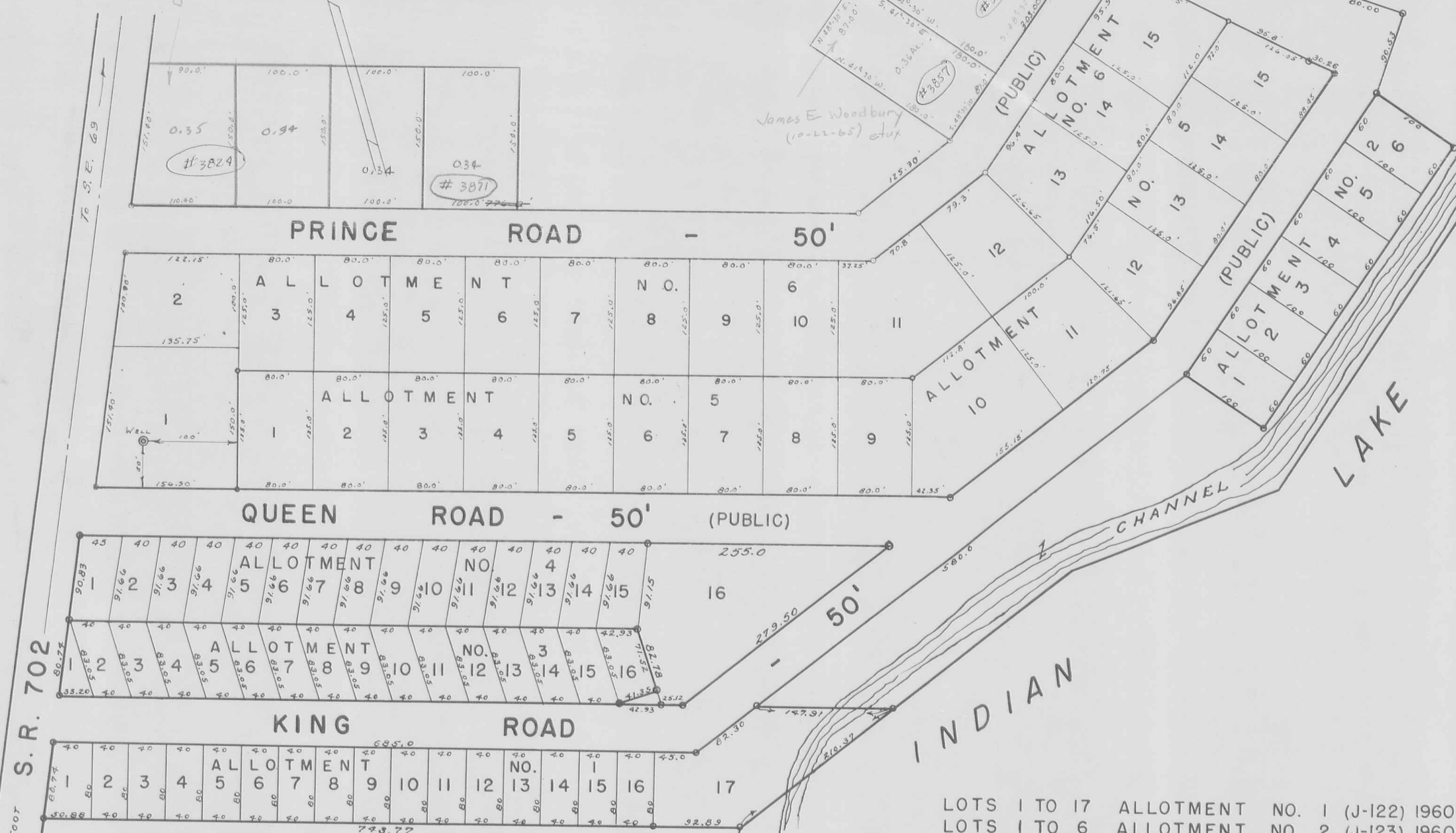


VIRGINIA MILITARY SURVEY 12277
 KING'S LANDING ALLOTMENTS

SCALE: 1 INCH = 100 FEET

*David A. Gray et al
 (9-2-65)*

*James E. Woodbury
 (10-22-65) et al*



S.R. 702

TO TURKEY FOOT

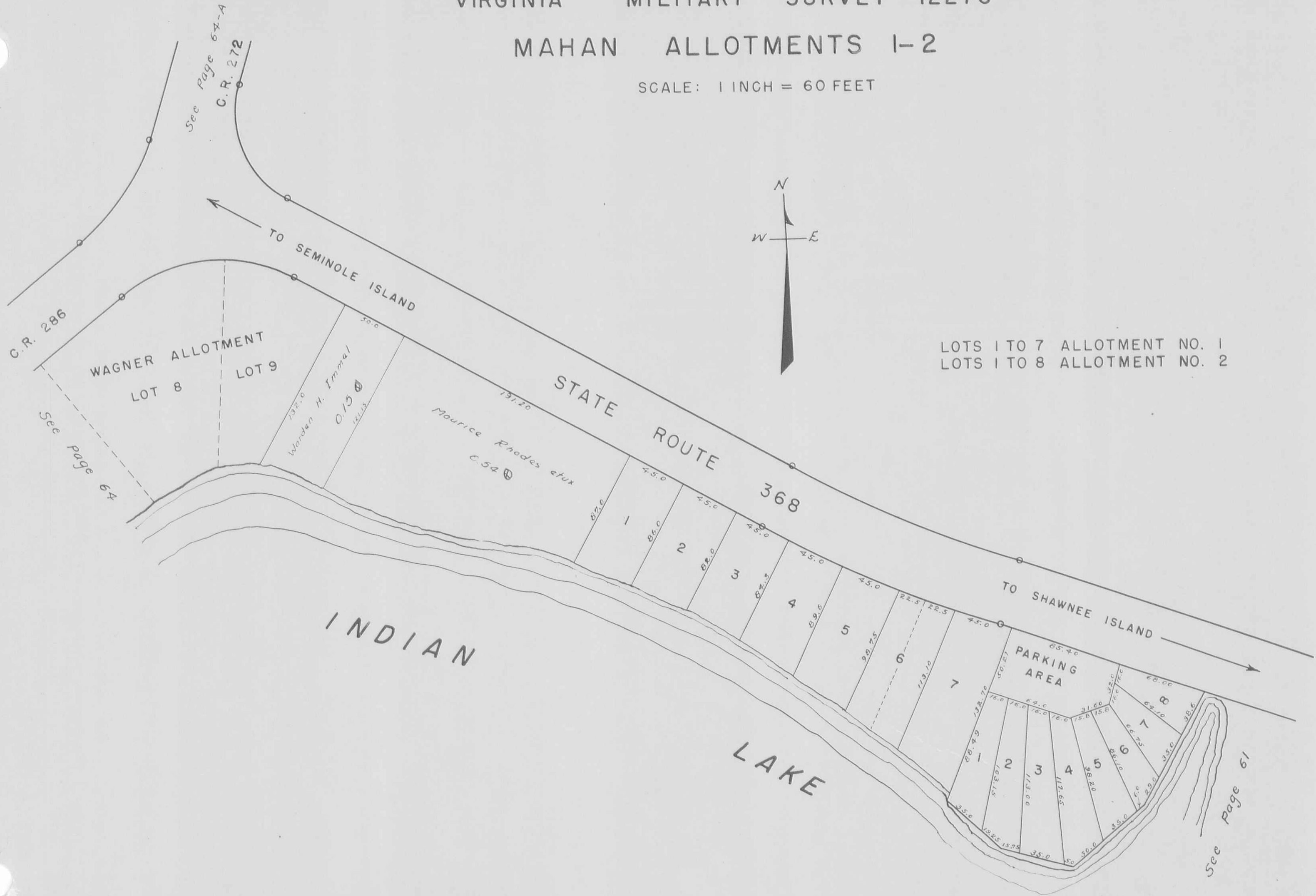
Ruth Gunkel See Page 36

*Drawn, June 2, 1960
 Revised, January 8, 1965 - D.E.G.*

- LOTS 1 TO 17 ALLOTMENT NO. 1 (J-122) 1960
- LOTS 1 TO 6 ALLOTMENT NO. 2 (J-123) 1960
- LOTS 1 TO 16 ALLOTMENT NO. 3 (J-129) 1960
- LOTS 1 TO 16 ALLOTMENT NO. 4 (J-132) 1961
- LOTS 1 TO 15 ALLOTMENT NO. 5 (J-159) 1962
- LOTS 1 TO 15 ALLOTMENT NO. 6 (J-171) 1964

MAHAN ALLOTMENTS 1-2

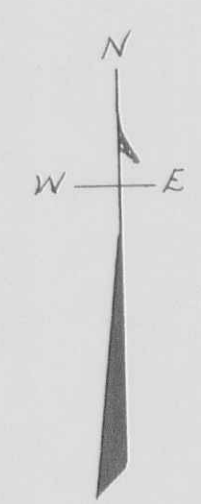
SCALE: 1 INCH = 60 FEET



LOTS 1 TO 7 ALLOTMENT NO. 1
LOTS 1 TO 8 ALLOTMENT NO. 2

NEWLAND ALLOTMENT

SCALE: 1 INCH = 60 FEET



Drawn June 17, 1960

See Page 68

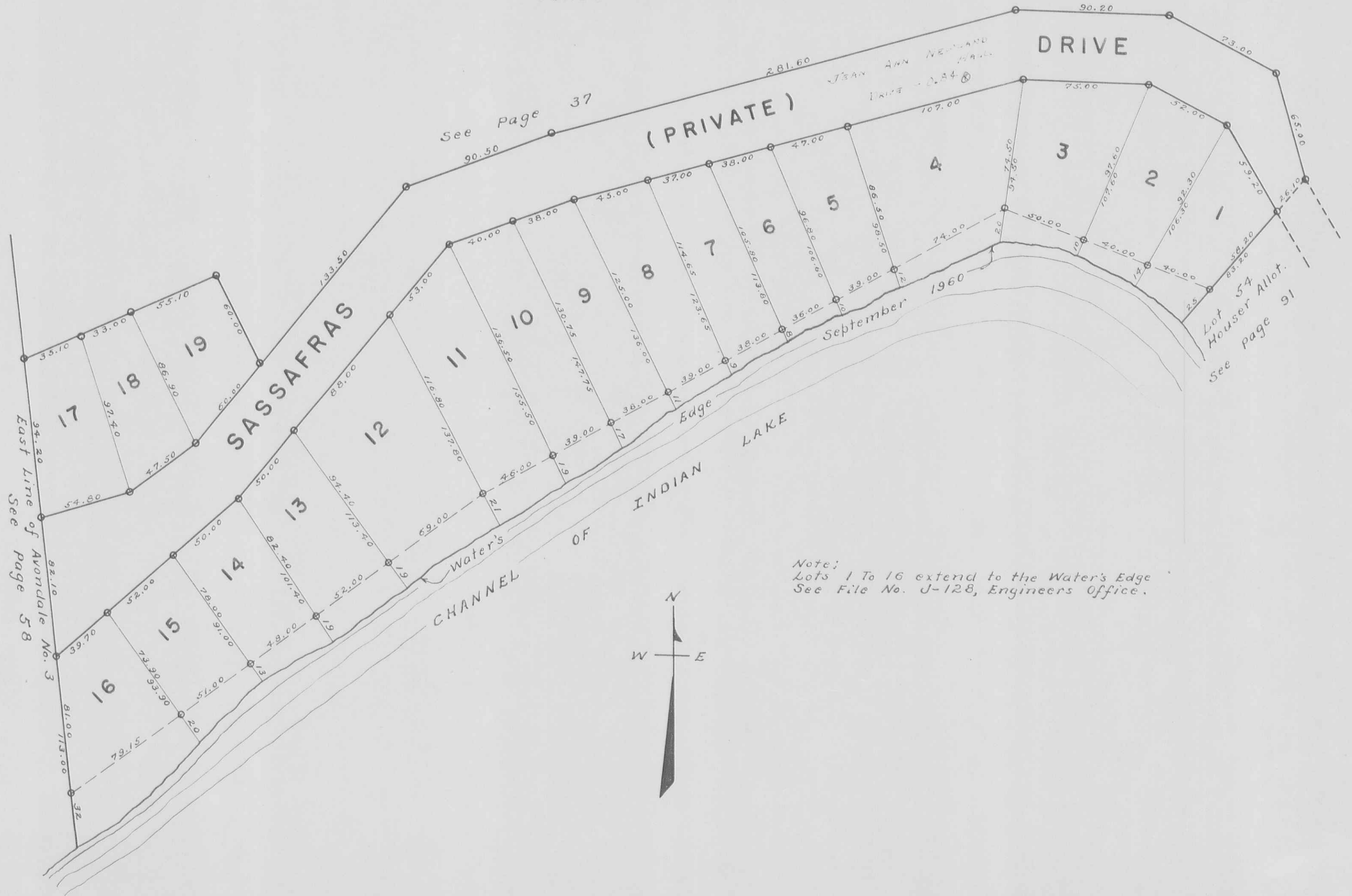
See Page 36

See Page 89

See Page 90

HALL ALLOTMENT

SCALE: 1 INCH = 50 FEET



Drawn Sept. 29, 1960
H.E.D.

Note:
Lots 1 To 16 extend to the Water's Edge
See File No. J-128, Engineers Office.

Lot 54
Houser Allot.
See page 91

See Page 37

East Line of Avondale No. 3
See Page 58

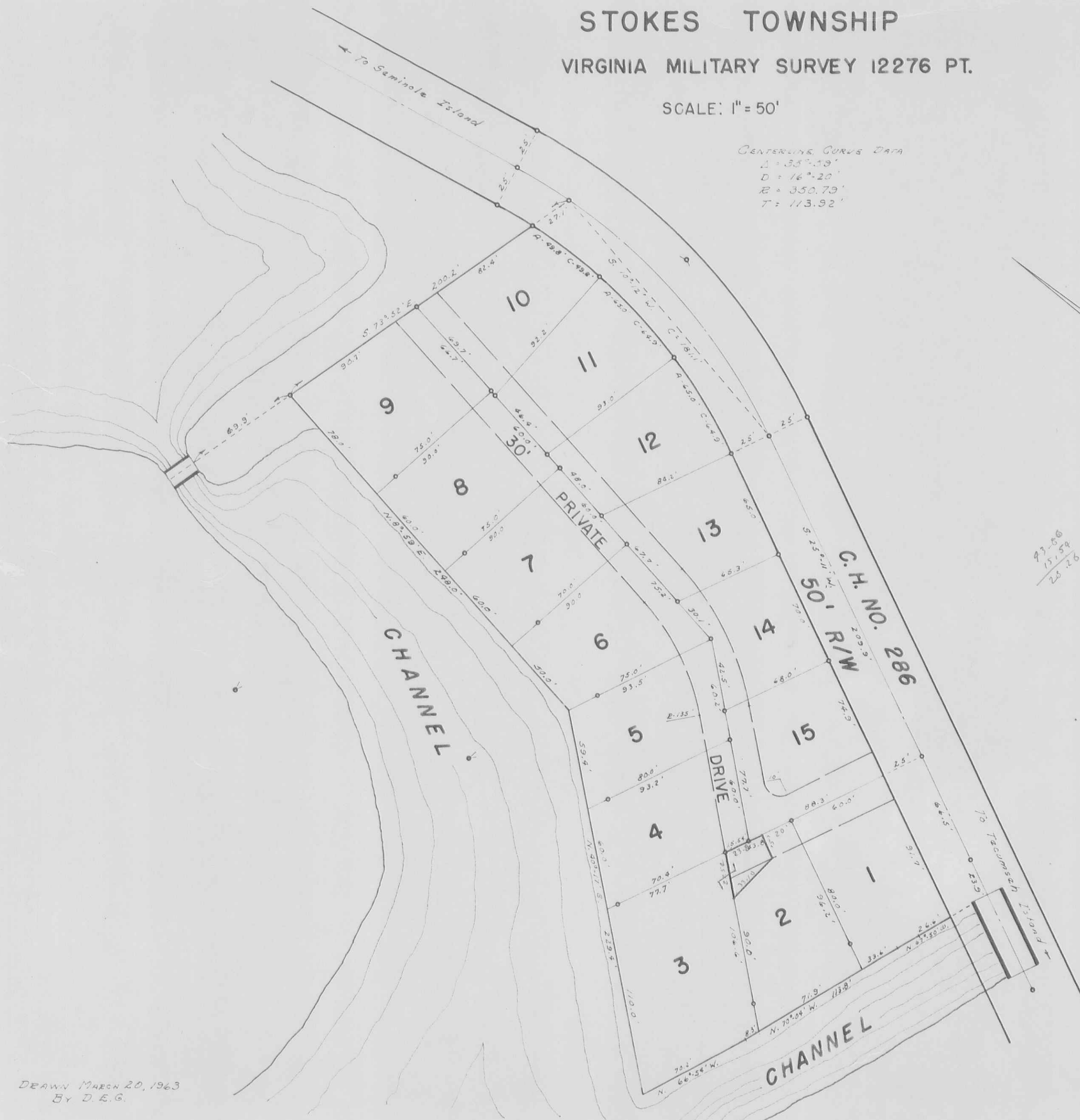
September 1960



VIRGINIA MILITARY SURVEY 12276 PT.

SCALE: 1" = 50'

CENTERLINE CURVE DATA
 $\Delta = 35^{\circ}-58'$
 $D = 16^{\circ}-20'$
 $R = 350.73'$
 $T = 113.92'$



93.50
 15.54
 25.26

**CRANE-TOWN ISLAND
 EDWARDS SUBDIVISION
 1962**

LOTS 1 TO 15, INCLUSIVE.
 SEE FILE J-159 FOR
 RECORDED PLAT.

LOT	NAME	DATE
1	Gerald Schirmin et ux	
2	Elmer W. Wille et ux	9-15-64
3	Robert Eugene Taylor et ux	8-5-64
4	Robert A. Clingerman et ux	
5	Charles H. Granta, Jr. et ux	
6		
7		
8	Robert A. Becker et ux	6-13-64
9	Thomas H. Slack et ux	3-19-64
10		
11	Robert A. Becker et ux	8-15-64
12		
13		
14	Charles H. Granta, Jr. et ux	
15	Robert A. Clingerman et ux	7-18-64

DRAWN MARCH 20, 1963
 BY D. E. G.

STOKES TOWNSHIP
VIRGINIA MILITARY SURVEY 12276
CRANE-TOWN ISLAND
SCALE: 1 INCH = 100 FEET

Scholar Marina, Inc.
0.2288 Ac. ?

See Page 64

PEW ISLAND
STATE OF OHIO
1.00 AC.



STATE OF OHIO
365 AC.
(STATE ISLAND)

INDIAN LAKE

LAKE

JANE VAN ALLEN
BAYLEY
2.48 AC.
(I.L. 358)
(2.57 includes Driveway)

STATE OF OHIO
0.18 AC.

CRANE TOWN (SEE 4)
ISLAND PAGE 101
ALLOTMENT 7 8

SCHULAE MARINA, INC.
5.83 Pt.

BOATEL
SCHULAE MARINA, INC.
5.83 Pt.

EDWARDS SUBDIVISION (SEE 13)
PAGE 99
PAGE 12

C. H. 286
To Tecumseh Island

LAKE

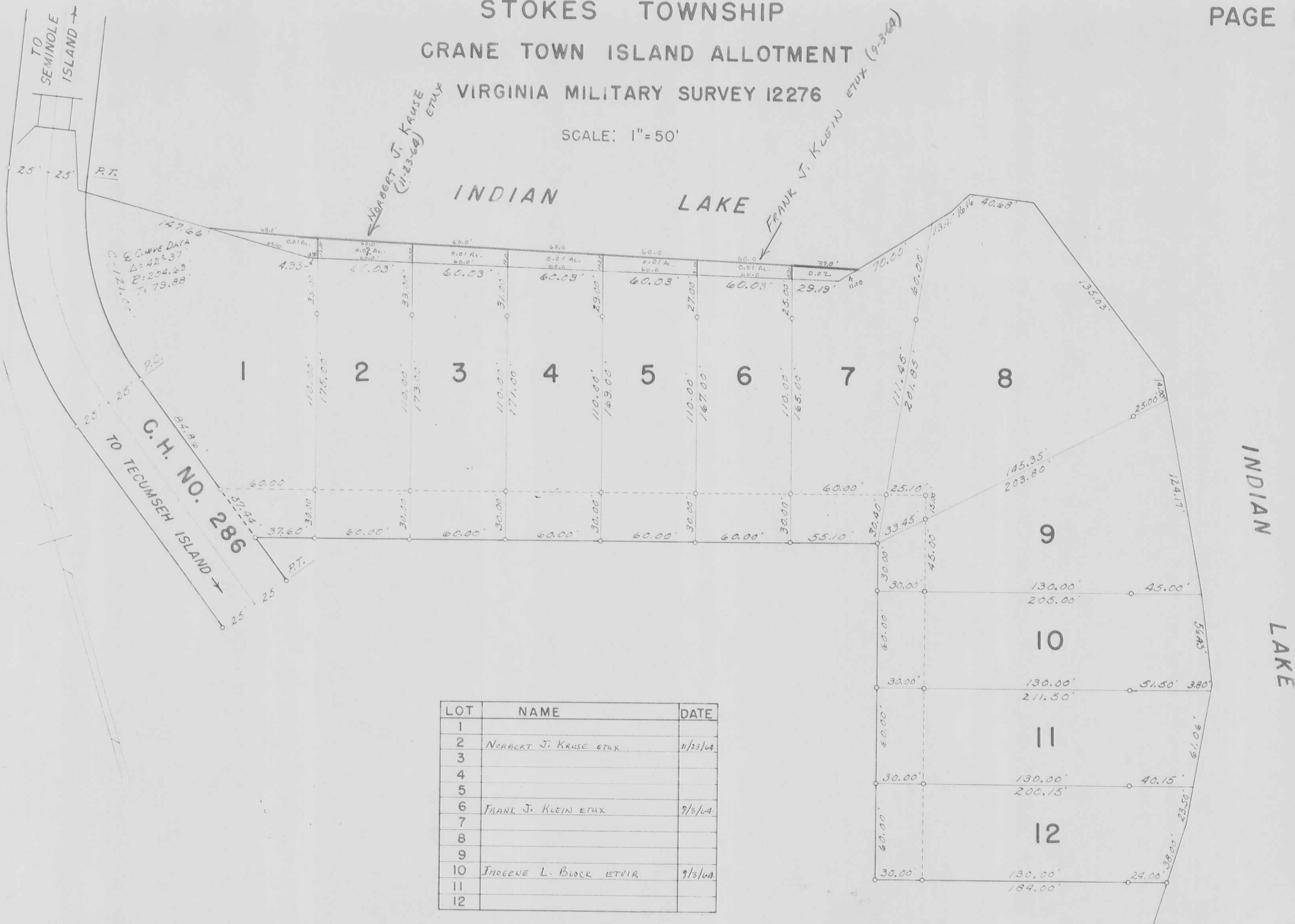
INDIAN LAKE

Scholar Marina, Inc.

STOKES TOWNSHIP
CRANE TOWN ISLAND ALLOTMENT

VIRGINIA MILITARY SURVEY 12276

SCALE: 1" = 50'



LOT	NAME	DATE
1		
2	ROBERT J. KRAUSE ETUX	11/23/64
3		
4		
5		
6	FRANK J. KLEIN ETUX	9/3/64
7		
8		
9		
10	JACOB L. BLOCK ETUX	9/3/64
11		
12		

Lots 1, 3, 4, 5, 7, 8, 9, 11, 12. in the name of Warren L. Edwards etux (9-3-64)

CRANE TOWN ISLAND ALLOTMENT
LOTS 1 TO 12 - INCL. - 3.67 ACRES
RECORDERS PLAT BOOK 4 VOL. D PAGE 98
ENGINEERS FILE - J-165 - DECEMBER 1963

STOKES TOWNSHIP

COOPER ALLOTMENT-SHAWNEE ISLAND

VIRGINIA MILITARY SURVEY 12276

SCALE: 1" = 50'



COOPER ALLOTMENT
 LOTS 1 TO 6 INCL.
 RECORDERS PLAT BOOK 4,
 VOL. D, PAGE 101.
 ENGINEERS FILE J-138
 APRIL 13, 1964.

LOT	NAME	DATE
-1		
2	Ralph Harmon et ux	
3	Robert W. Satterlin et ux	
4	Charles L. Nissley et ux	
-5		
6	Phillip K. Cooper et ux	11-14-64

DRAWN BY DANIEL E. GILBERT
 APRIL 17, 1964

STOKES TOWNSHIP

SEC. 23 - T.6 S. - R.8E. PART

SCALE: 1" = 100'

SEE PAGE 5

S. 88°-12' E. 1234.50'

SEC. 14 - T.6 S. - R.8E.

SEC. 23 - T.6 S. - R.8E.

SEC. 22 - T.6 S. - R.8E.
SEC. 23 - T.6 S. - R.8E.
R/W

60'

1008.70'

N. 1°-57' E.

WATERFRONT LAND CO.

(1-11-64)

23.950

NOTE:
LOTS 1 TO 23 INCL.
HOLIDAY SHORES ALLOT-
MENT NO. 1 - J-167.

SEE PAGE 13



S.R. 69

TO LAKEVIEW

COOPER AVENUE

50'

50'



GRANDI AVENUE - 50'

N. 81°-07' W.

540.20'

CHANNEL

COOPER AVENUE - 50'

S. 77°-32' W.

785.00'

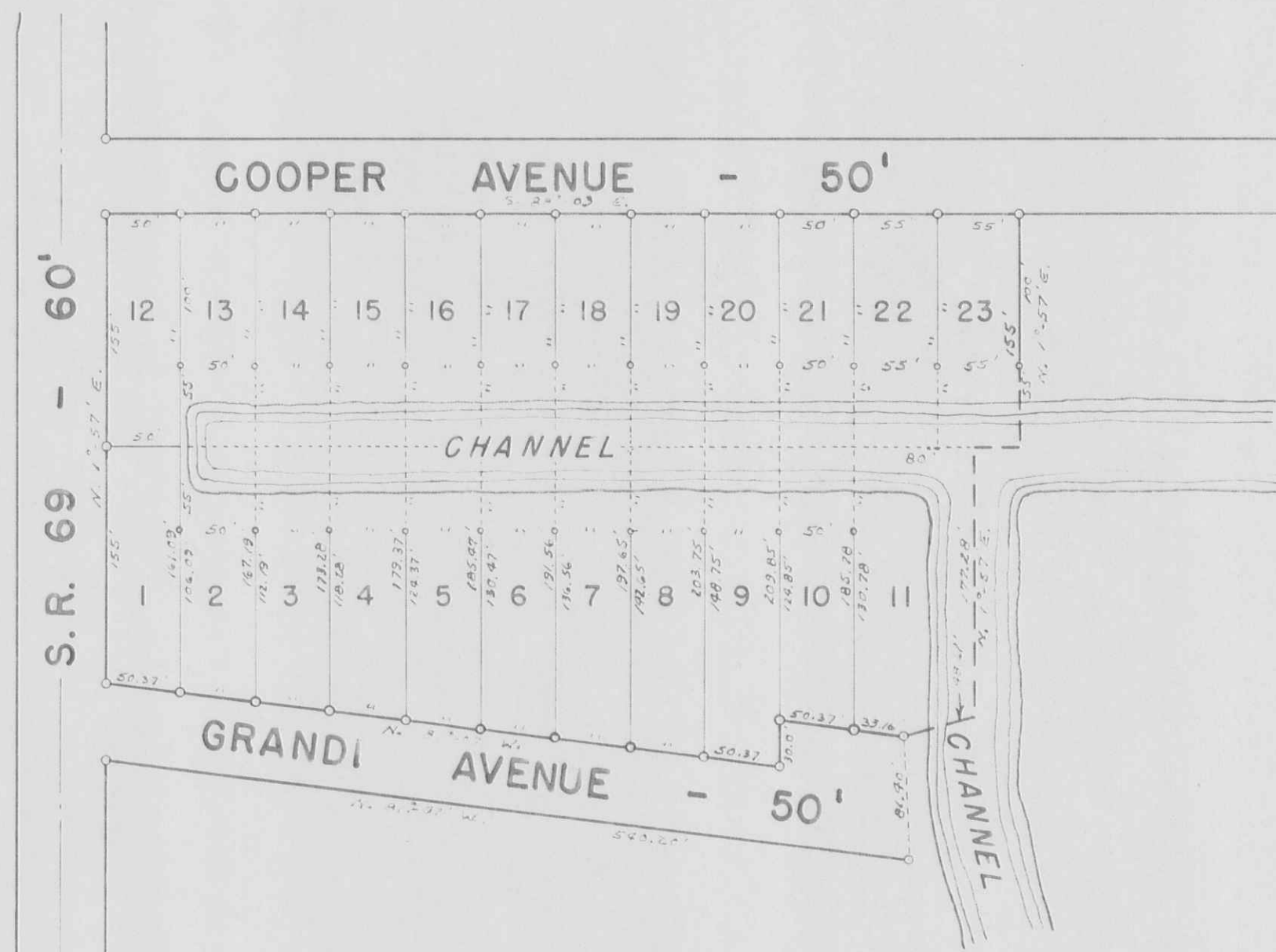
S. 1°-46' W. 882.50'

SEE PAGE 14

STOKES TOWNSHIP
 HOLIDAY SHORES ALLOTMENT NO. 1
 SEC. 23 - T.6S. - R.8E. PART

SCALE: 1" = 100'

LOT	NAME	DATE
1		
2		
3		
4		
5		
6		
7		
8		
9		
10		
11		
12		
13		
14		
15		
16		
17		
18		
19		
20		
21		
22		
23		



HOLIDAY SHORES ALLOTMENT NO. 1
 LOTS 1 TO 23 INCLUSIVE.
 RECORDERS PLAT BOOK 4, VOL. D, PAGE 104.
 ENGINEERS FILE J-167, AUGUST 10, 1964

DRAWN BY D. E. G.
 AUGUST 12, 1964