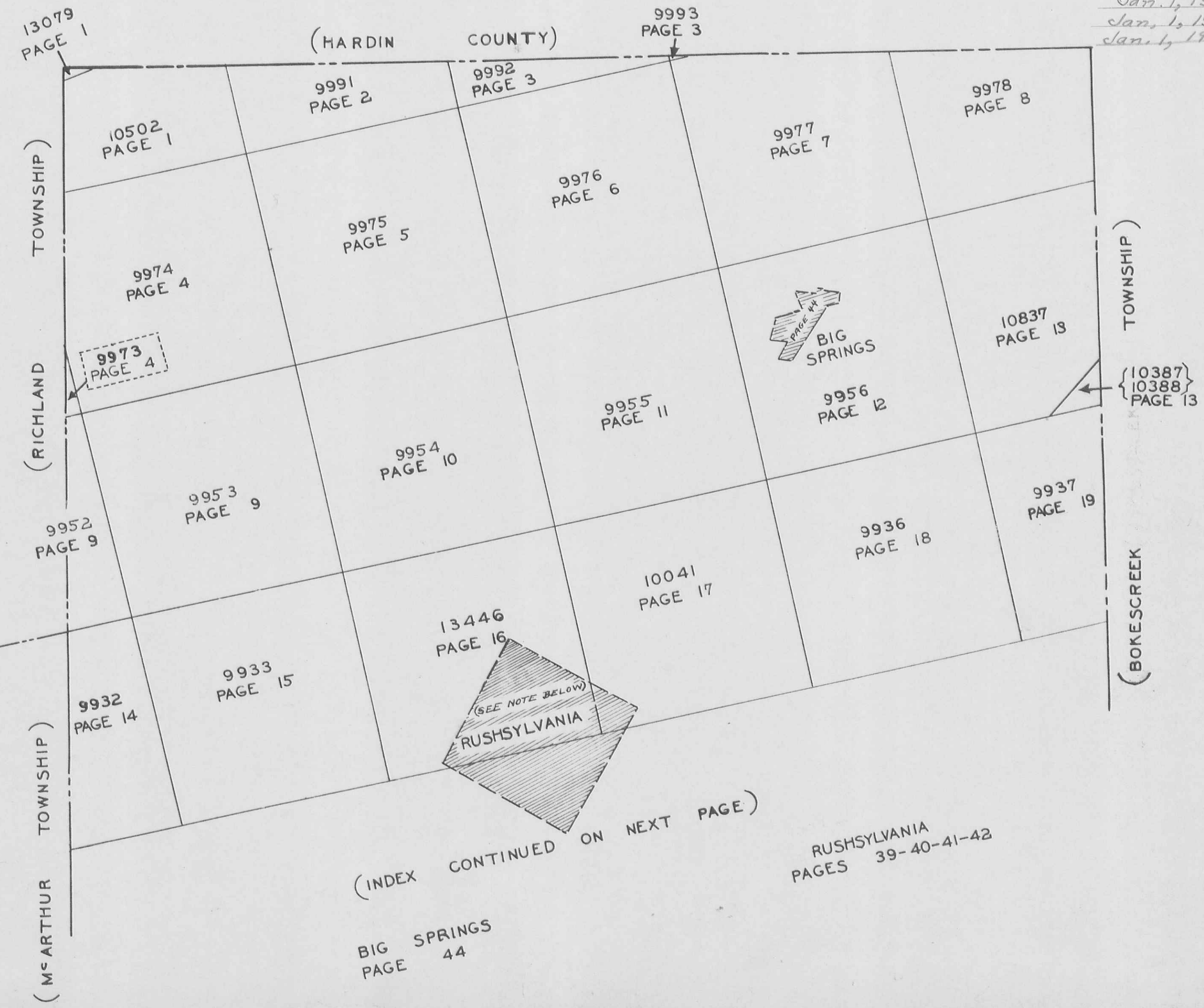


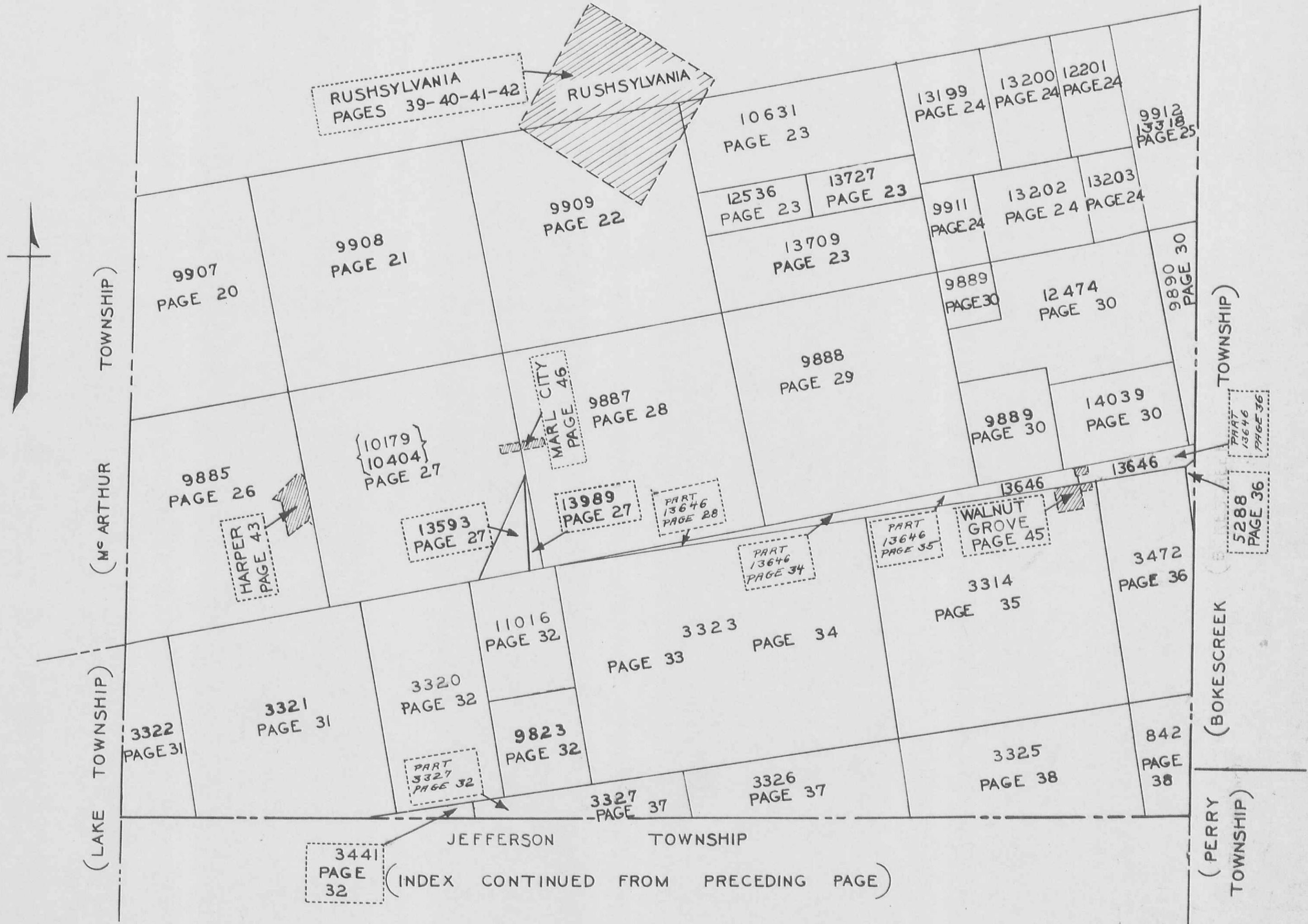
RUSHCREEK TOWNSHIP
INDEX MAP
VIRGINIA MILITARY SURVEYS

INDEX PAGE A

CORRECTED TO Jan. 1, 1955
Jan. 1, 1956
Jan. 1, 1957
Jan. 1, 1958



RUSHCREEK TOWNSHIP
INDEX MAP
VIRGINIA MILITARY SURVEYS



(INDEX CONTINUED FROM PRECEDING PAGE)

RUSHCREEK INDEX

TOWNSHIP MAP

VIRGINIA
MILITARY
SURVEYS PAGE

842	38
3314	35
3320	32
3321	31
3322	31
3323 (PART)	33
3323 (PART)	34
3325	38
3326	37
3327 (PART)	37
3327 (PART)	32
3441	32
3472	36
5288	36
9823	32
9885	26
9887	28
9888	29
9889	30
9890	30
9907	20
9908	21
9909	22
9911	24
9912 & 13318	25
9932	14
9933	15
9936	18
9937	19
9952	9
9953	9
9954	10
9955	11
9956	12
9973	4
9974	4

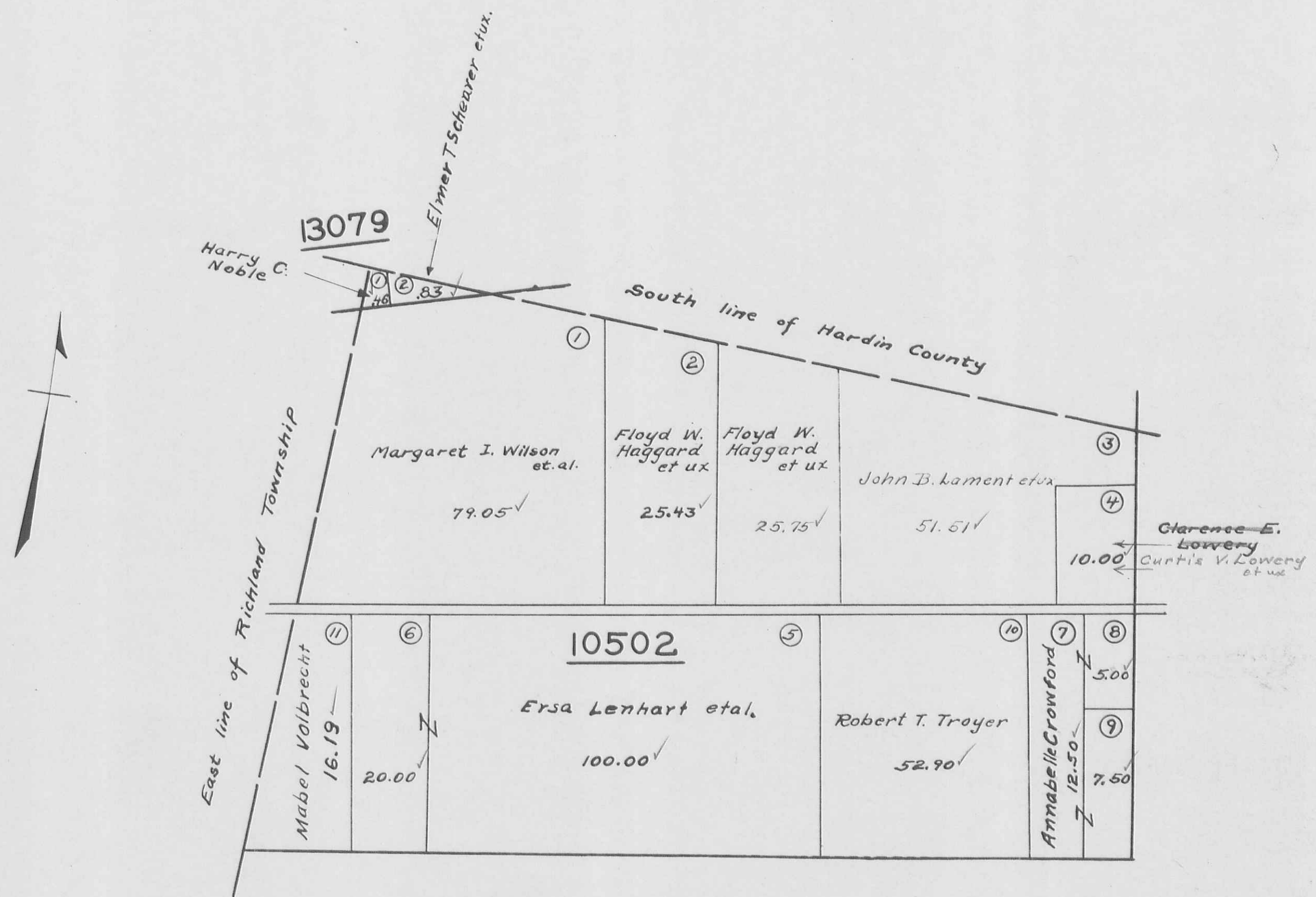
VIRGINIA
MILITARY
SURVEYS PAGE

9975	5
9976	6
9977	7
9978	8
9991	2
9992	3
9993	3
10041	17
{ 10179 } { 10404 }	27
{ 10387 } { 10388 }	13
10502	1
10631	23
10837	13
11016	32
12201	24
12474	30
12536	23
13079	1
13199	24
13200	24
13202	24
13203	24
13446	16
13593	27
13646 (PART)	28
13646 (PART)	34
13646 (PART)	35
13646 (PART)	36
13646 (PART)	45
13709	23
13727	23
13989	27
14039	30

RUSHCREEK TOWNSHIP
 VIRGINIA MILITARY SURVEYS

10502
 13079

SCALE 10 CHAINS TO THE INCH

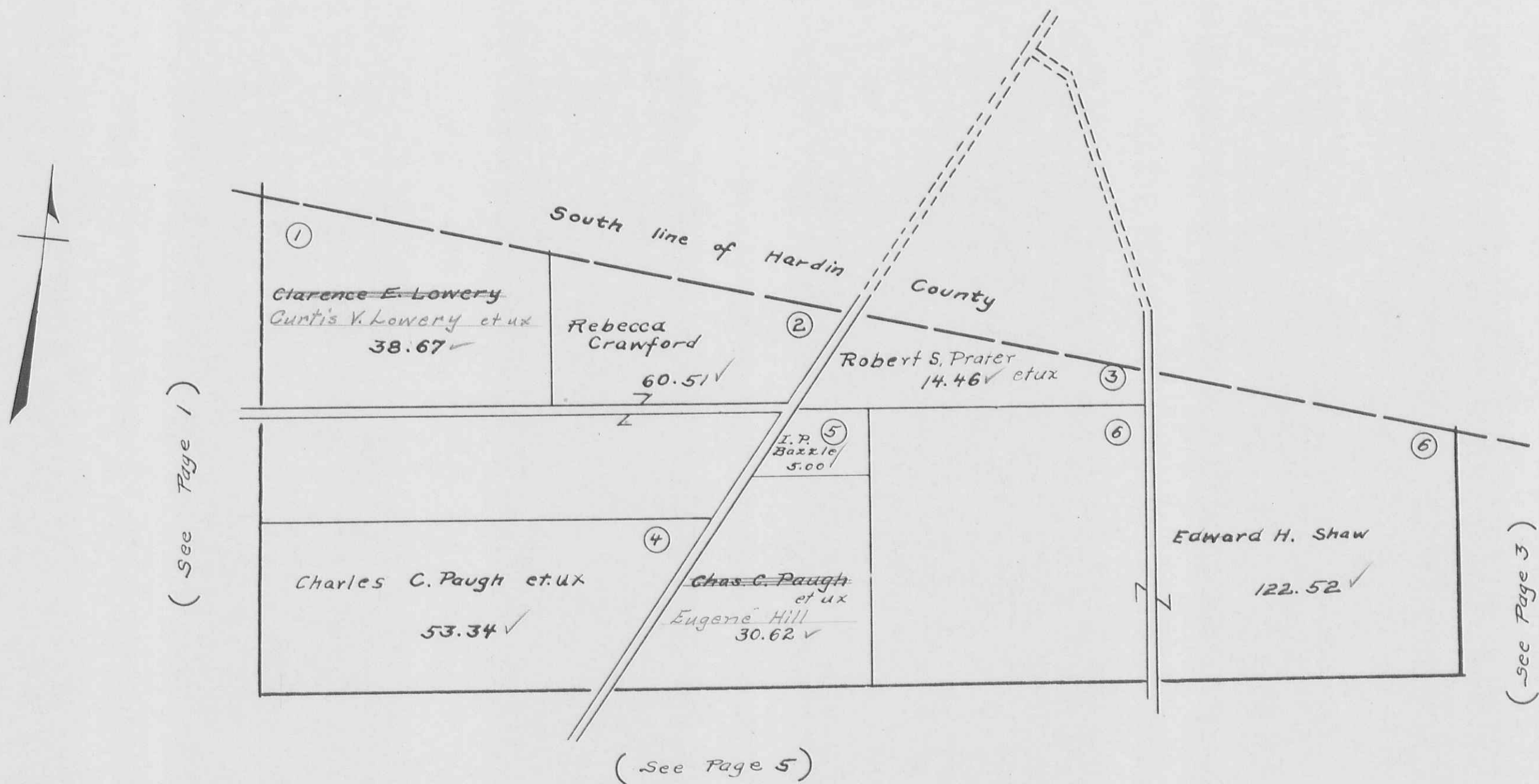


(See Page 4)

(See Page 2)

RUSHCREEK TOWNSHIP
VIRGINIA MILITARY SURVEY 9991

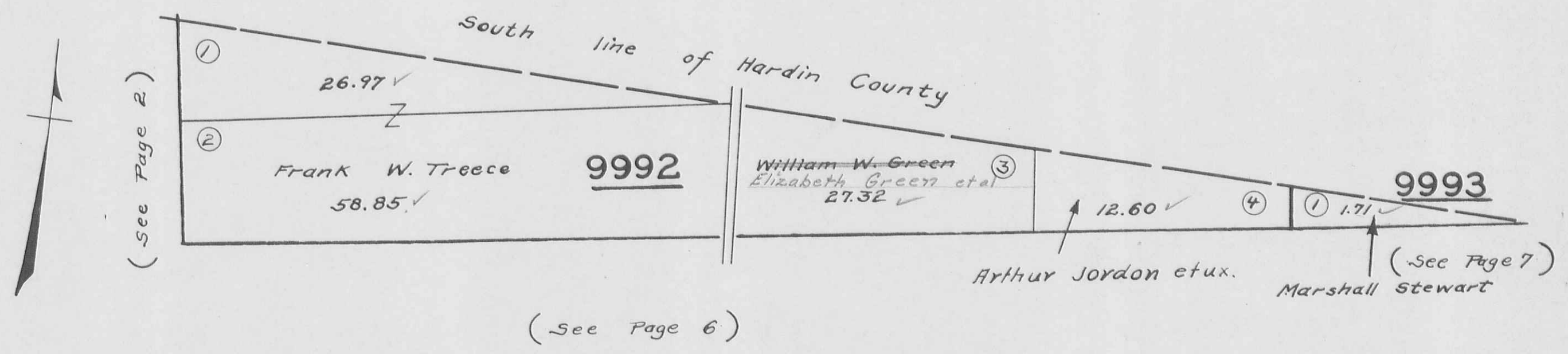
SCALE 10 CHAINS TO THE INCH



RUSHCREEK TOWNSHIP
VIRGINIA MILITARY SURVEYS

9992
9993

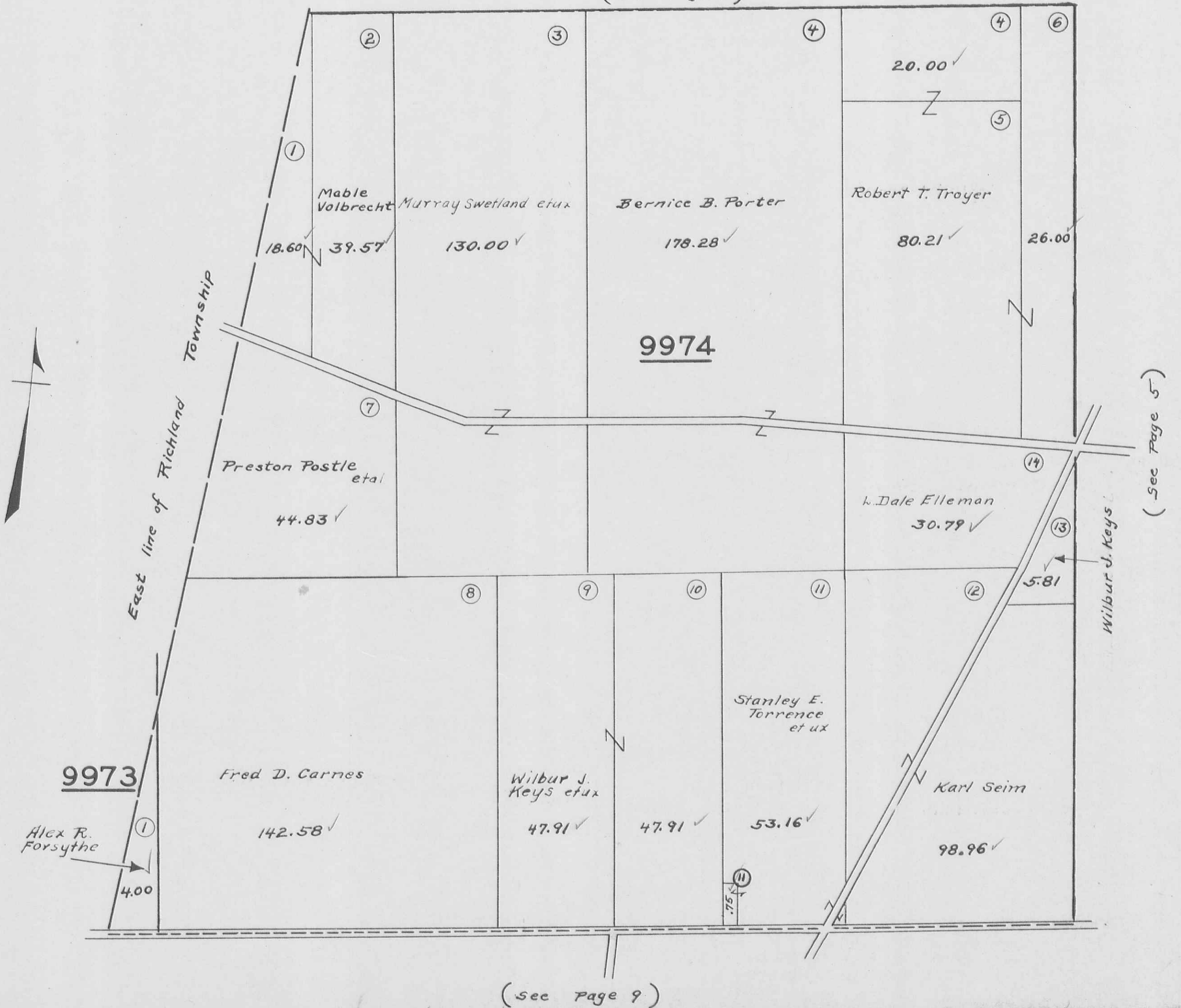
SCALE 10 CHAINS TO THE INCH



RUSHCREEK TOWNSHIP
 VIRGINIA MILITARY SURVEYS 9973 9974

SCALE 10 CHAINS TO THE INCH

(See Page 1)



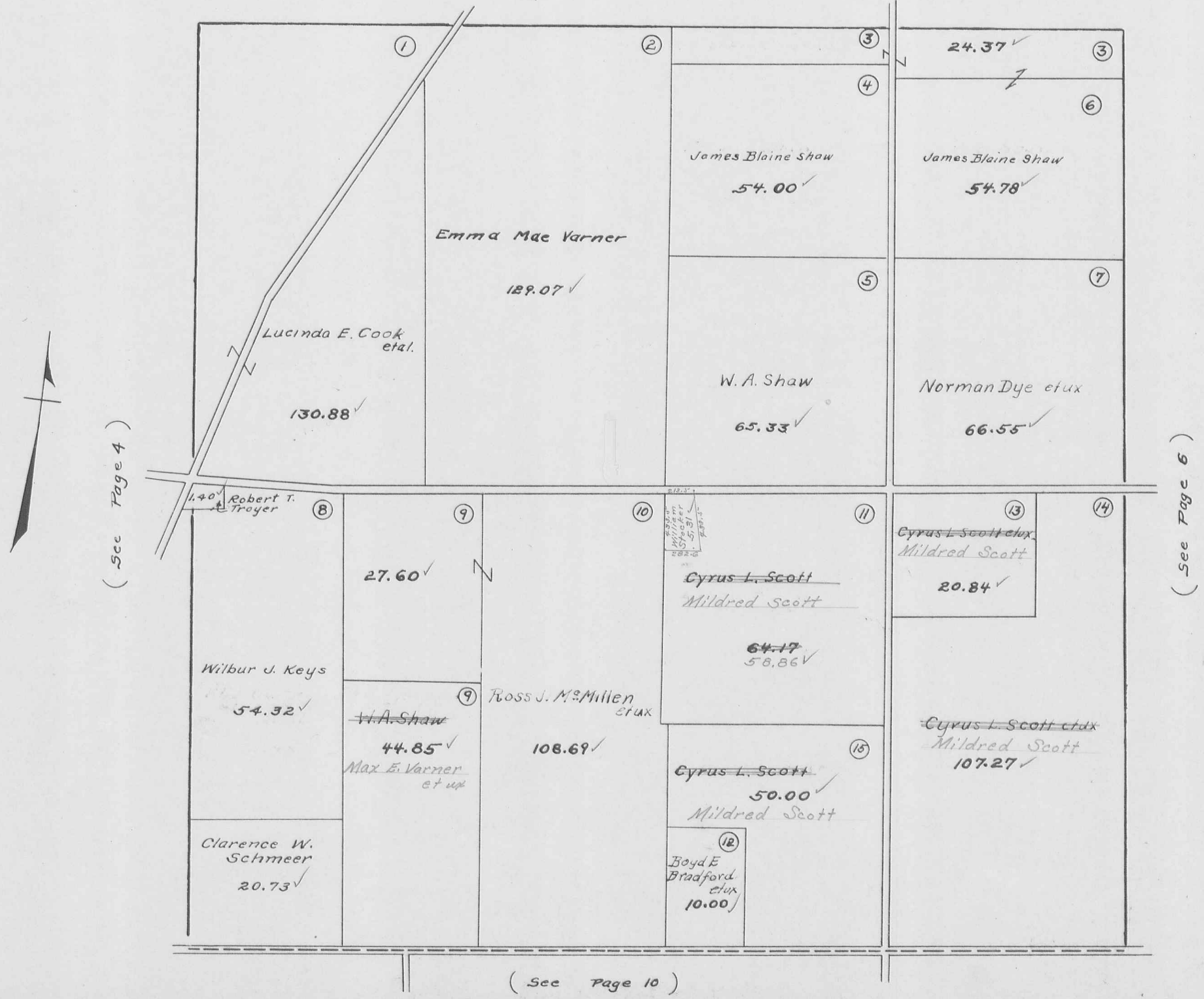
(See Page 5)

(see Page 9)

RUSHCREEK TOWNSHIP
VIRGINIA MILITARY SURVEY 9975

SCALE 10 CHAINS TO THE INCH

(See Page 2)



(See Page 4)

(See Page 6)

(See Page 10)

RUSHCREEK TOWNSHIP
VIRGINIA MILITARY SURVEY 9976

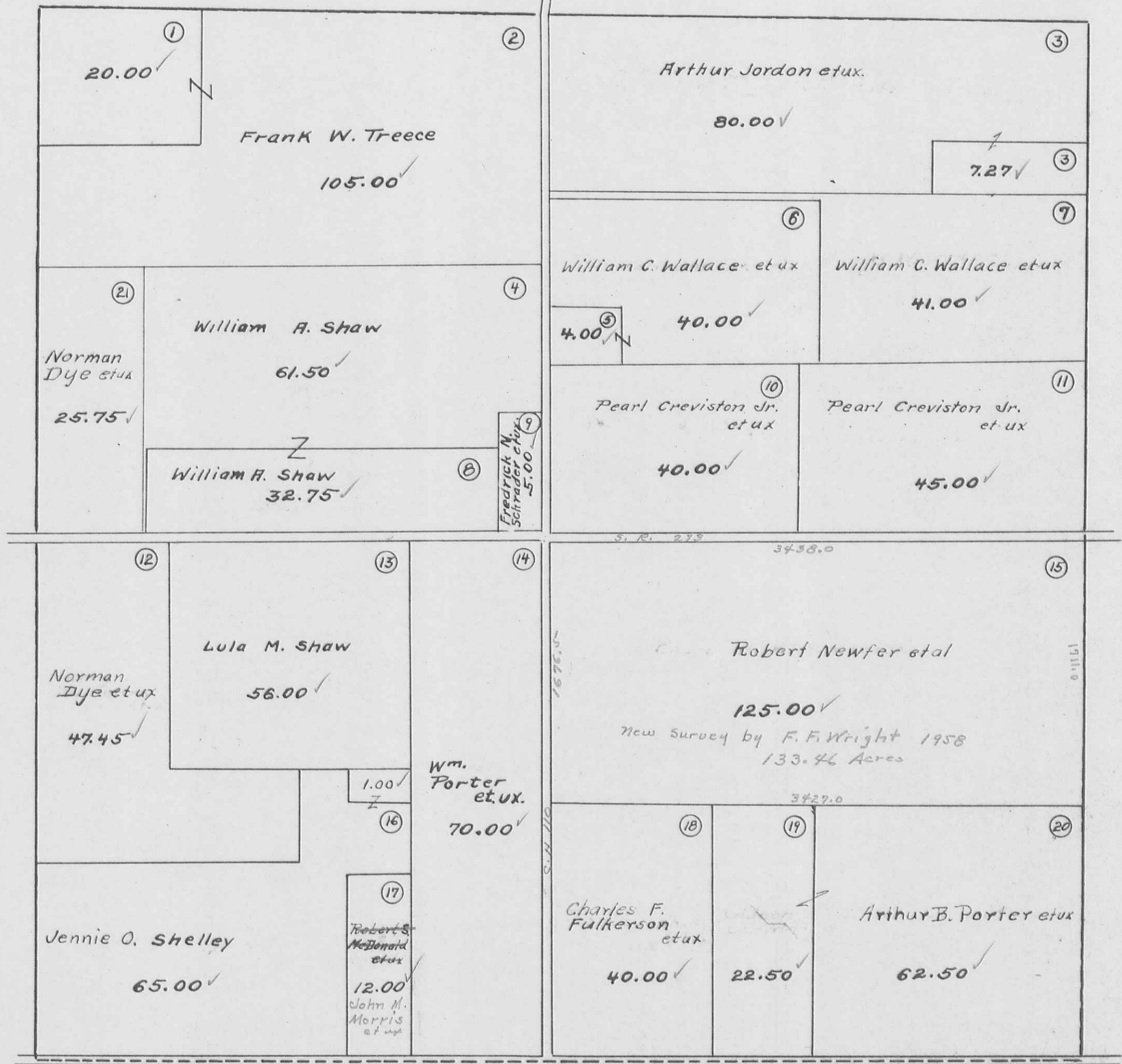
SCALE 10 CHAINS TO THE INCH

(See Page 3)



(See Page 5)

(See Page 7)



(See Page 11)

RUSHCREEK TOWNSHIP
 VIRGINIA MILITARY SURVEY 9977

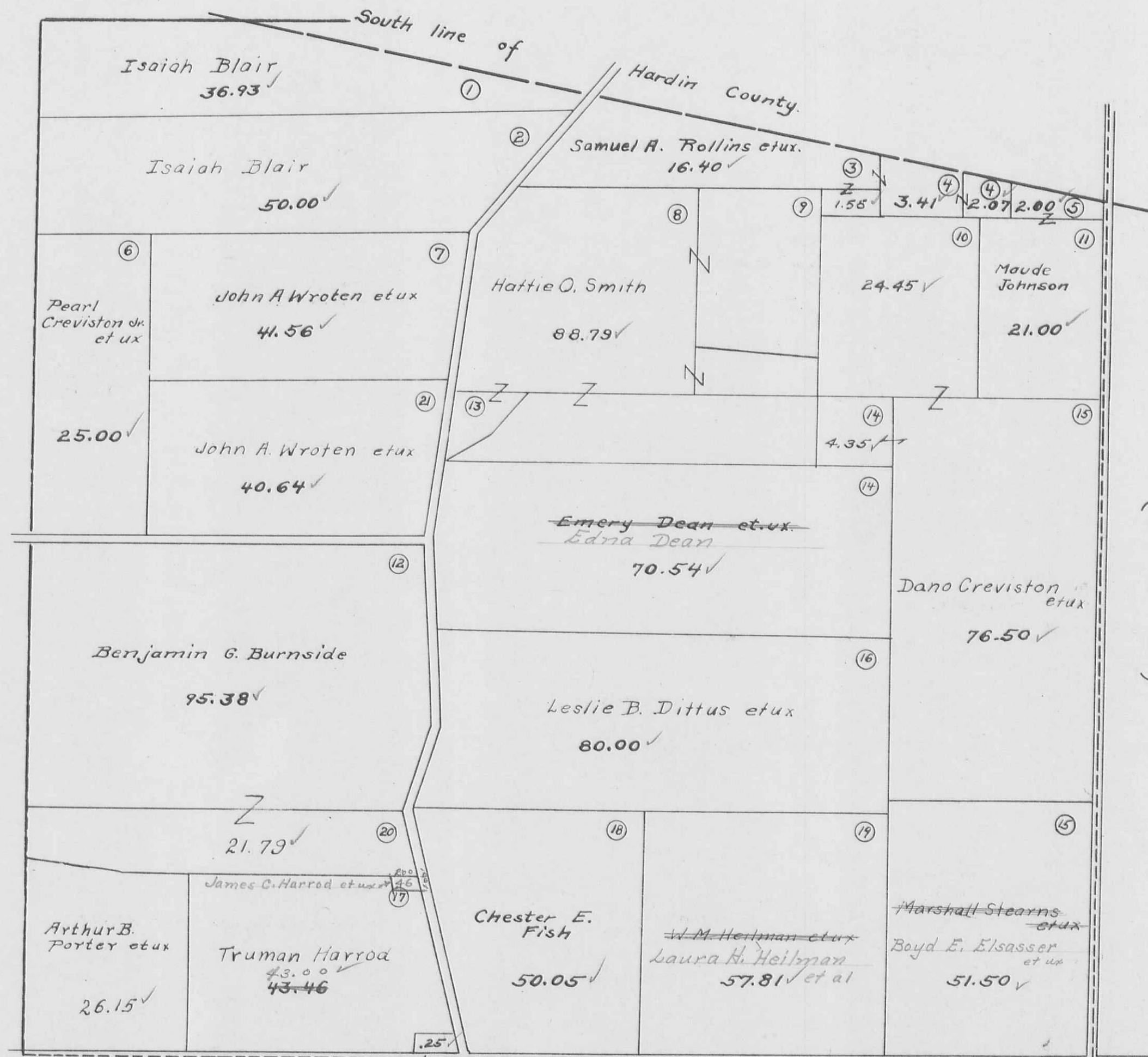
SCALE 10 CHAINS TO THE INCH

(See Page 3)



(See Page 6)

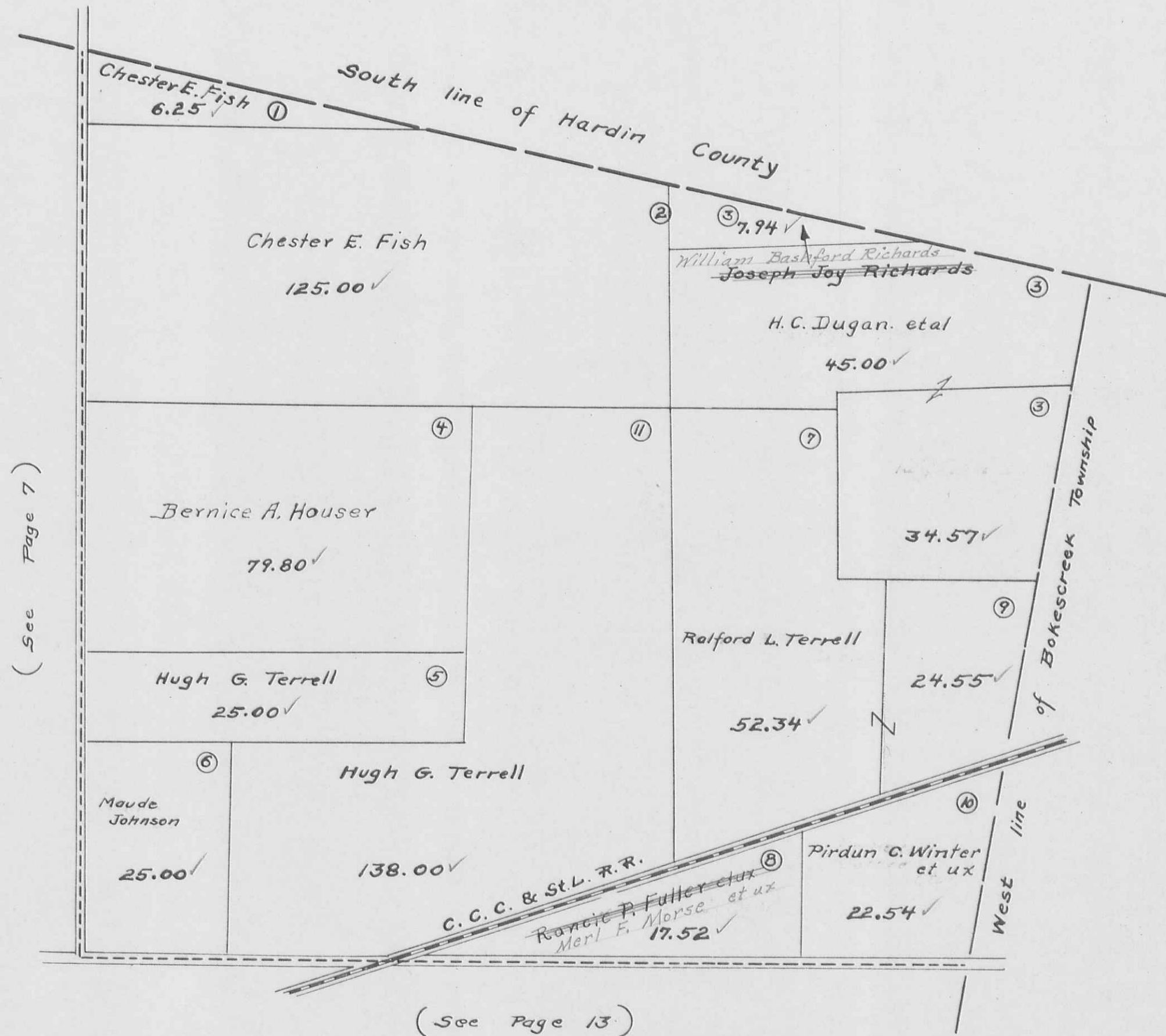
(See Page 8)



Truman C. Harrod (See Page 12)

RUSHCREEK TOWNSHIP
VIRGINIA MILITARY SURVEY 9978

SCALE 10 CHAINS TO THE INCH



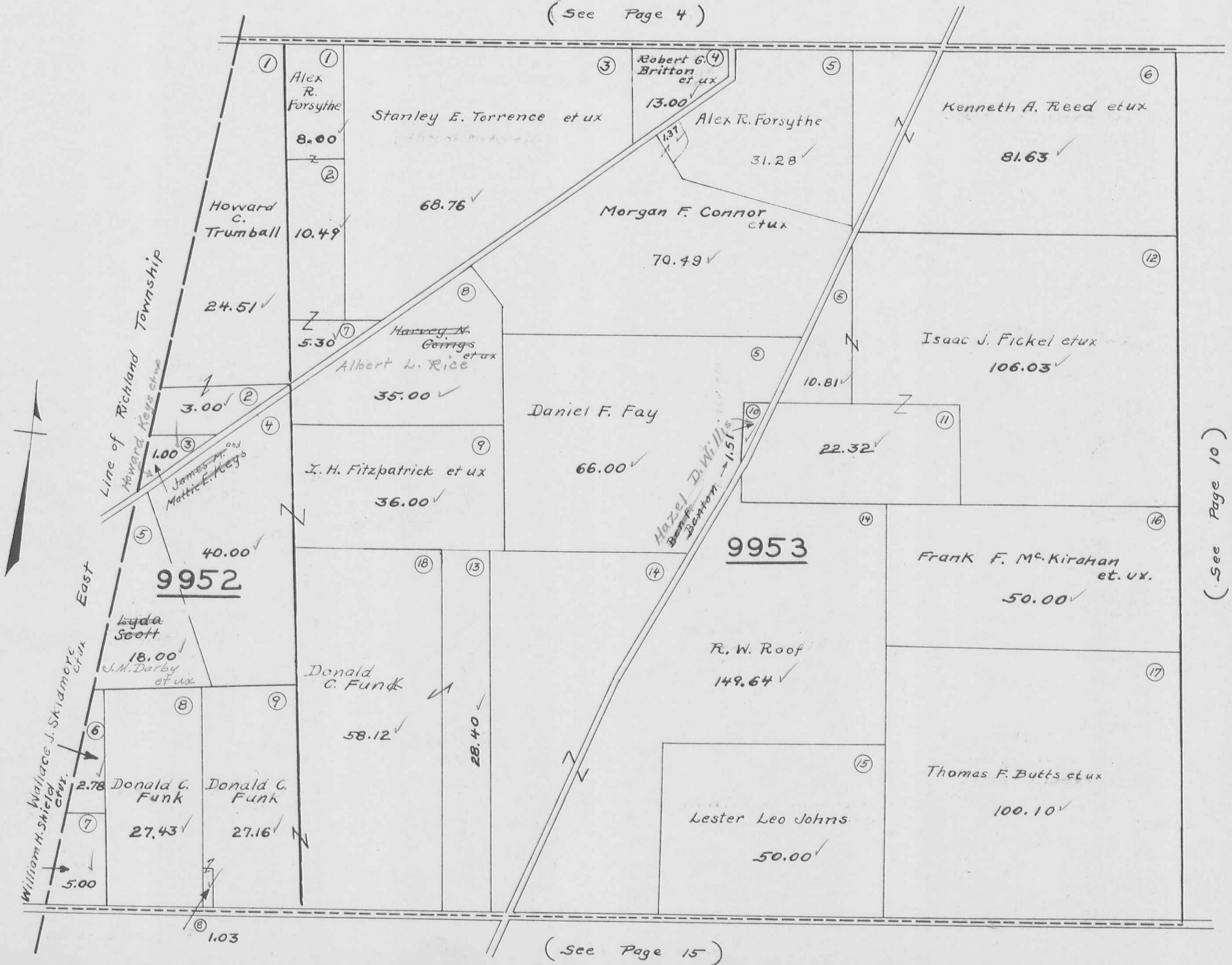
(See Page 7)

(See Page 13)

RUSHCREEK TOWNSHIP
VIRGINIA MILITARY SURVEYS 9952 9953

SCALE 10 CHAINS TO THE INCH

(See Page 4)



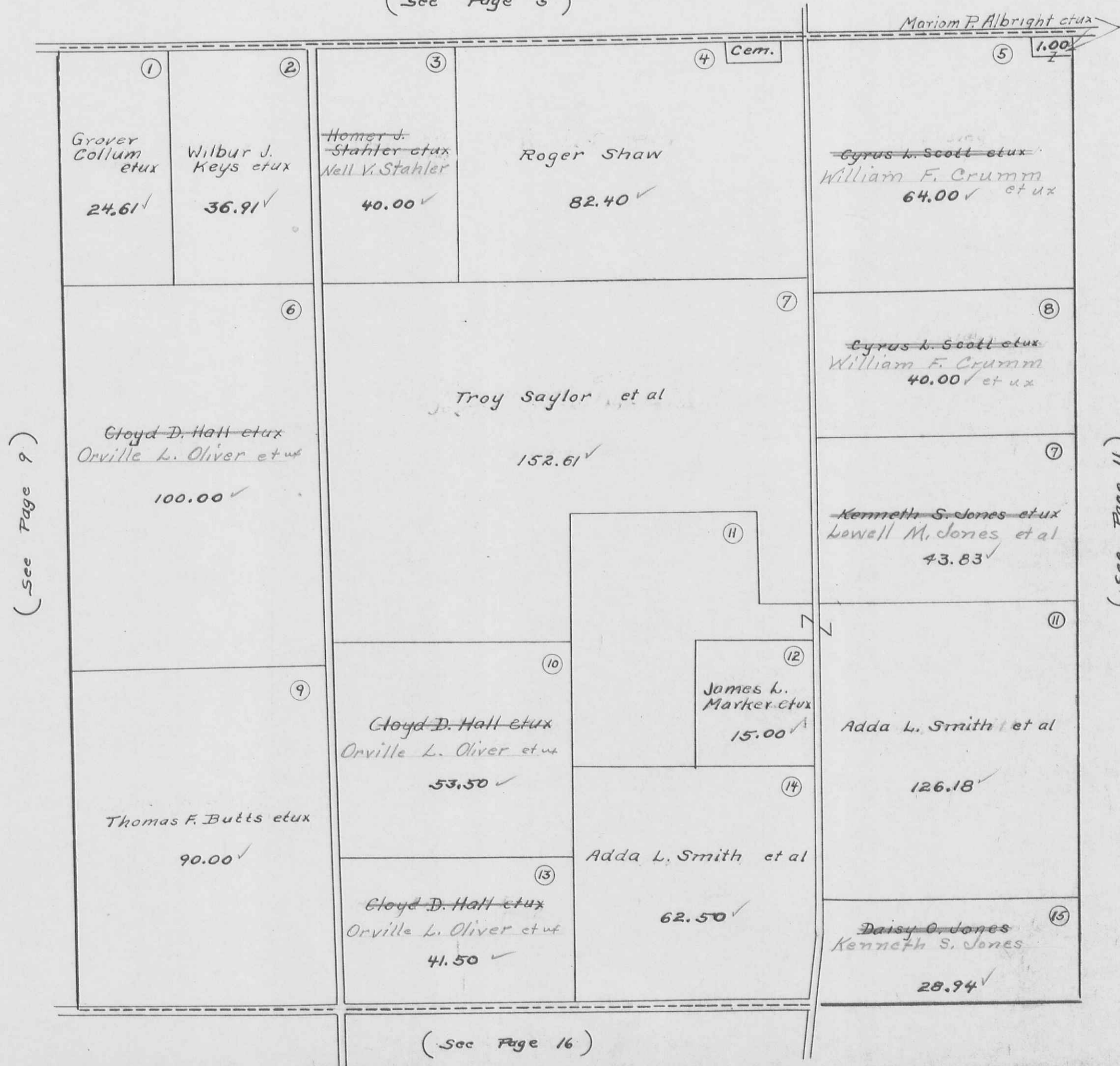
(See Page 10)

(See Page 15)

RUSHCREEK TOWNSHIP
 VIRGINIA MILITARY SURVEY 9954

SCALE 10 CHAINS TO THE INCH

(See Page 5)



(See Page 9)

(See Page 11)

Mariam P. Albright et ux

Cem.

1.00

RUSHCREEK TOWNSHIP
 VIRGINIA MILITARY SURVEY 9955

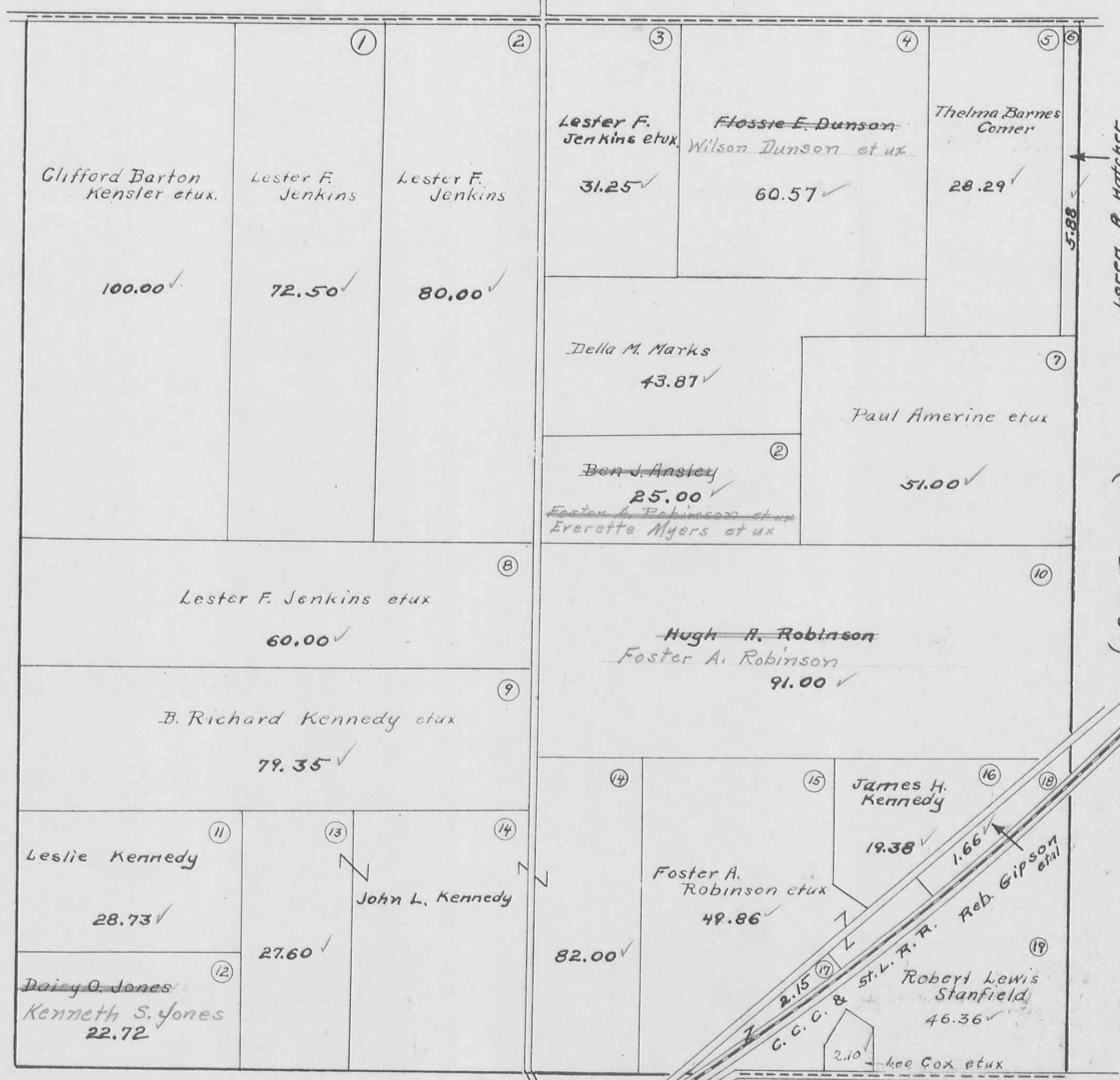
SCALE 10 CHAINS TO THE INCH

(See Page 6)

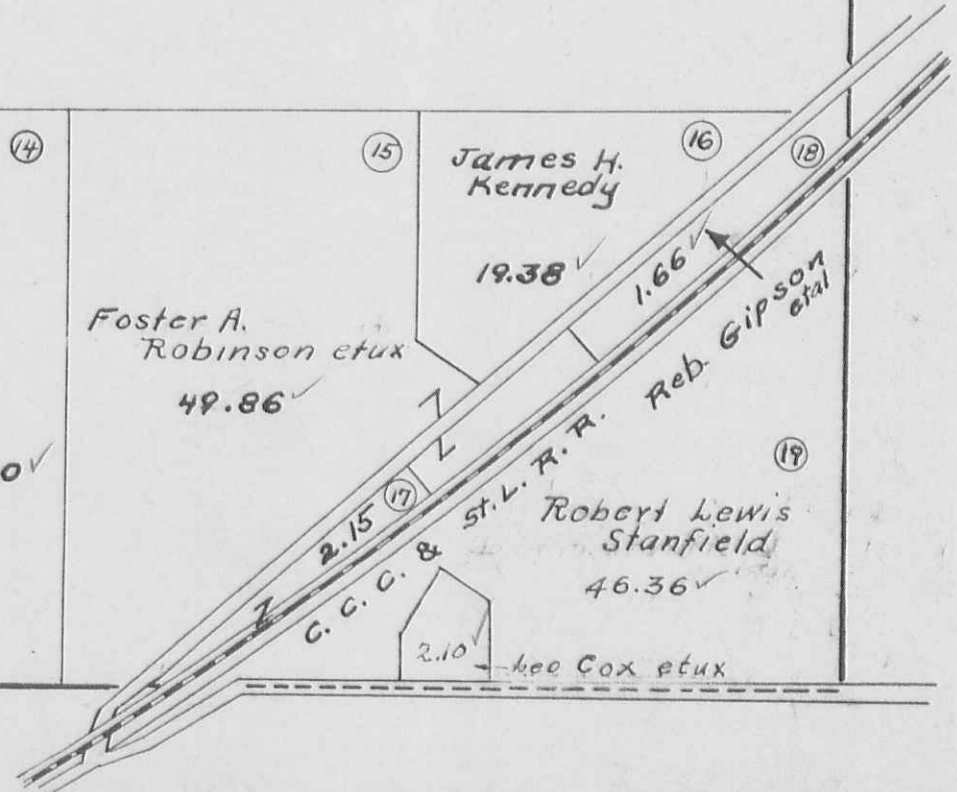
(See Page 10)

(See Page 12)

(See Page 17)



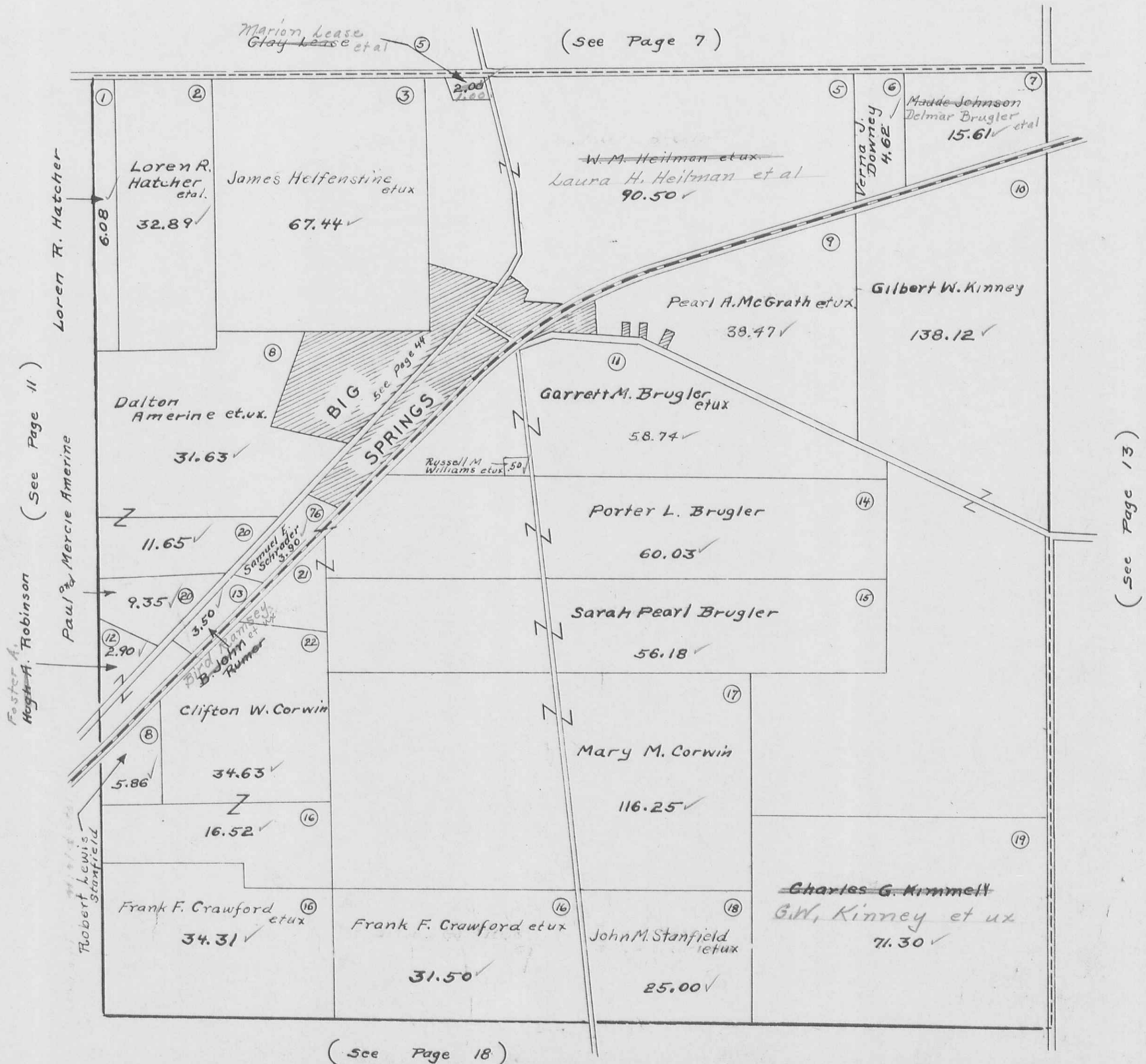
Loren R. Hatcher



RUSHCREEK TOWNSHIP

VIRGINIA MILITARY SURVEY 9956

SCALE 10 CHAINS TO THE INCH

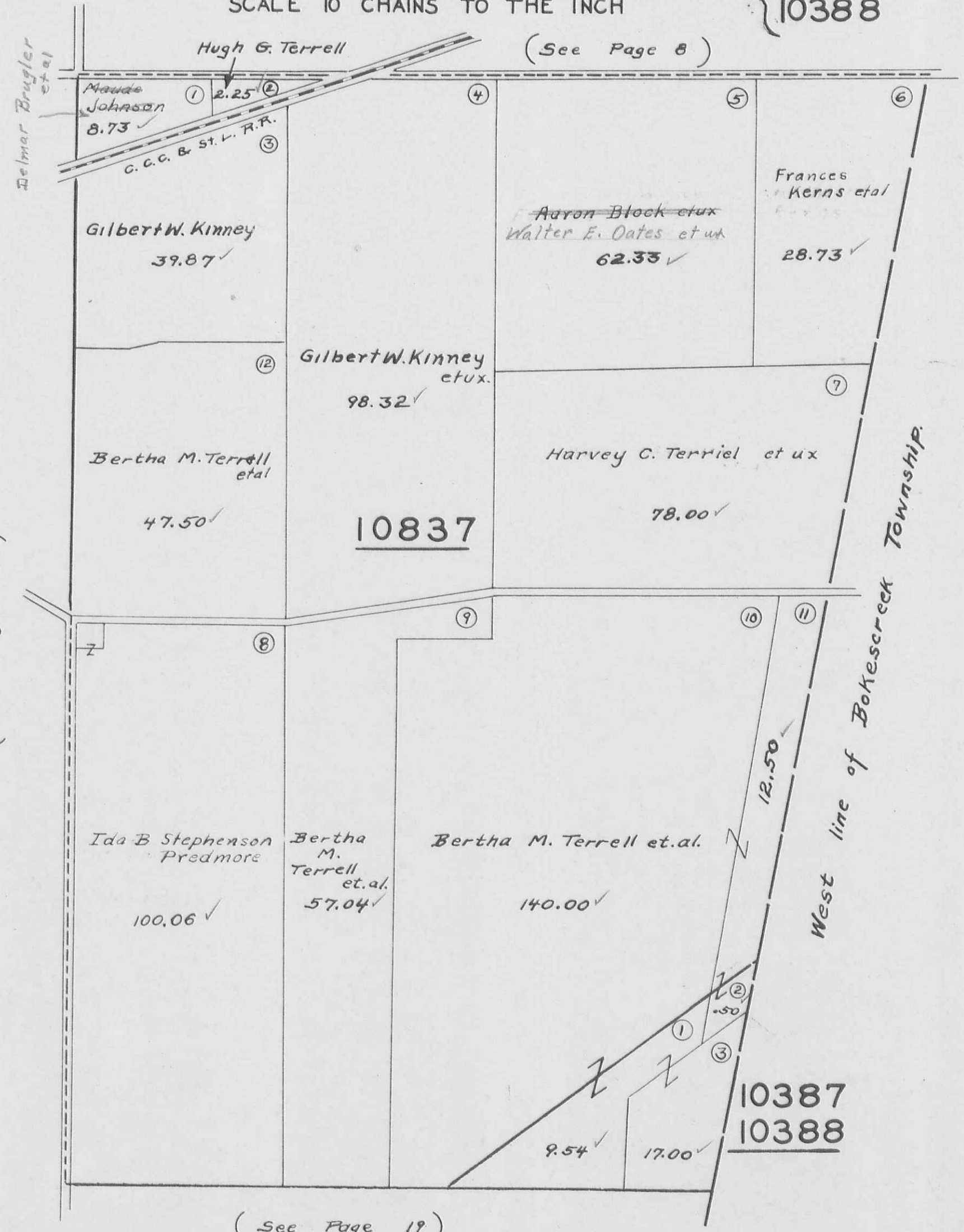


RUSHCREEK TOWNSHIP
 VIRGINIA MILITARY SURVEYS 10837

10387
 10388

SCALE 10 CHAINS TO THE INCH

(See Page 8)

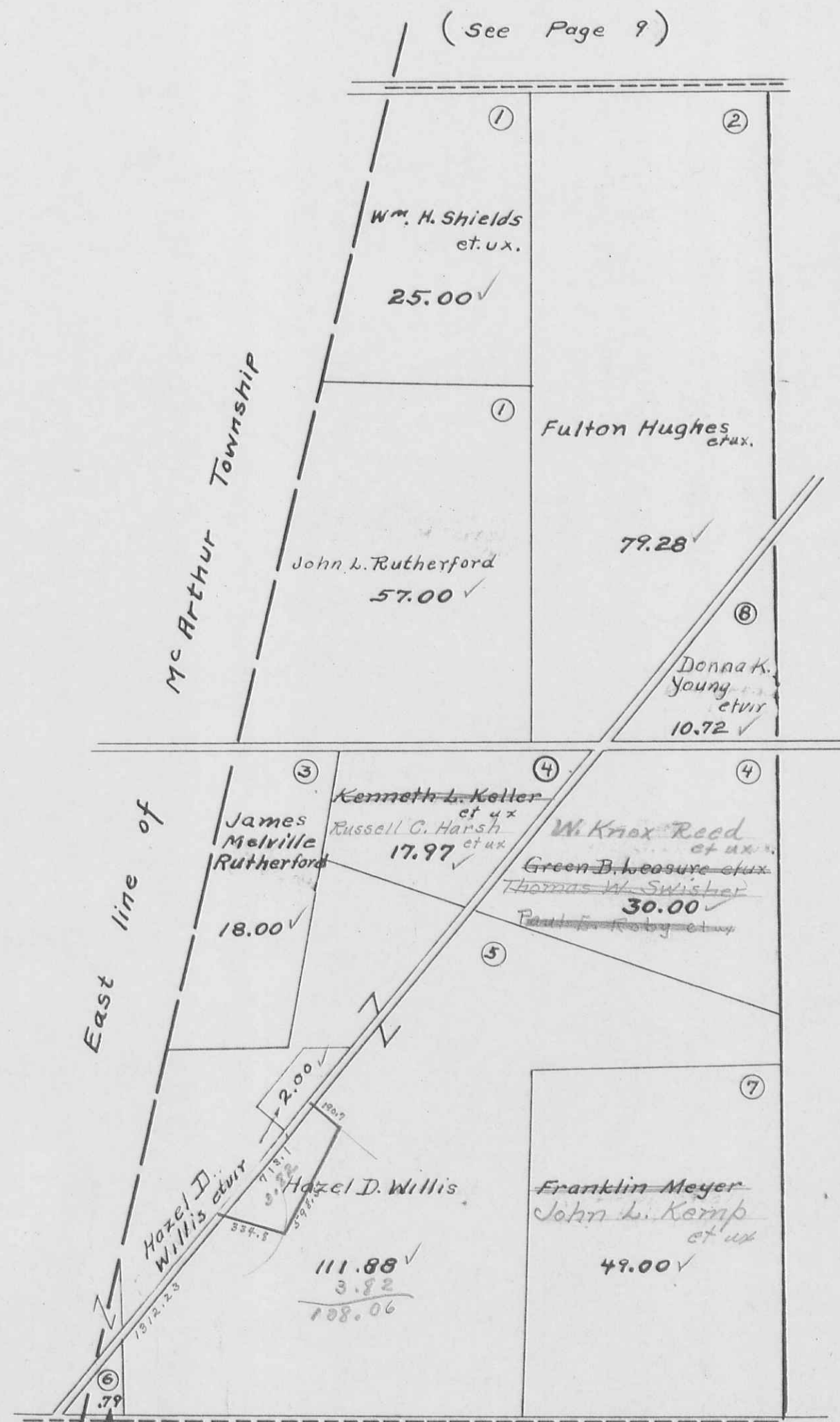


(See Page 12)

(See Page 19)

RUSHCREEK TOWNSHIP
 VIRGINIA MILITARY SURVEY 9932

SCALE 10 CHAINS TO THE INCH



(See Page 15)

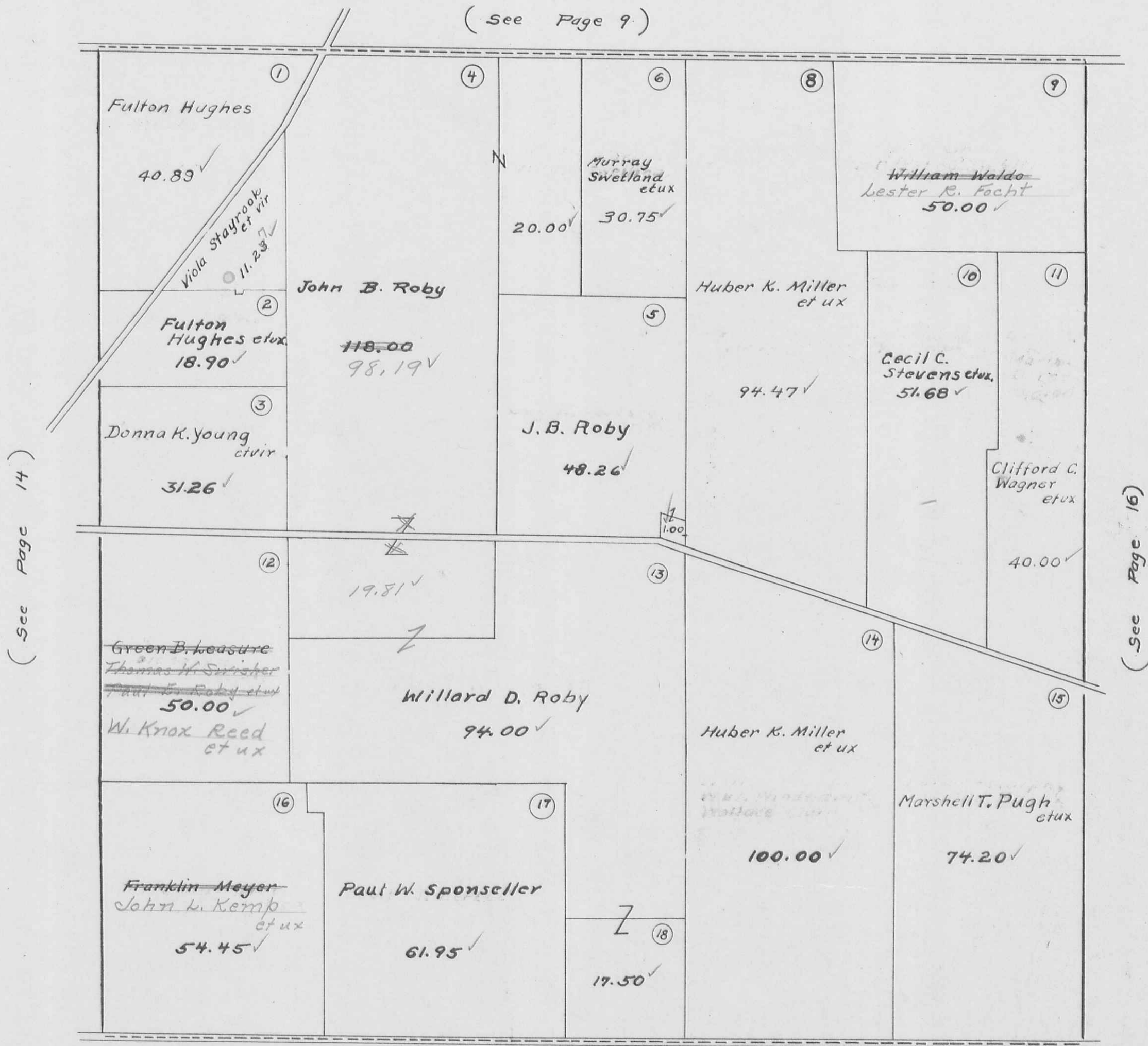
For this tract
 See Mc Arthur
 Township tax
 Duplicate → Ray A. Clement et ux.

(See Page 20)

RUSHCREEK TOWNSHIP
VIRGINIA MILITARY SURVEY 99 33

SCALE 10 CHAINS TO THE INCH

(See Page 9)



(See Page 14)

(See Page 16)

(See Page 21)

RUSHCREEK TOWNSHIP
 VIRGINIA MILITARY SURVEY 13446

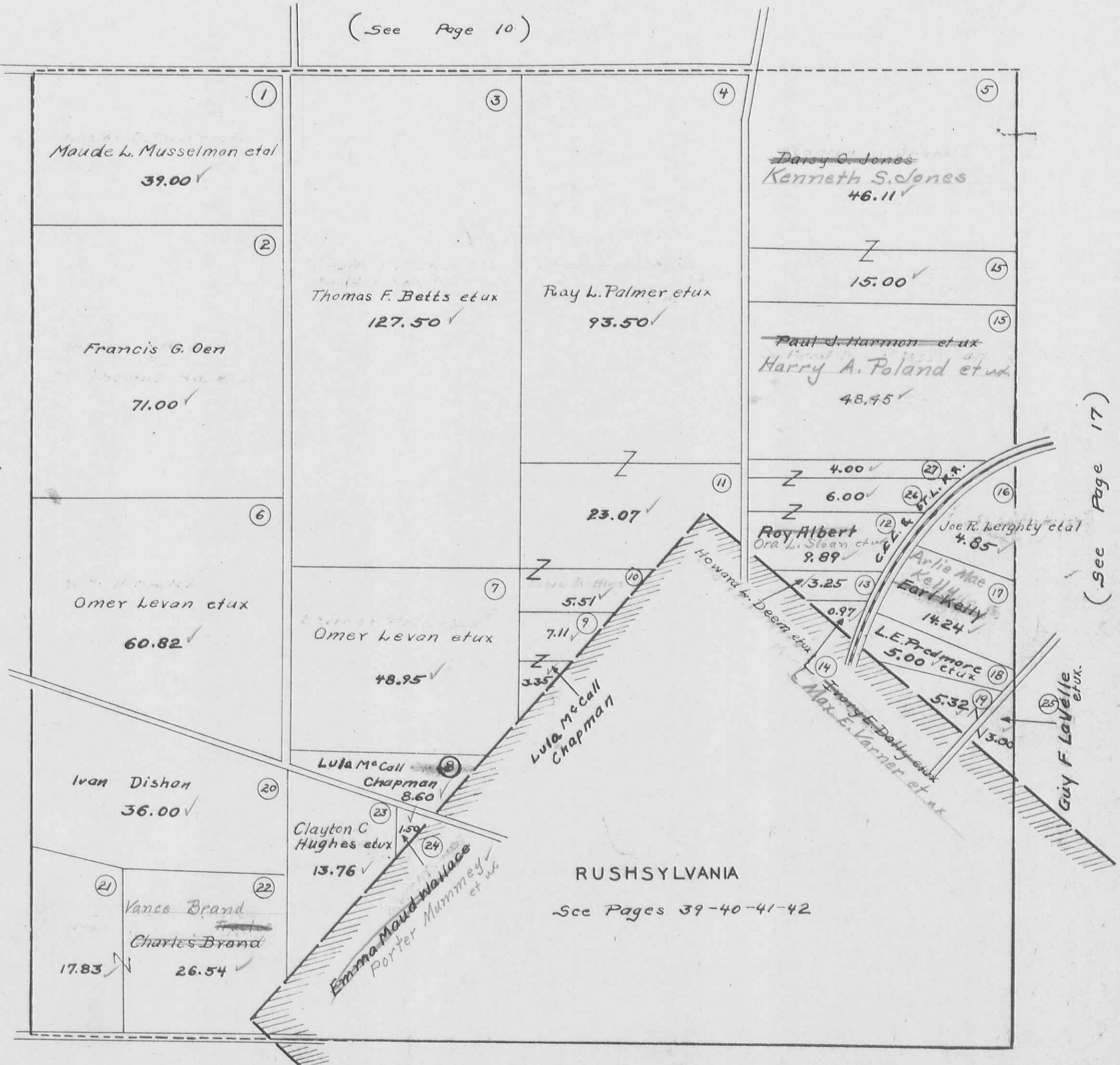
SCALE 10 CHAINS TO THE INCH

(See Page 10)



(See Page 15)

(See Page 17)

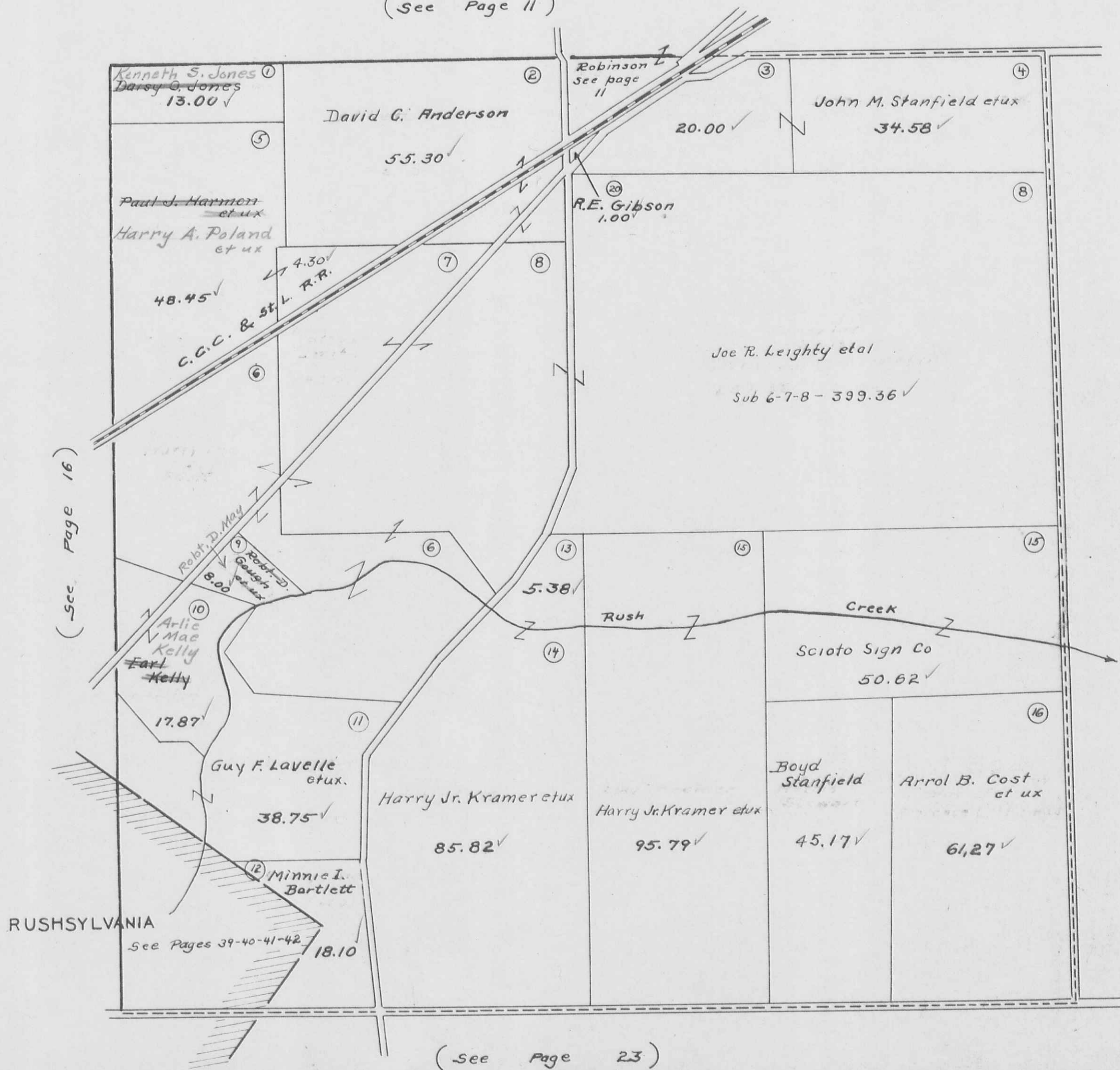


(See Page 22)

RUSHCREEK TOWNSHIP
VIRGINIA MILITARY SURVEY 10041

SCALE 10 CHAINS TO THE INCH

(See Page 11)



(See Page 16)

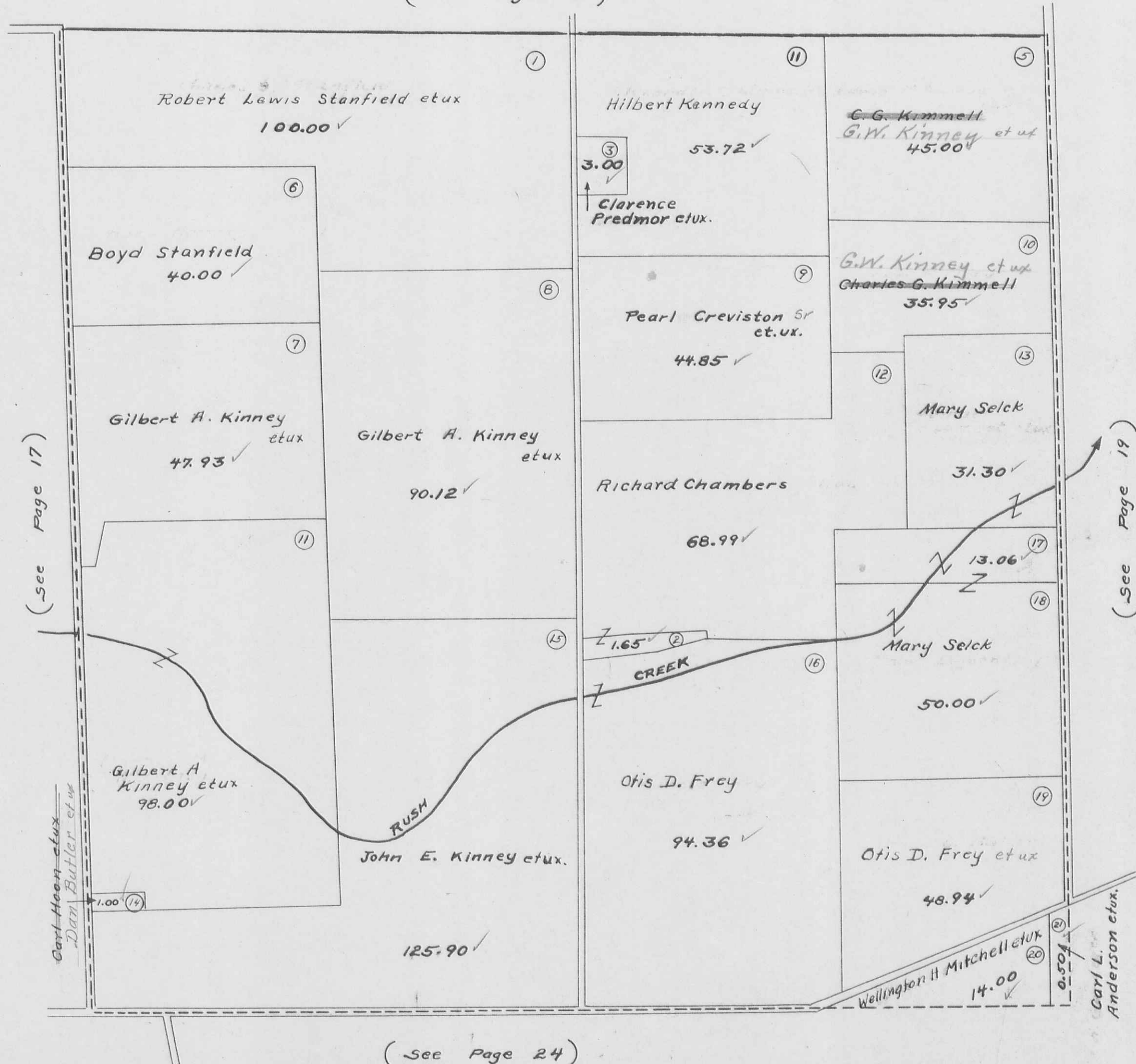
(See Page 18)

(See Page 23)

RUSHCREEK TOWNSHIP
VIRGINIA MILITARY SURVEY 9936

SCALE 10 CHAINS TO THE INCH

(See Page 12)



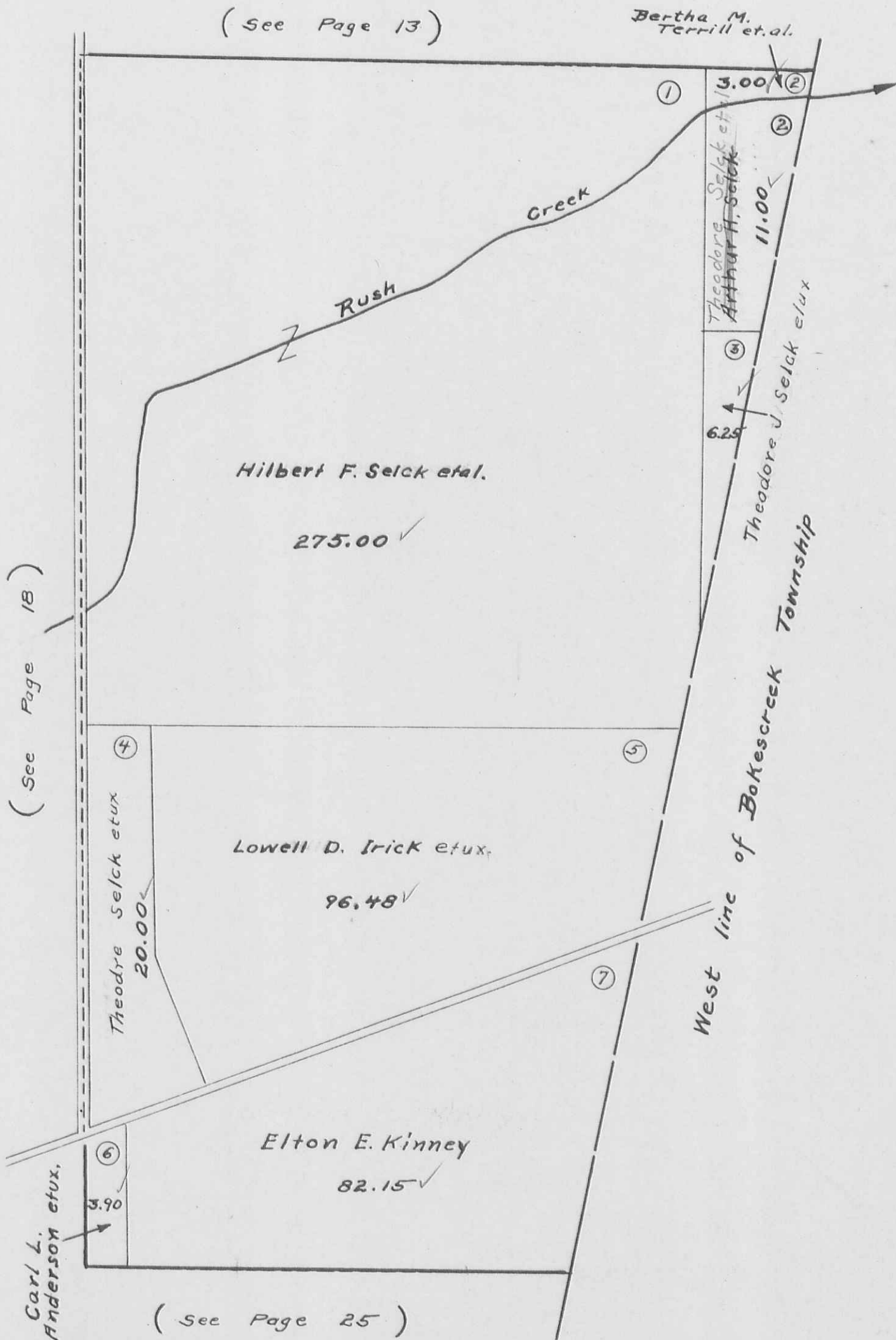
(See Page 17)

(See Page 19)

(See Page 24)

RUSHCREEK TOWNSHIP
VIRGINIA MILITARY SURVEY 9937

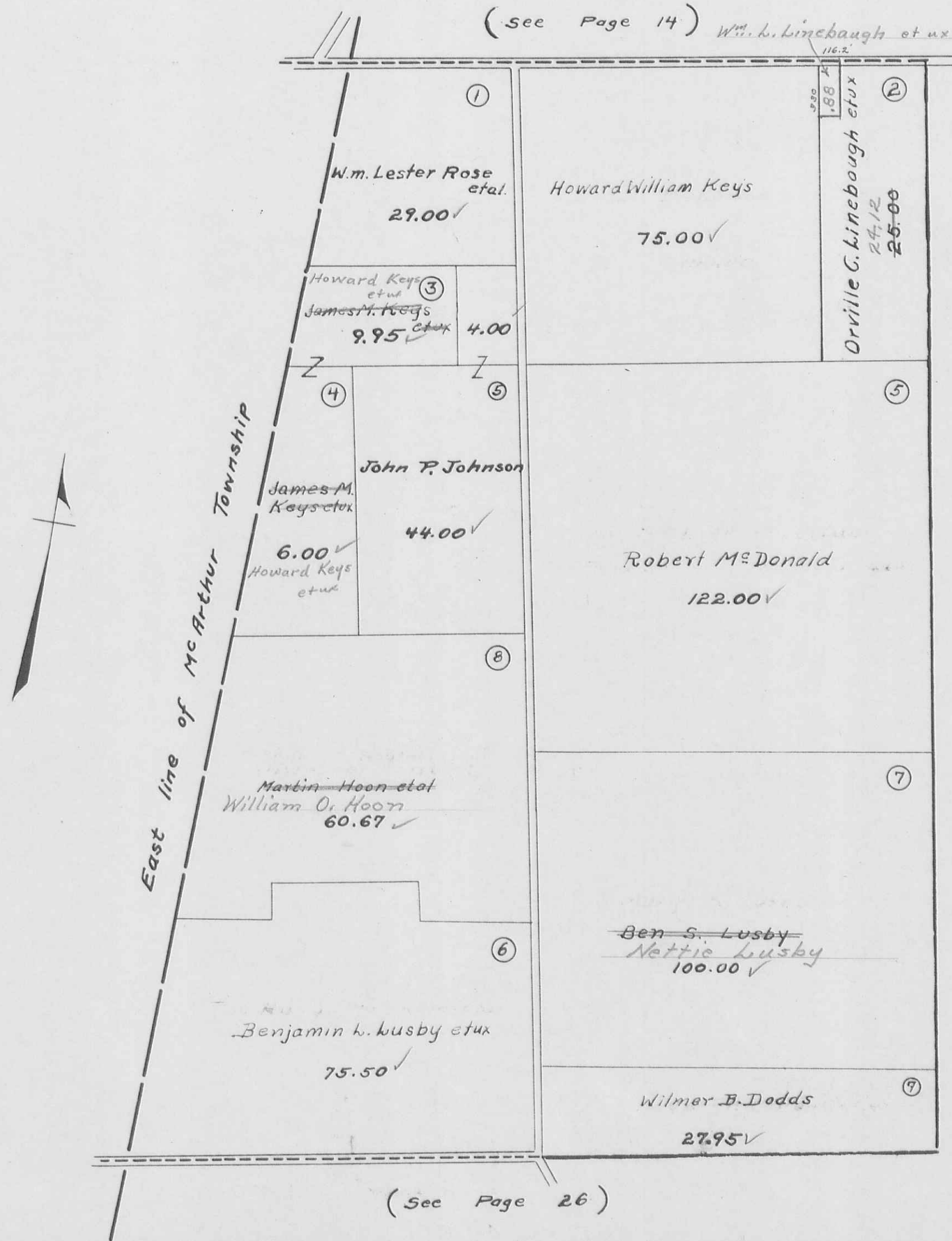
SCALE 10 CHAINS TO THE INCH



RUSHCREEK TOWNSHIP
 VIRGINIA MILITARY SURVEY 9907

SCALE 10 CHAINS TO THE INCH

(See Page 14) *Wm. C. Linebaugh et ux*



(See Page 21)

(See Page 26)

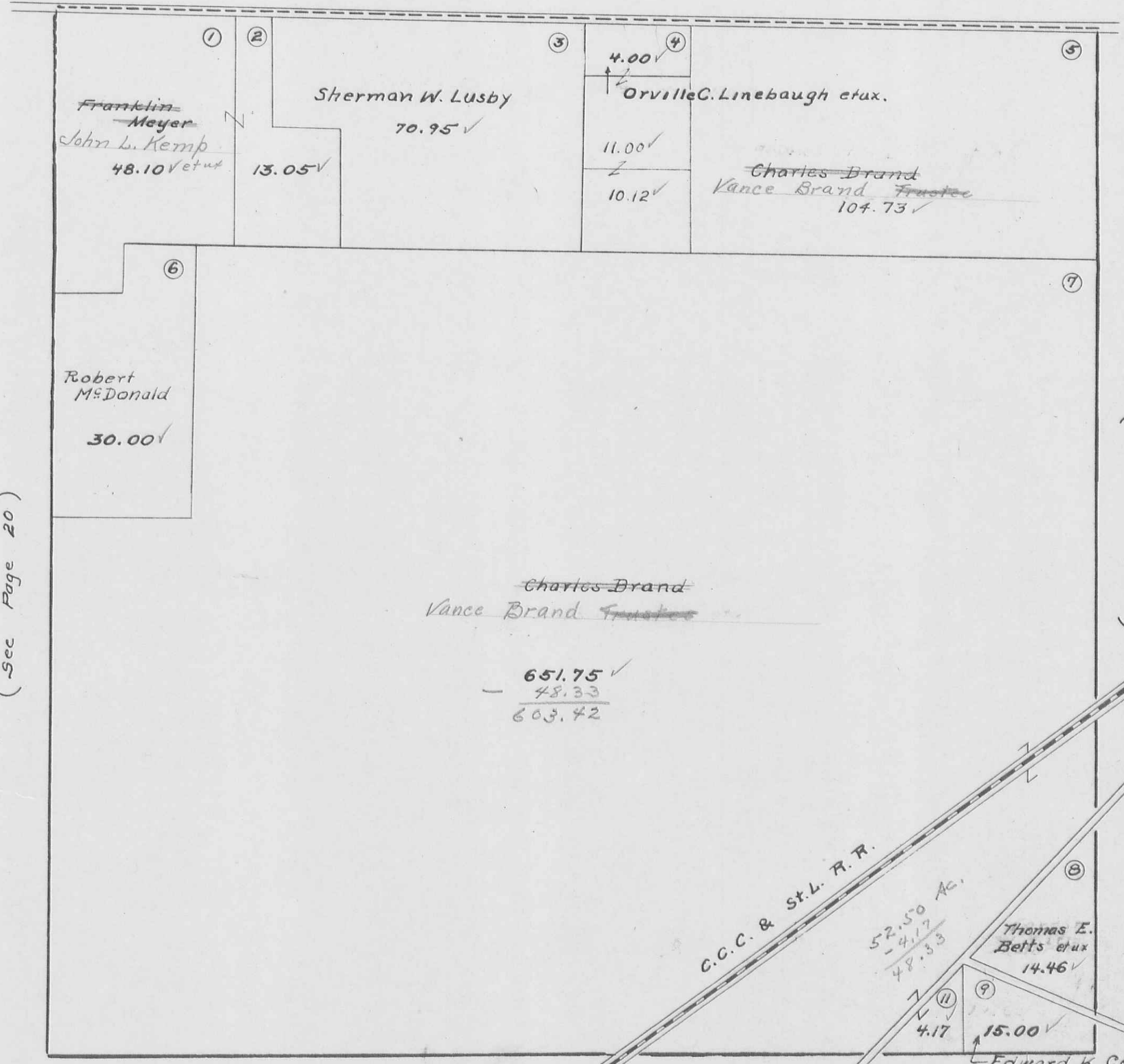
RUSHCREEK TOWNSHIP
 VIRGINIA MILITARY SURVEY 9908

SCALE 10 CHAINS TO THE INCH

(See Page 15)



(See Page 20)



(See Page 22)

(See Page 27)

651.75
 104.73
 756.48
 15.57
 772.05
 4.17
 776.22
 285.90
 1062.12

651.75 ✓
 - 48.33
 603.42

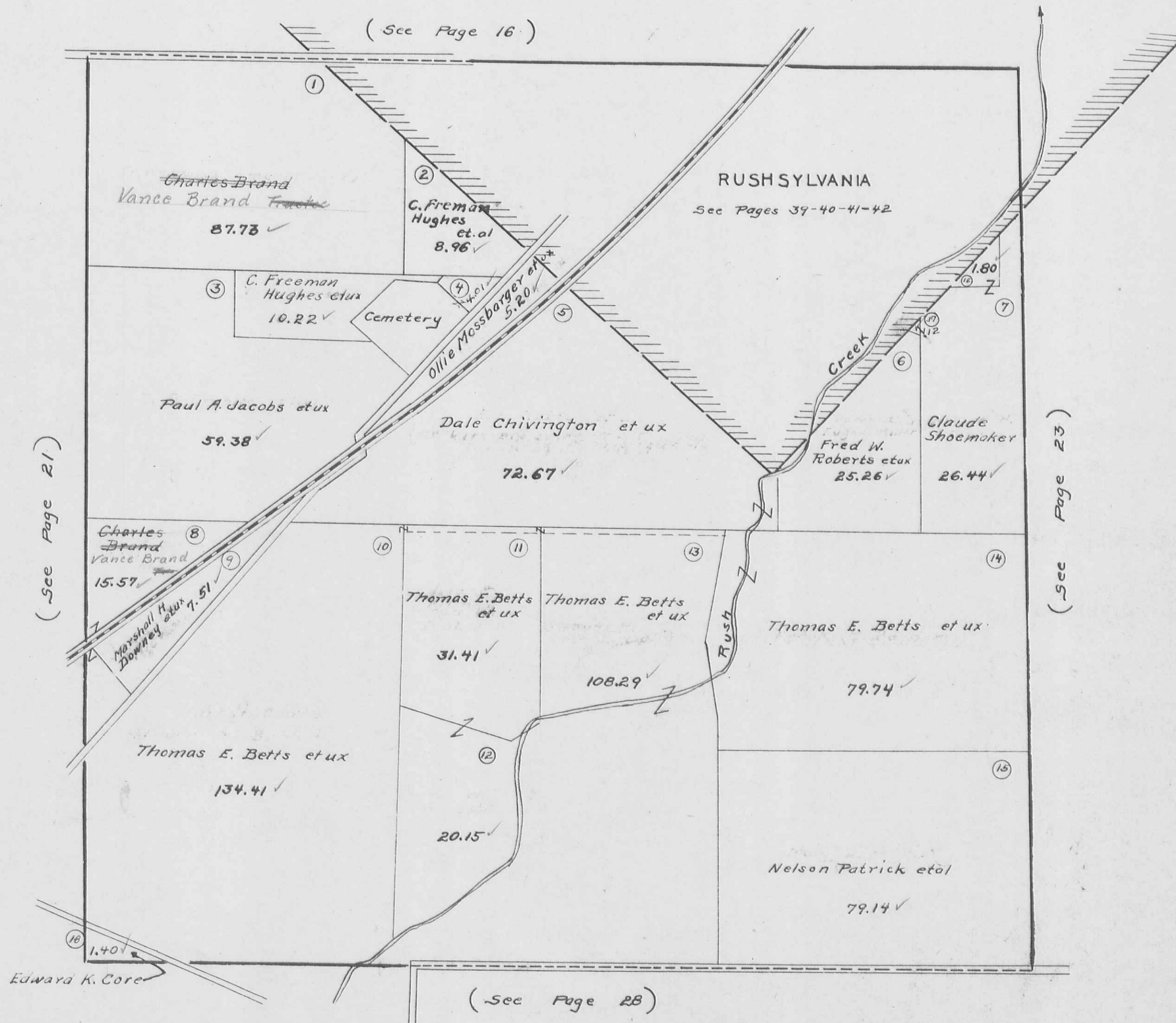
52.50 AC.
 - 4.17
 48.33

Thomas E. Betts et ux
 14.46 ✓

15.00 ✓
 Edward K. Core et ux

RUSHCREEK TOWNSHIP
VIRGINIA MILITARY SURVEY 9909

SCALE 10 CHAINS TO THE INCH

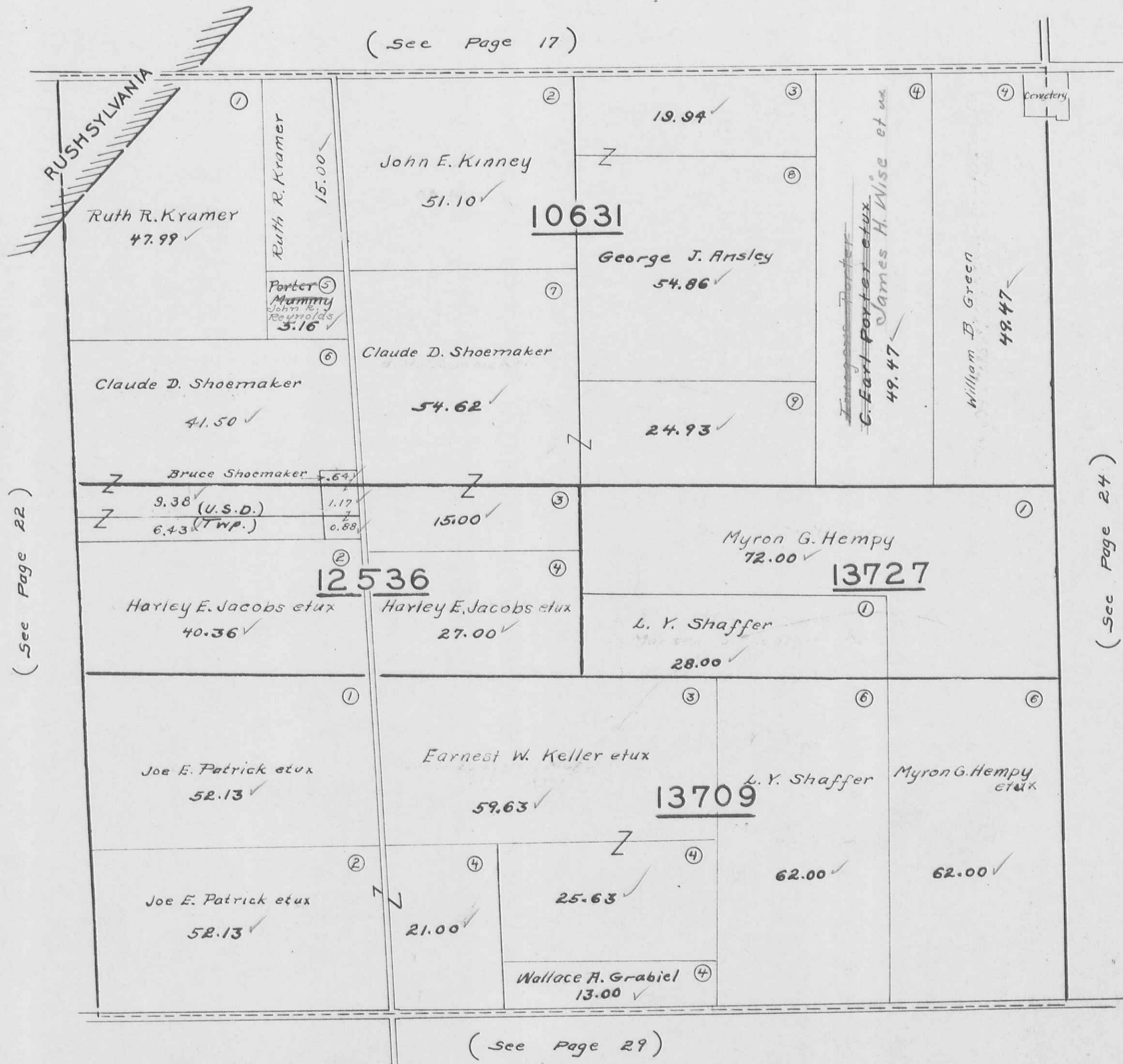


RUSHCREEK TOWNSHIP
 VIRGINIA MILITARY SURVEYS

10631
 12536
 13727
 13709

SCALE 10 CHAINS TO THE INCH

(See Page 17)



41.50
 26.44
 67.92
 15.81
 2.69
 86.44
 1.50
 1.12
 88.36

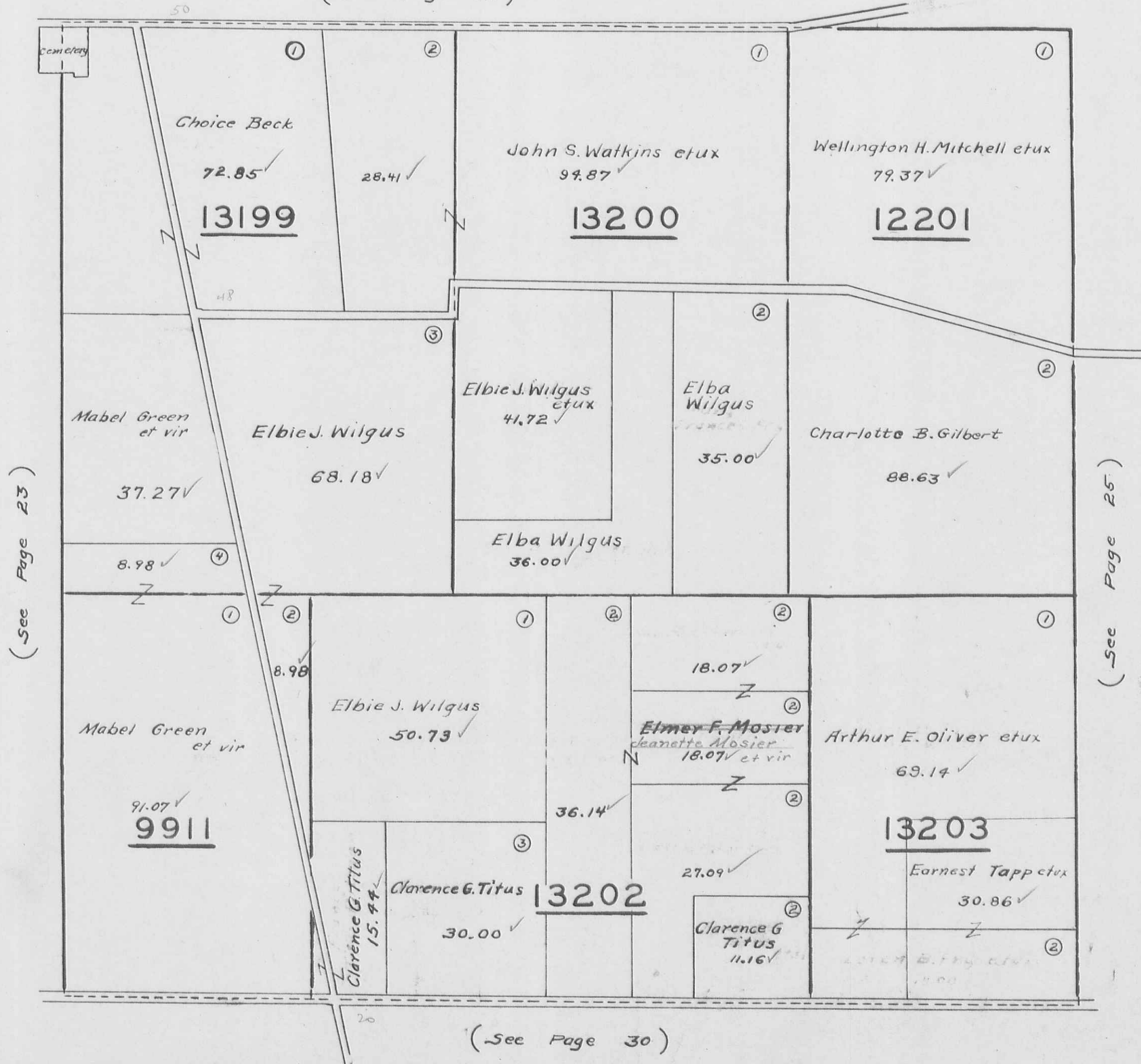
RUSHCREEK TOWNSHIP
VIRGINIA MILITARY SURVEYS

13199
13200
12201

9911
13202
13203

SCALE 10 CHAINS TO THE INCH

(See Page 18)



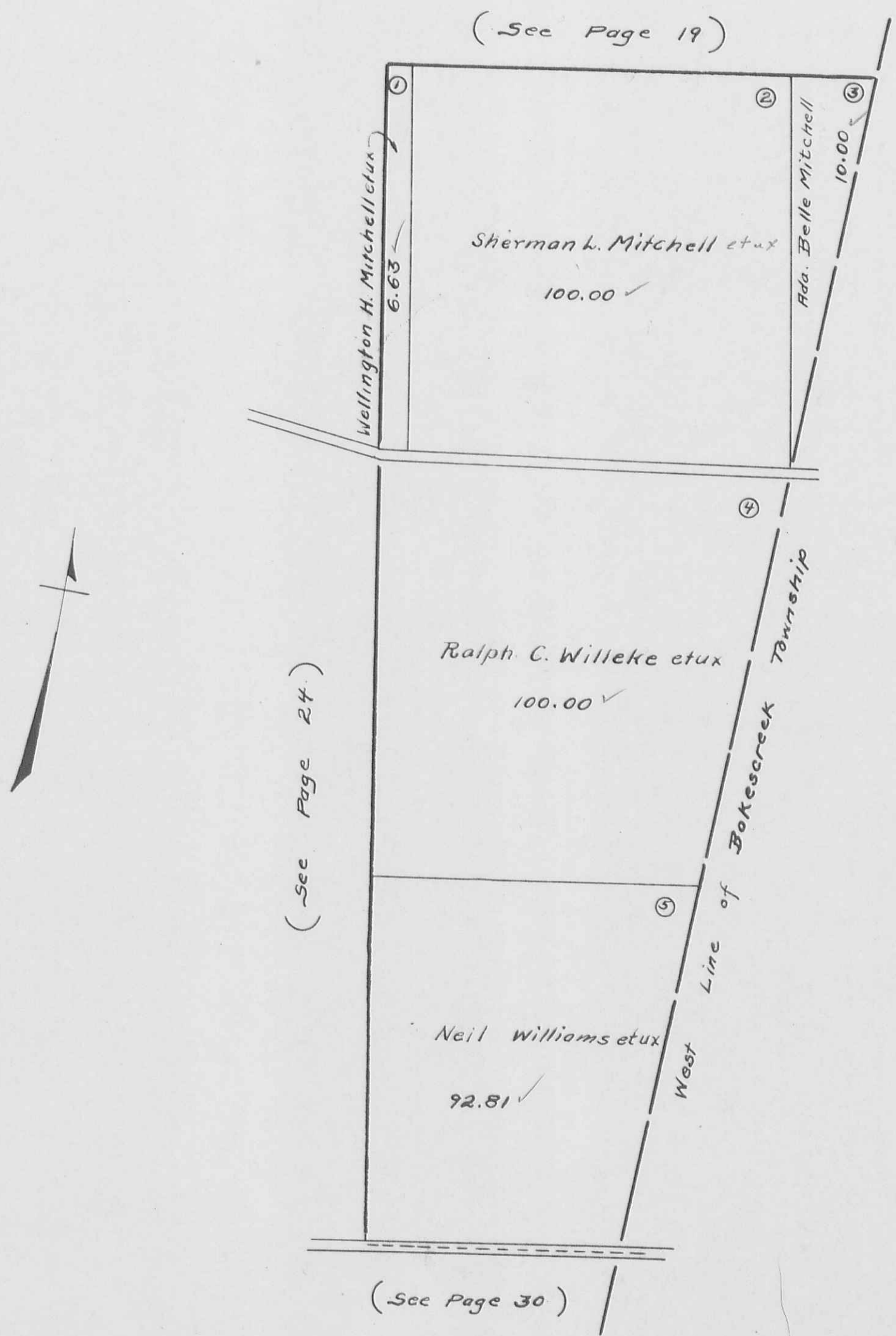
(See Page 23)

(See Page 25)

(See Page 30)

RUSHCREEK TOWNSHIP
VIRGINIA MILITARY SURVEY 9912

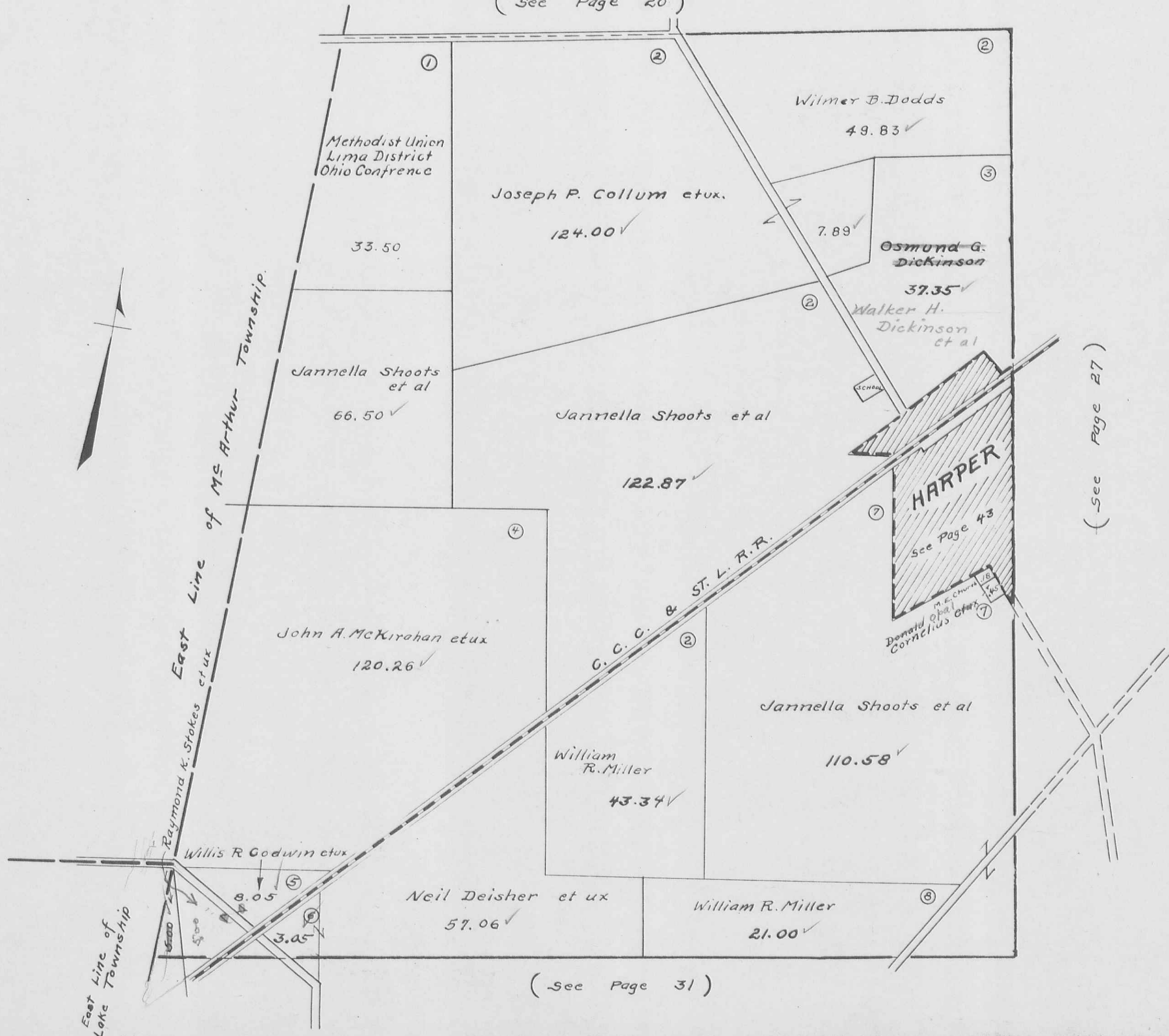
SCALE 10 CHAINS TO THE INCH



RUSHCREEK TOWNSHIP
VIRGINIA MILITARY SURVEY 9885

SCALE 10 CHAINS TO THE INCH

(See Page 20)

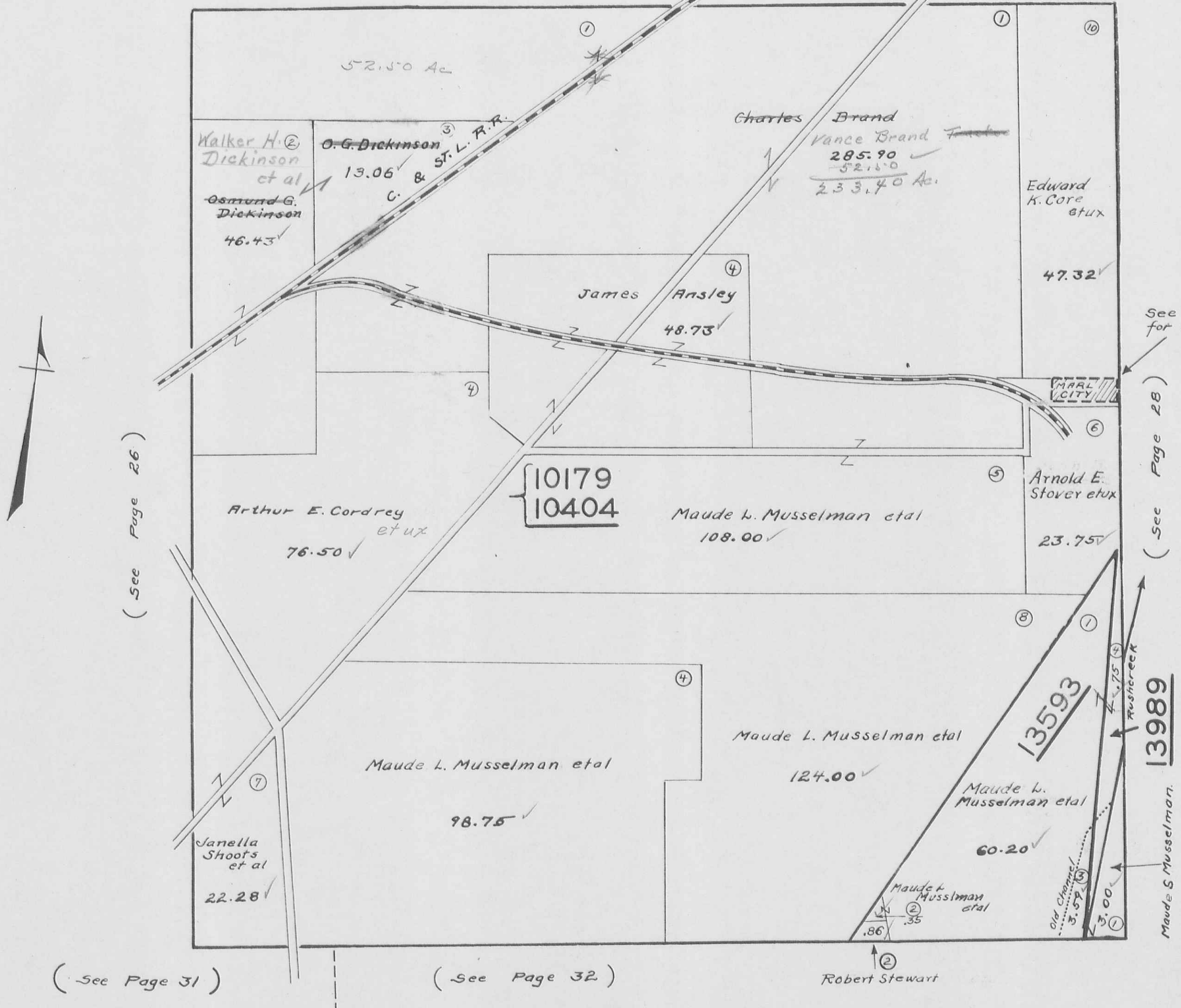


RUSHCREEK TOWNSHIP
 VIRGINIA MILITARY SURVEYS

{ 10179 13593
 10404 13989

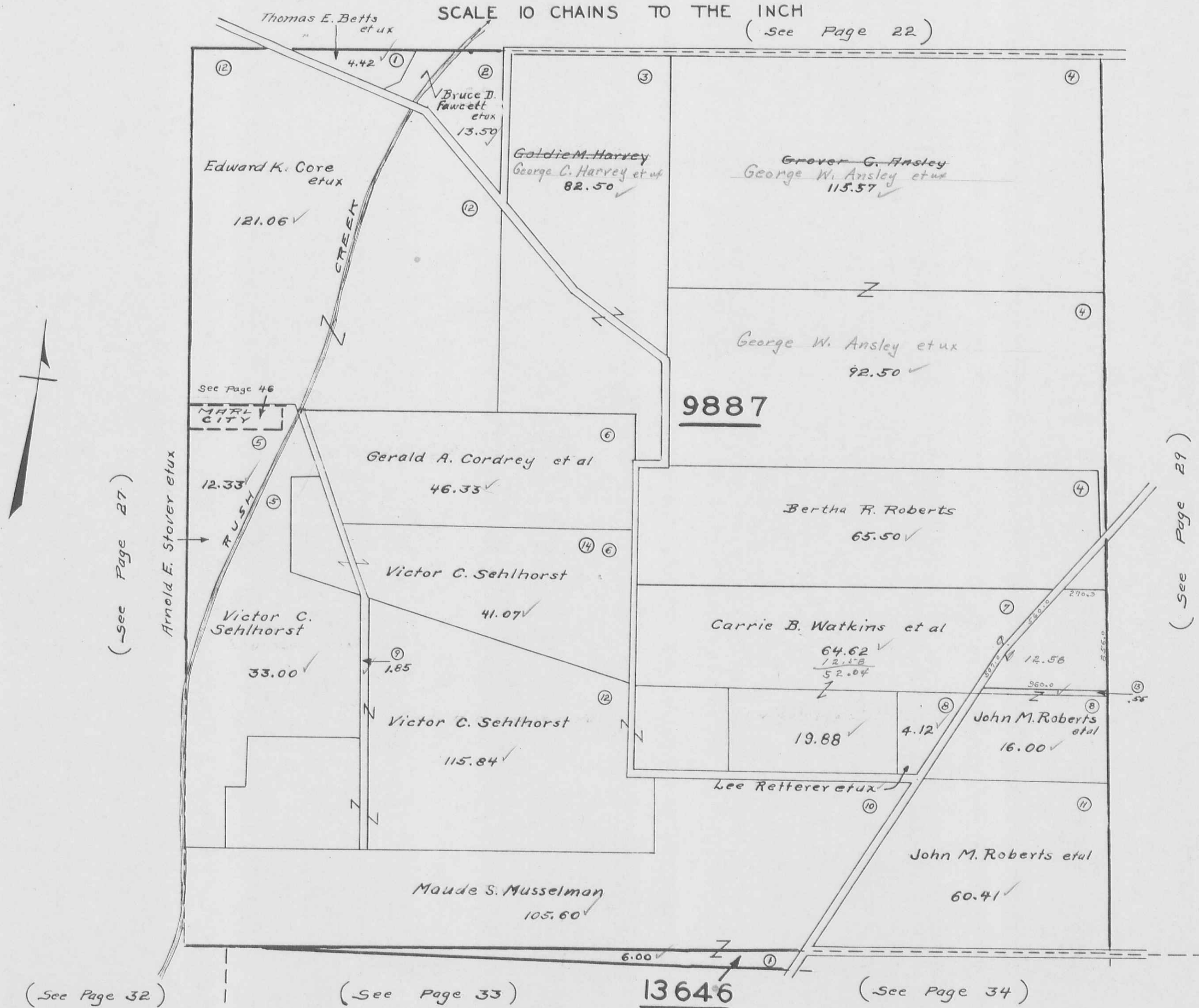
SCALE 10 CHAINS TO THE INCH

(See Page 21)



RUSHCREEK TOWNSHIP
 VIRGINIA MILITARY SURVEYS 9887 13646

SCALE 10 CHAINS TO THE INCH
 (See Page 22)



(See Page 27)

(See Page 29)

(See Page 32)

(See Page 33)

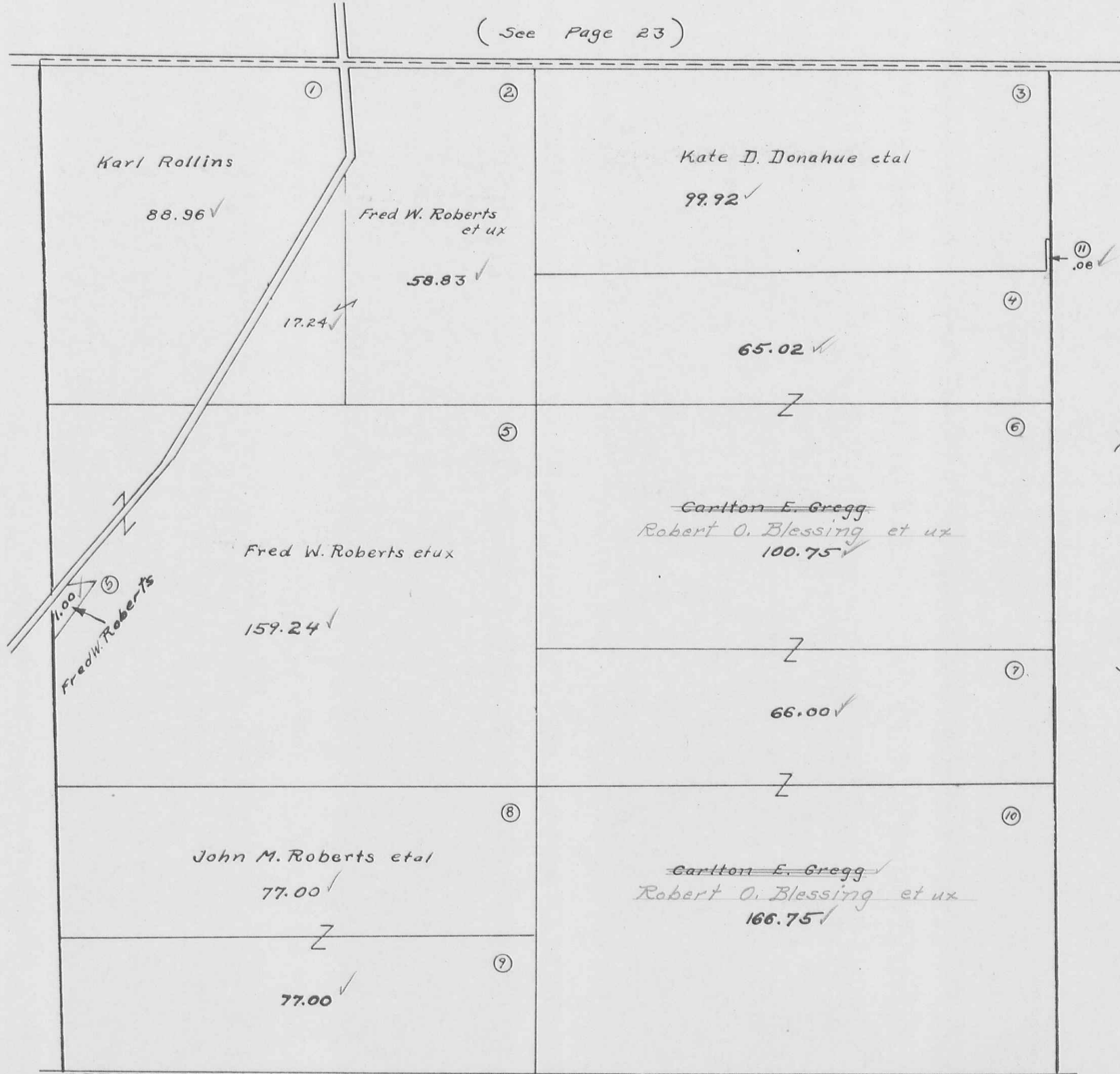
13646

(See Page 34)

RUSHCREEK TOWNSHIP
VIRGINIA MILITARY SURVEY 9888

SCALE 10 CHAINS TO THE INCH

(See Page 23)



(See Page 28)

(See Page 30)

(See Page 34)

(See Page 35)

RUSHCREEK TOWNSHIP
 VIRGINIA MILITARY SURVEYS

14039
 9889

SCALE 10 CHAINS TO THE INCH

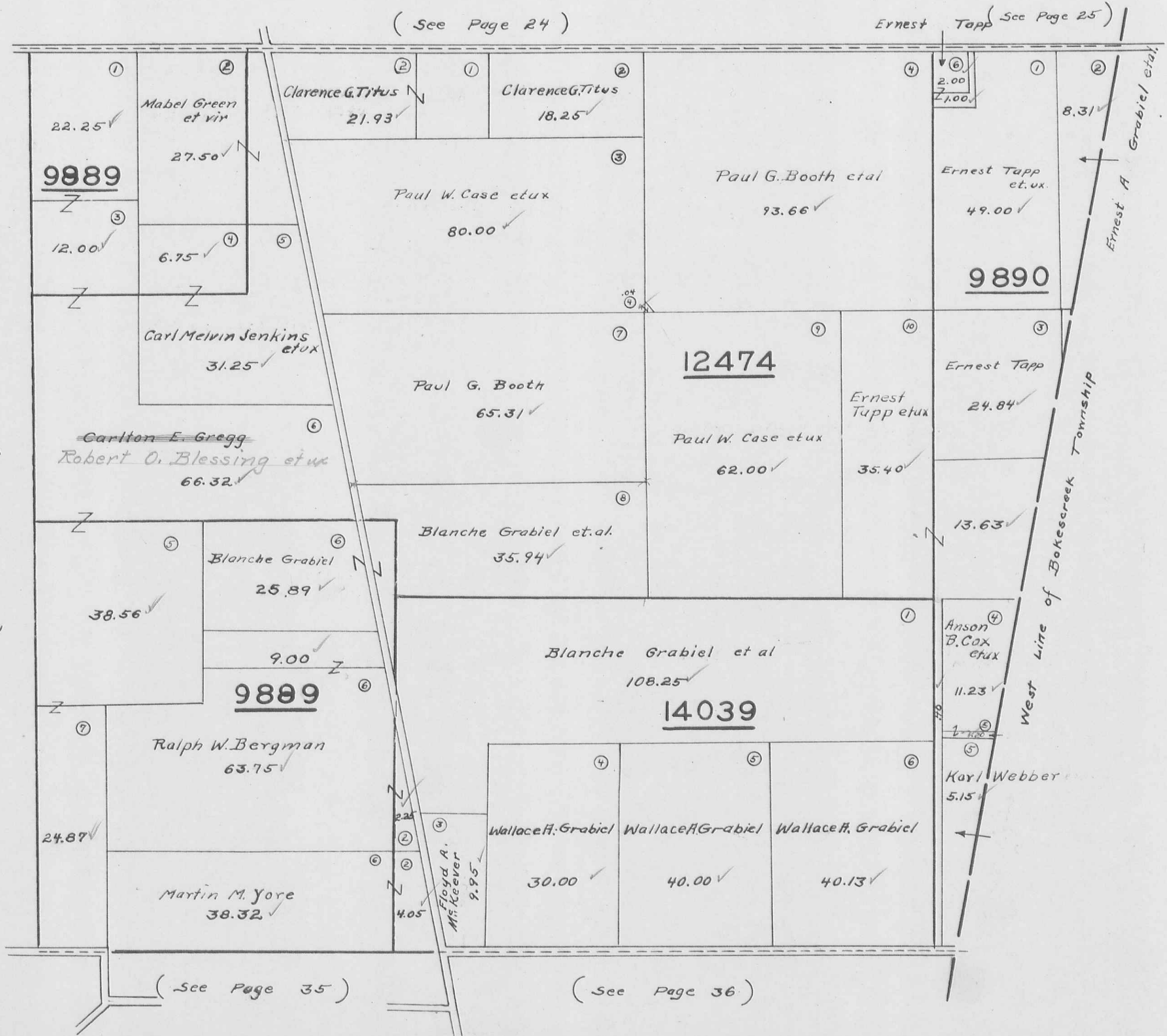
(See Page 24)

Ernest Tapp (See Page 25)

108.25
 35.94



(See Page 29)

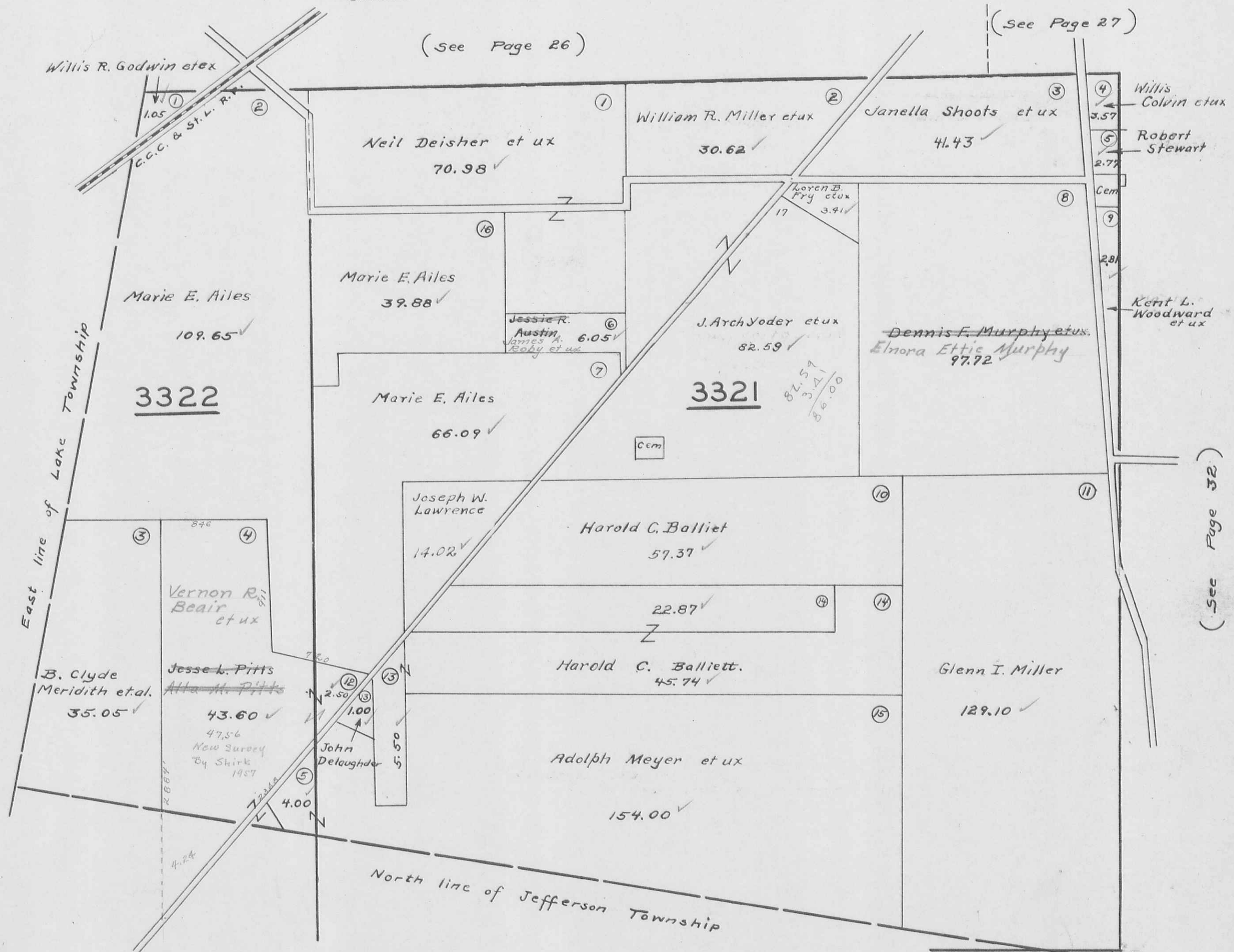


(See Page 35)

(See Page 36)

RUSHCREEK TOWNSHIP
VIRGINIA MILITARY SURVEYS 3321 3322

SCALE 10 CHAINS TO THE INCH



(See Page 32)

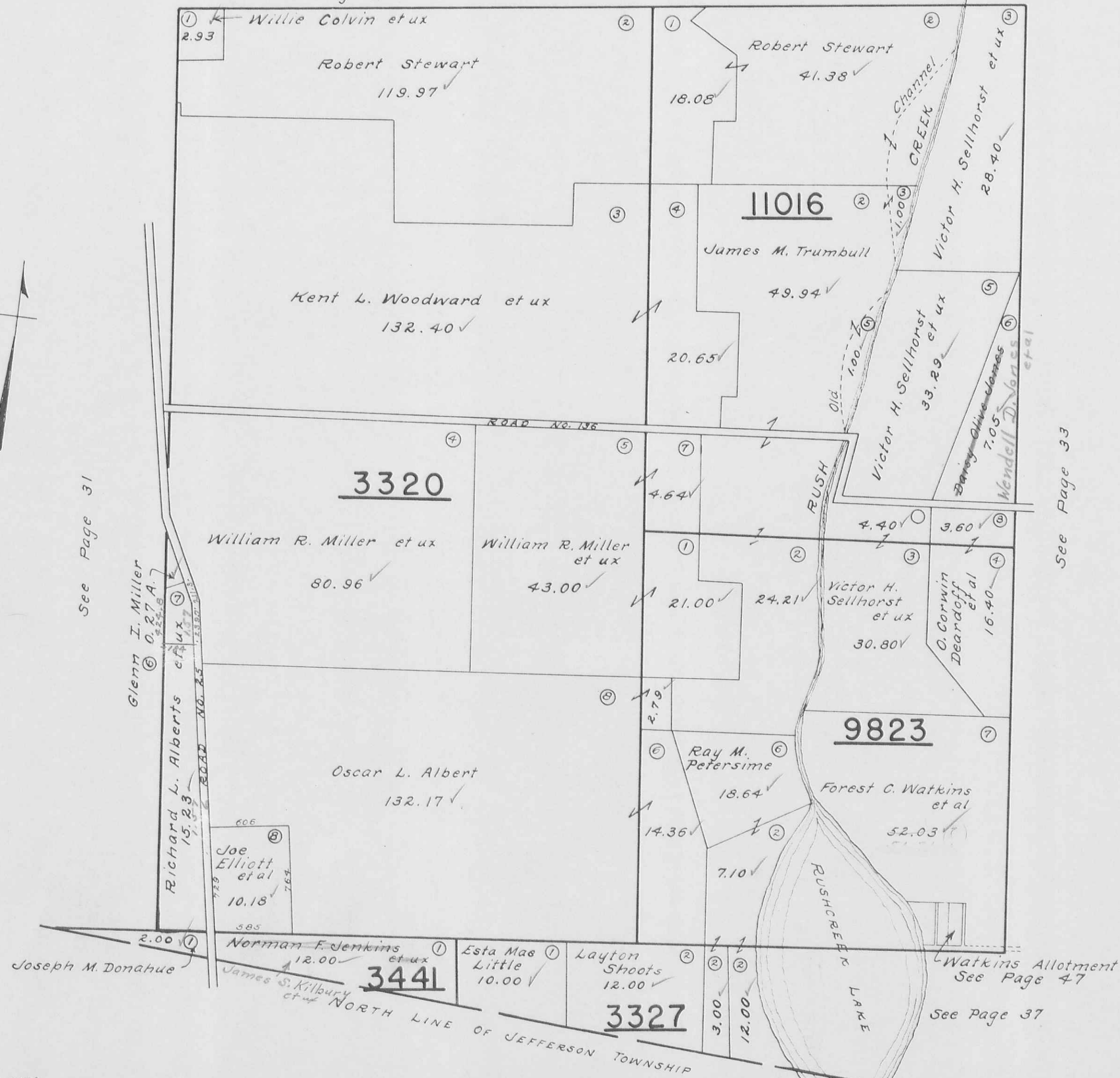
RUSHCREEK TOWNSHIP
VIRGINIA MILITARY SURVEYS

3320
11016

3441
3327
9823

SCALE 10 CHAINS TO THE INCH

See Page 27



See Page 31

See Page 33

1523
11016
1866

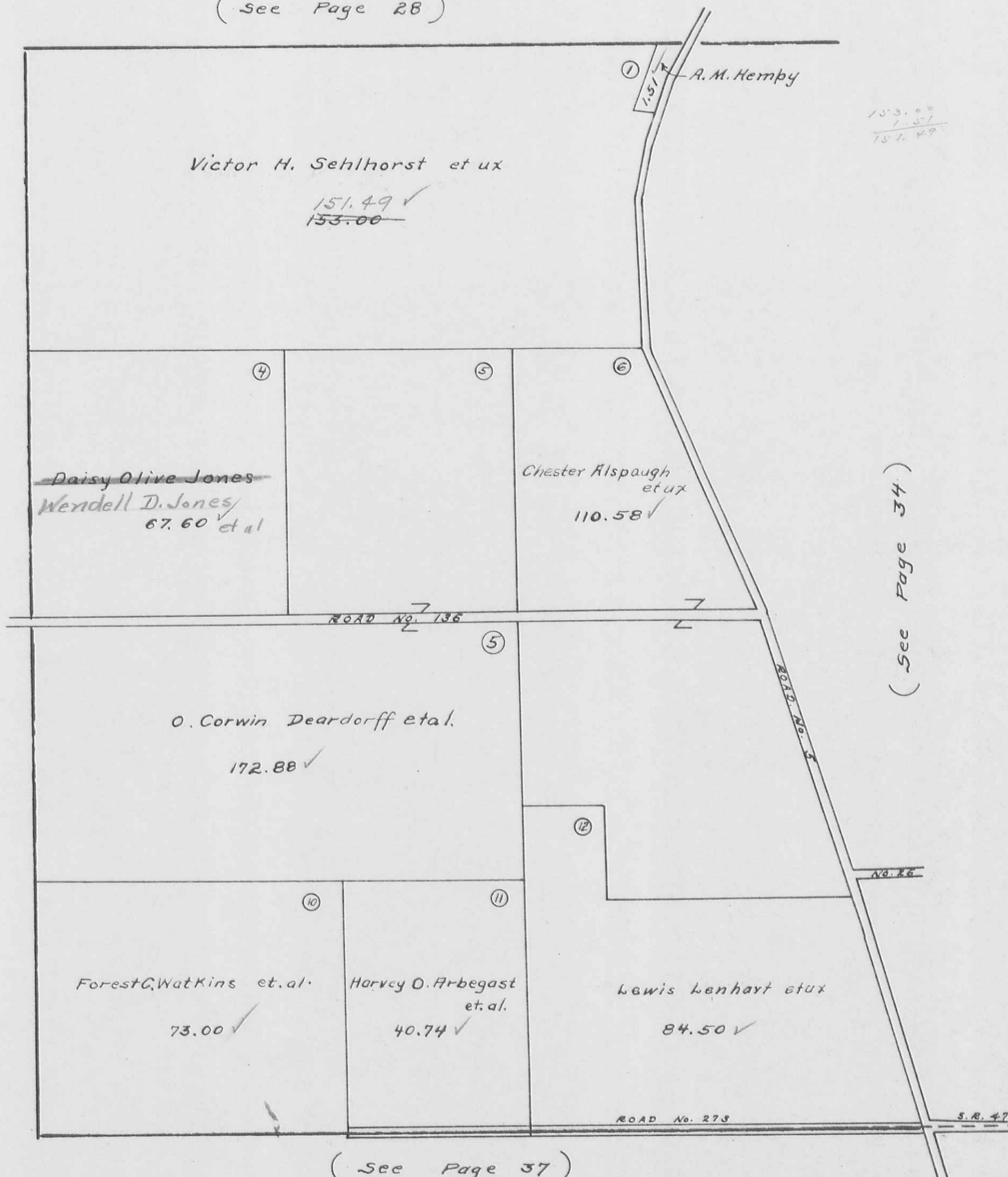
RUSHCREEK TOWNSHIP
VIRGINIA MILITARY SURVEY 3323

SCALE 10 CHAINS TO THE INCH

(See Page 28)



(See Page 32)



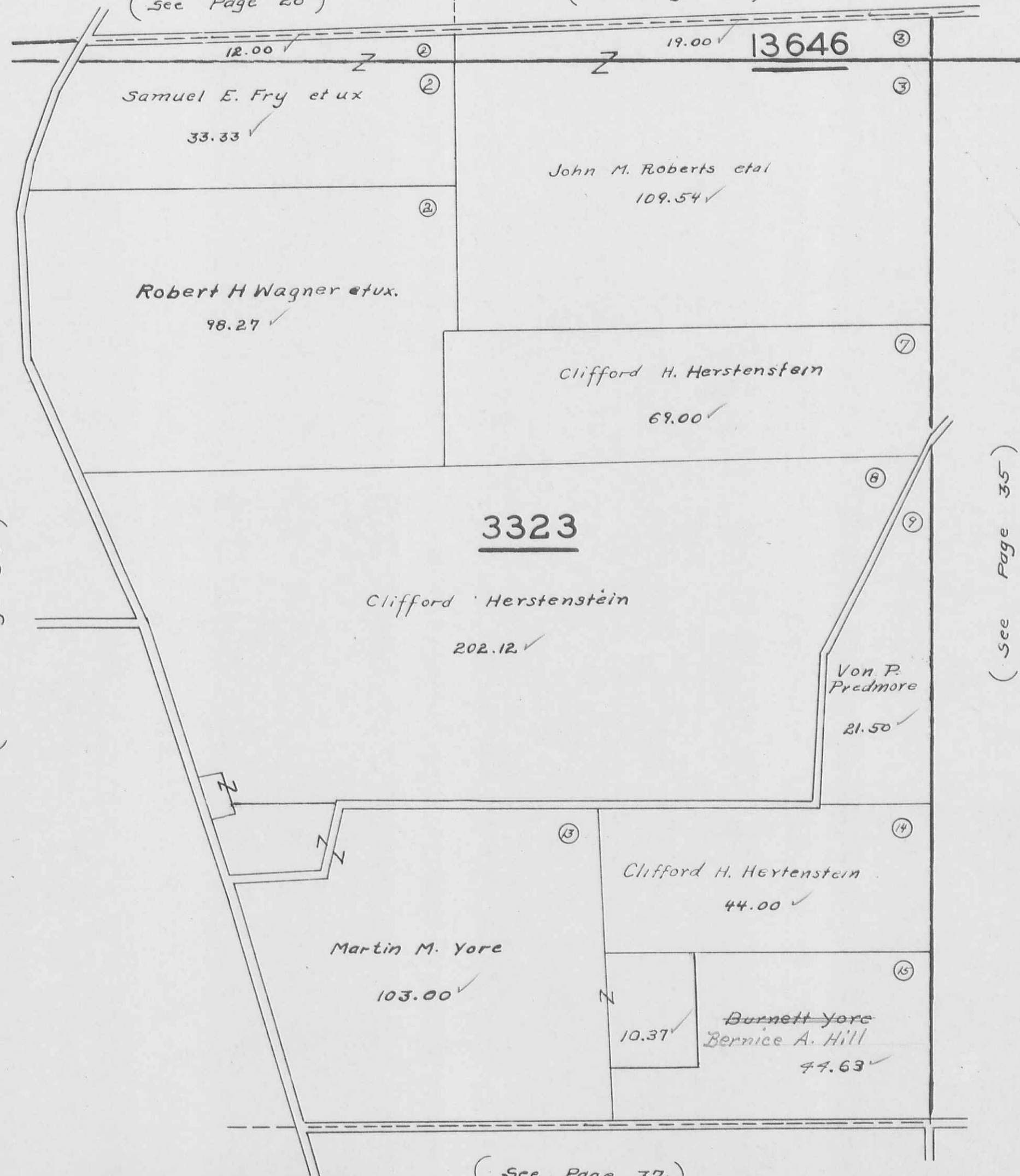
153.00
1.51
151.49

(See Page 34)

(See Page 37)

RUSHCREEK TOWNSHIP
VIRGINIA MILITARY SURVEY 3323
13646

SCALE 10 CHAINS TO THE INCH
(See Page 28) (See Page 29)



(See Page 33)

(See Page 35)

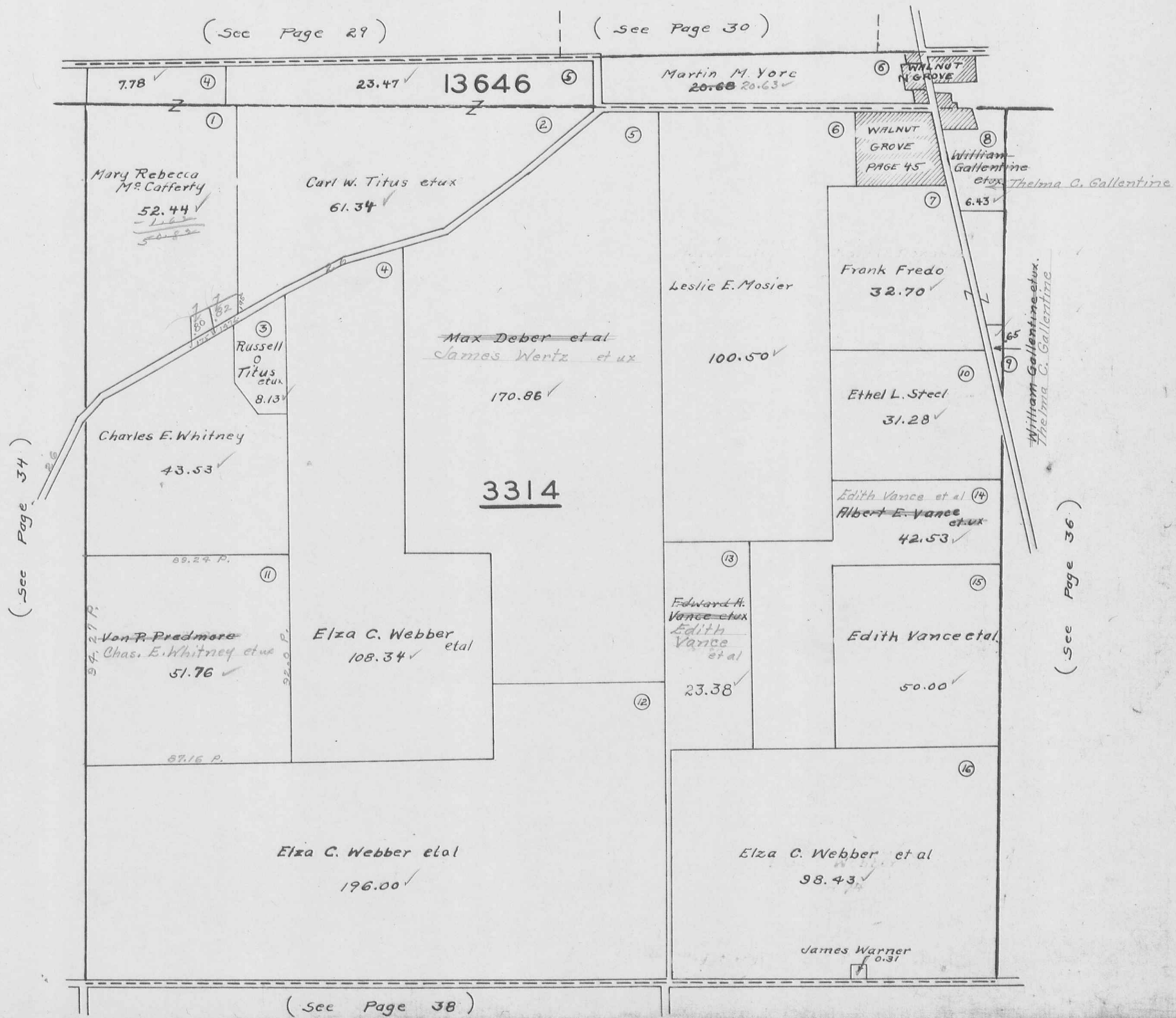
(See Page 37)

RUSHCREEK TOWNSHIP
 VIRGINIA MILITARY SURVEYS 13646
 3314

SCALE 10 CHAINS TO THE INCH

(See Page 29)

(See Page 30)



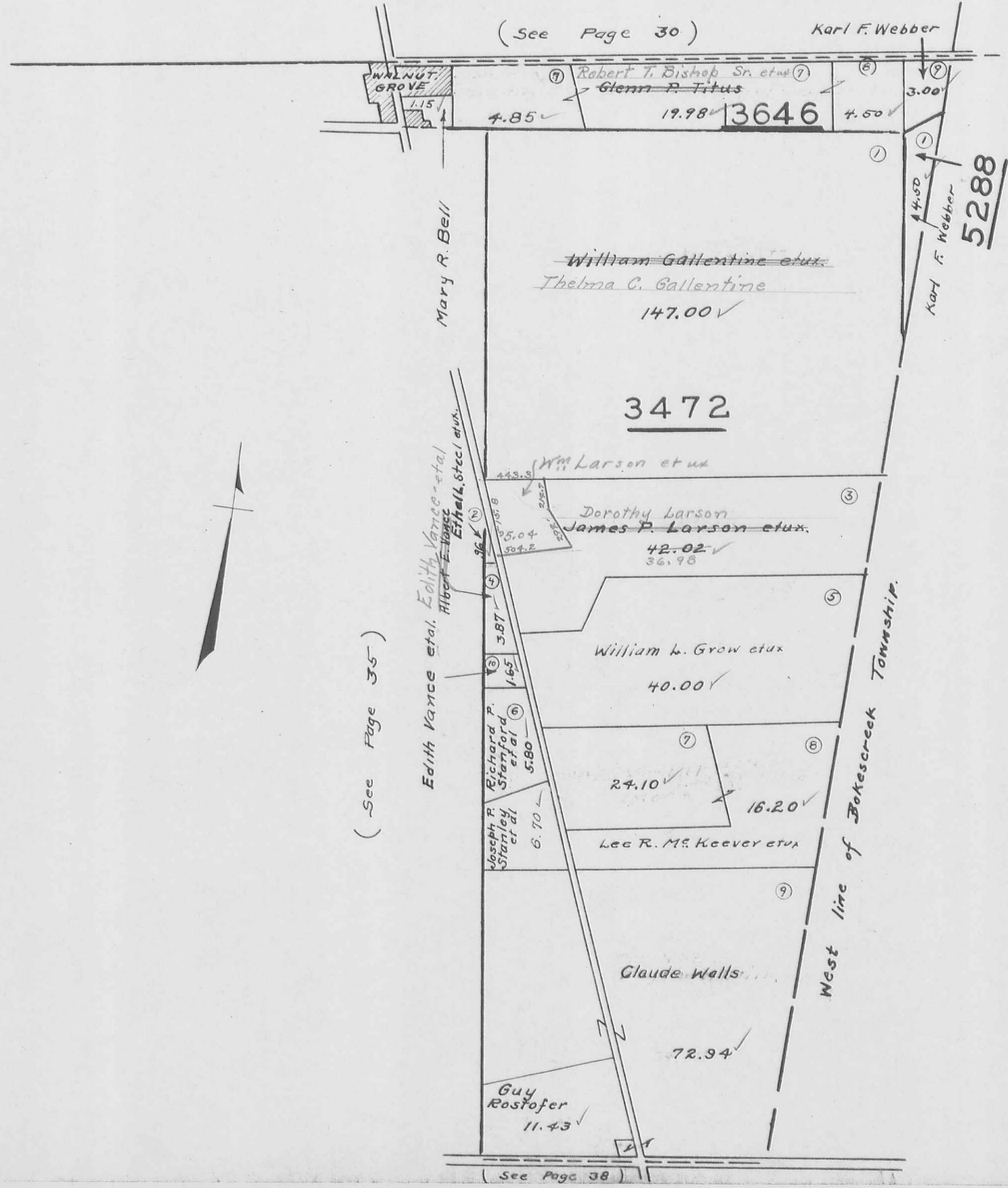
RUSHCREEK TOWNSHIP

VIRGINIA MILITARY SURVEYS 13646
3472
5288

SCALE 10 CHAINS TO THE INCH

(See Page 30)

Karl F. Webber



(See Page 35)

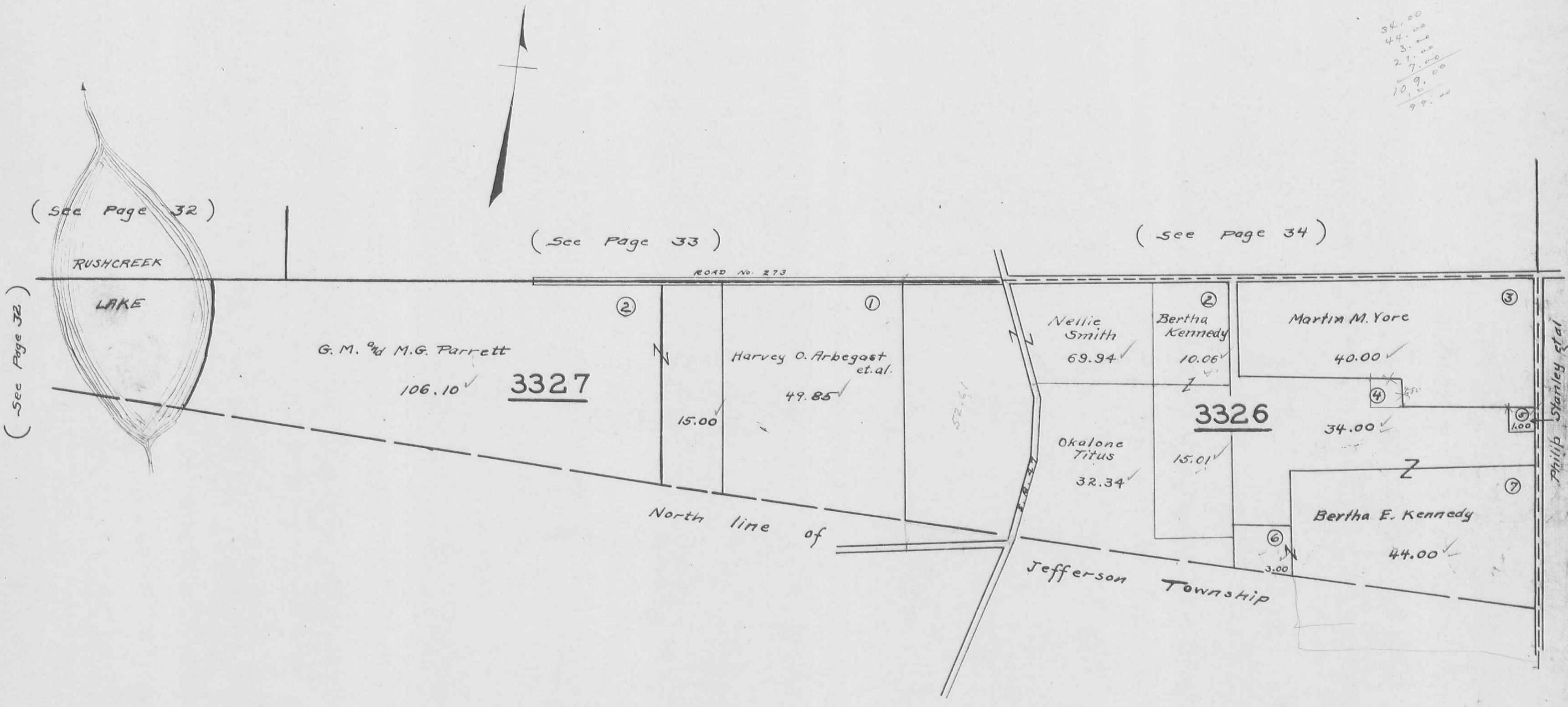
(See Page 38)

RUSHCREEK TOWNSHIP
 VIRGINIA MILITARY SURVEYS

3327
 3326

SCALE 10 CHAINS TO THE INCH

34.00
 44.00
 31.00
 21.00
 7.00
 109.00
 99.00



52.24
 17.23

RUSHCREEK TOWNSHIP
VIRGINIA MILITARY SURVEYS 3325
842

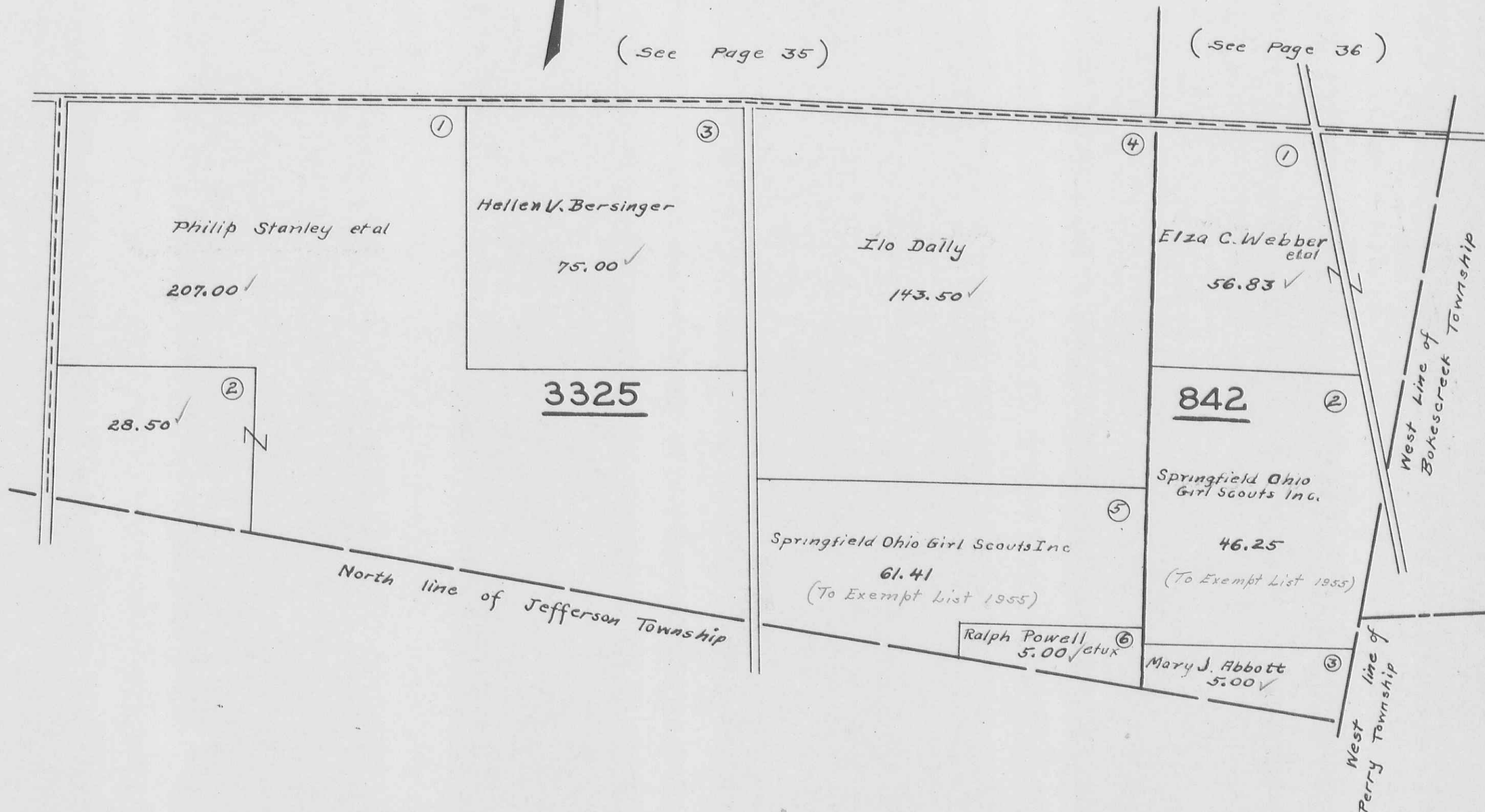
SCALE 10 CHAINS TO THE INCH



(See Page 35)

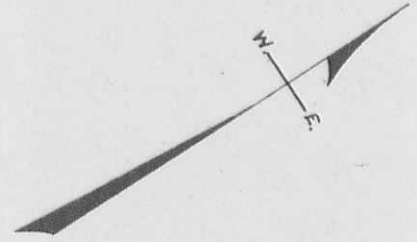
(See Page 36)

(See Page 37)



RUSHSYLVANIA

SCALE ONE INCH TO 200 FEET



(See Page 40)

(See Page 41)

RUSHCREEK TOWNSHIP
RUSHSYLVANIA

SCALE ONE INCH TO 200 FEET

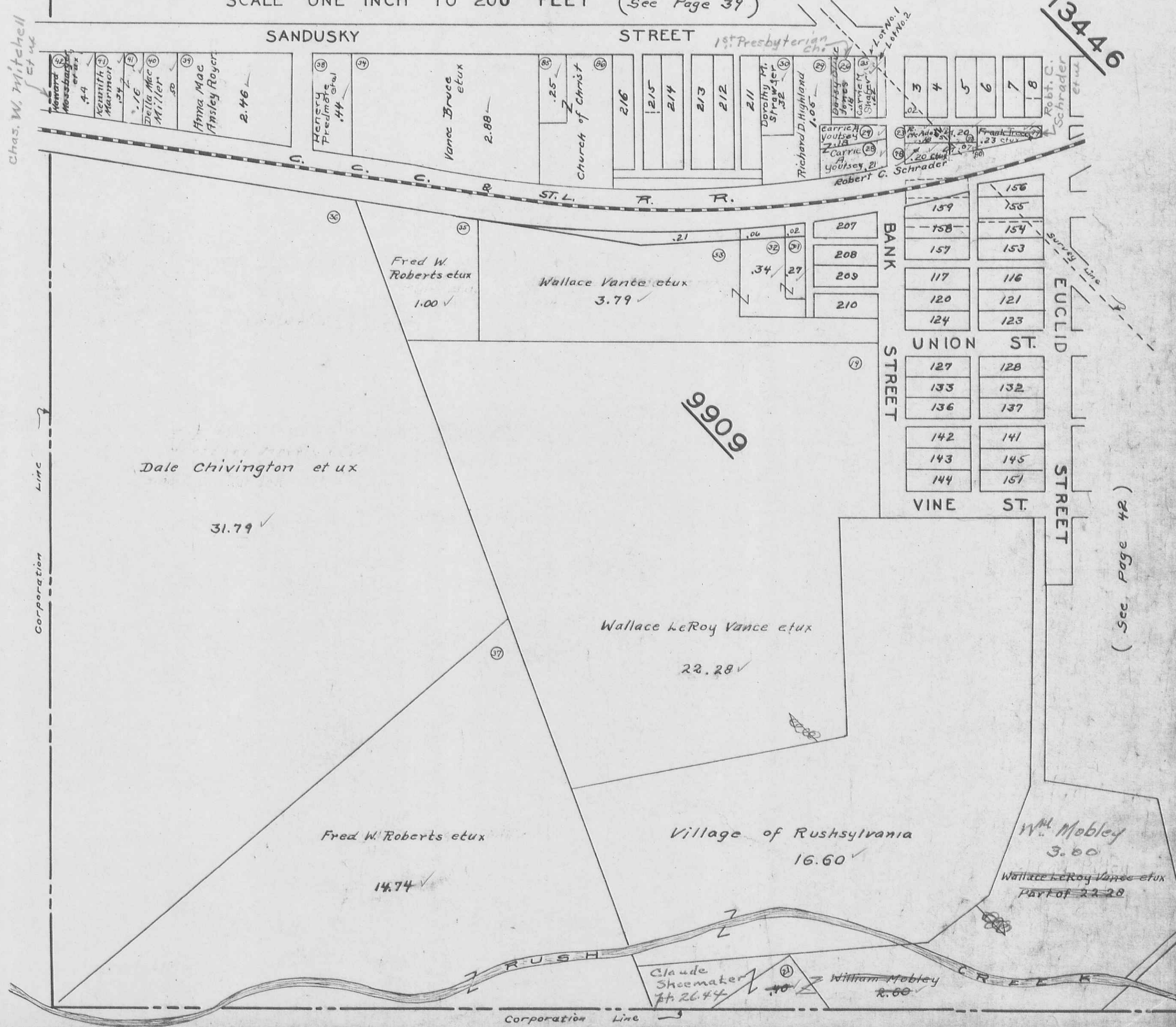


(See Page 39)

(See Page 42)

RUSHSYLVANIA

SCALE ONE INCH TO 200 FEET (See Page 39)



13446

9909

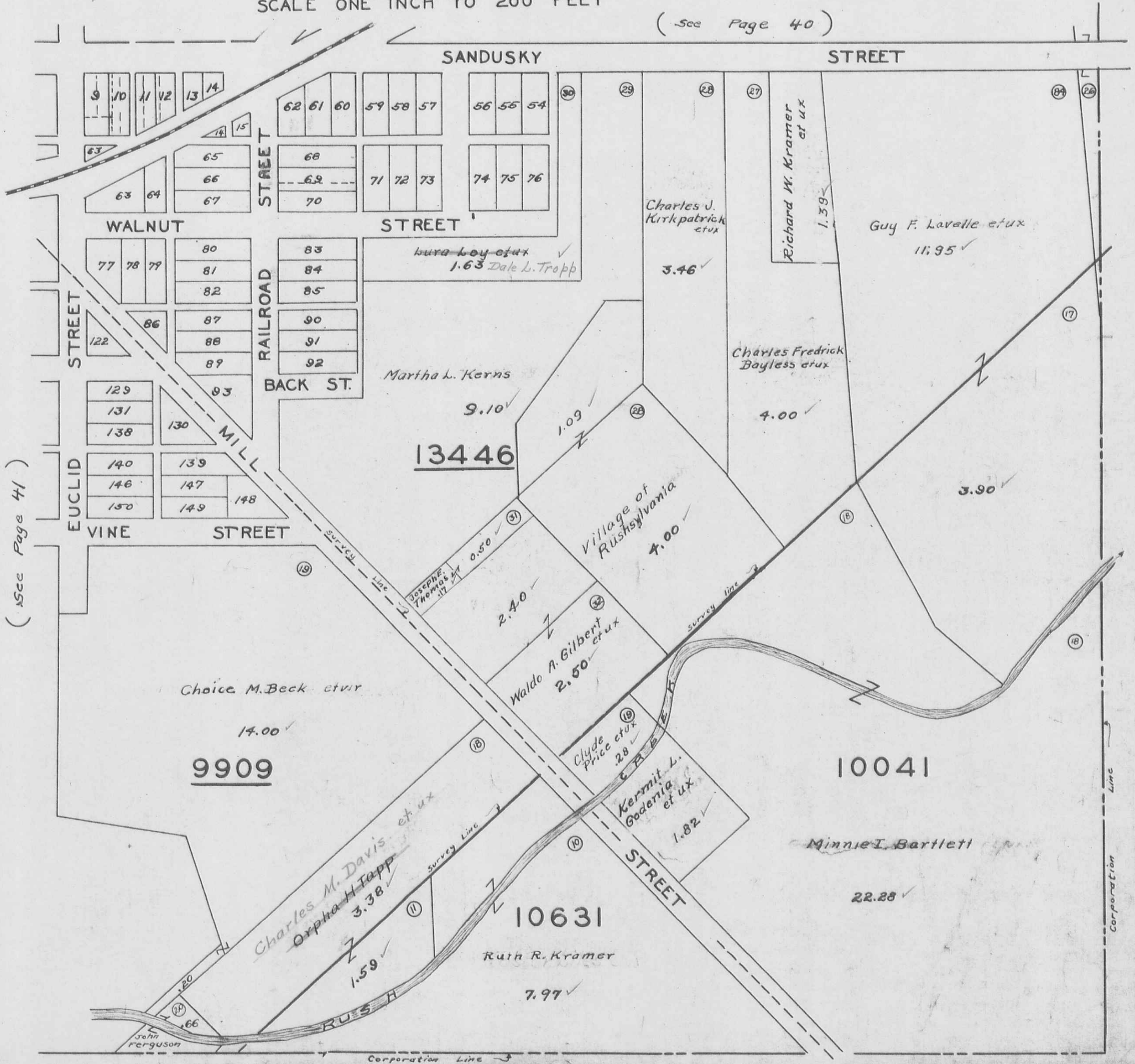
(See Page 42)

RUSHCREEK TOWNSHIP

RUSHSYLVANIA


SCALE ONE INCH TO 200 FEET

(See Page 40)



(See Page 41)

2.40
 1.50
 1.17
 3.07

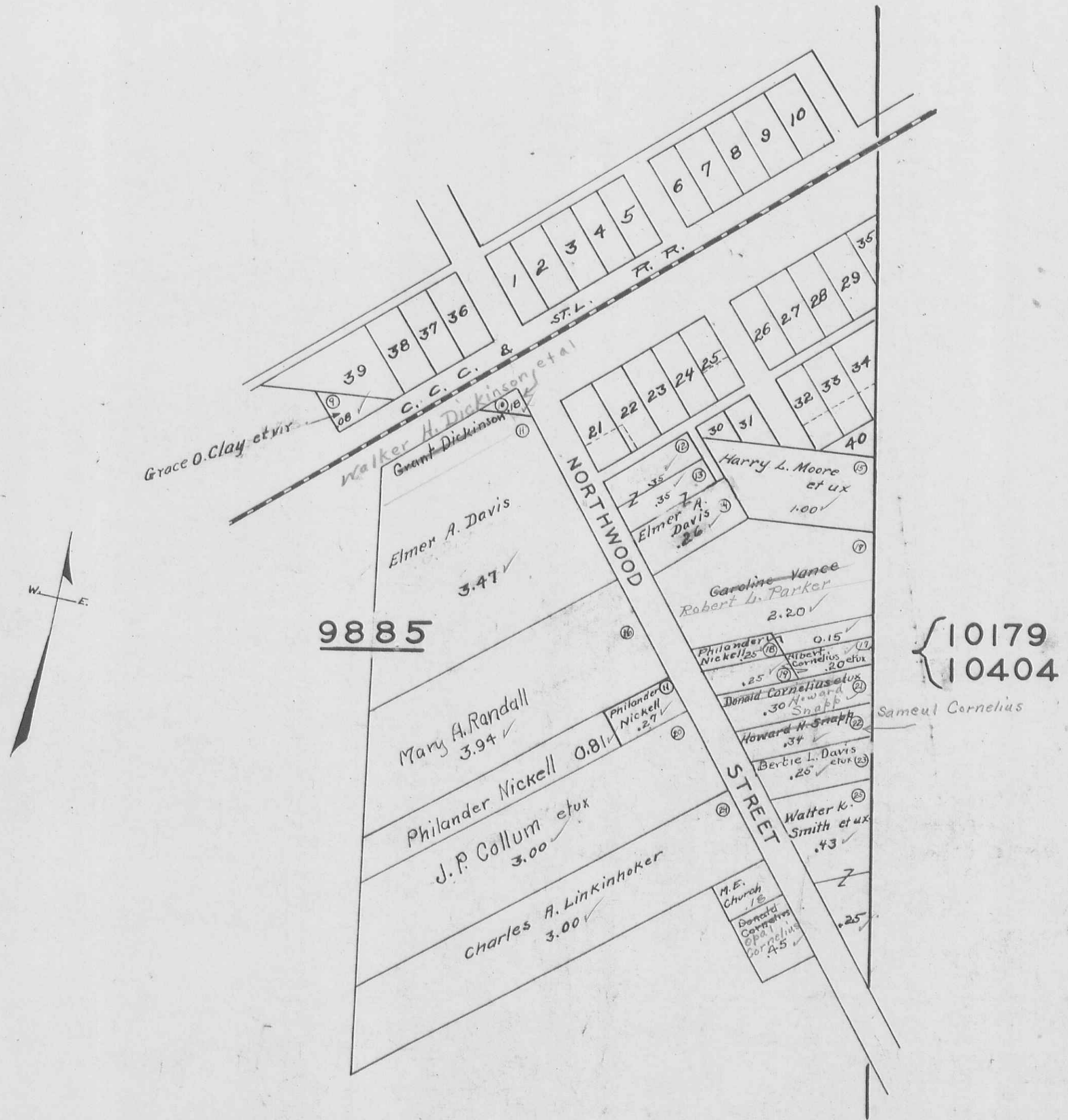


Corporation Line

Corporation Line

HARPER

SCALE ONE INCH TO 200 FEET



RUSHCREEK TOWNSHIP
BIG SPRINGS

SCALE ONE INCH TO 200 FEET



(Albert R. Gardner
see Page 12)

(J. Harry Brugler
see Page 12)

(Pearl A. McGrath et ux
see Page 12)

(Garrett M. Brugler
et ux
see Page 12)

(Dalton Emerine et ux.
see Page 12)

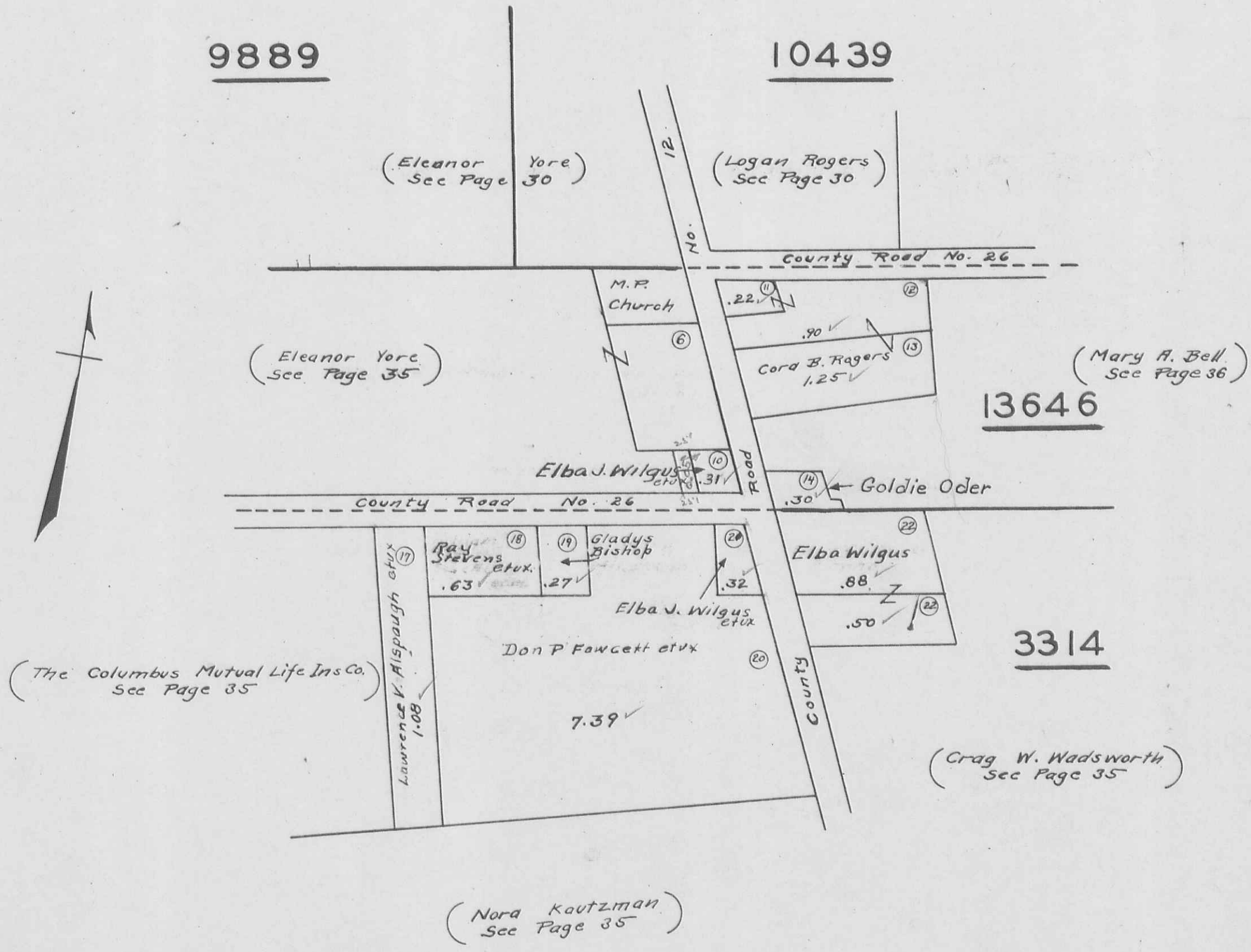
9956

WALNUT GROVE

SCALE ONE INCH TO 200 FEET

9889

10439




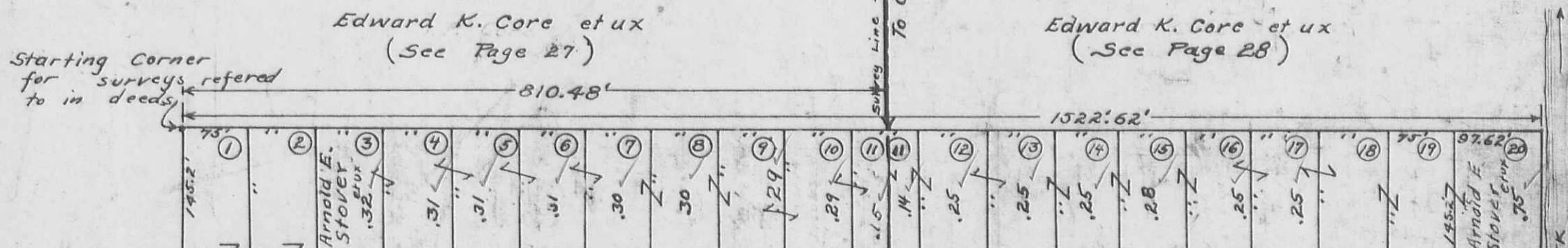
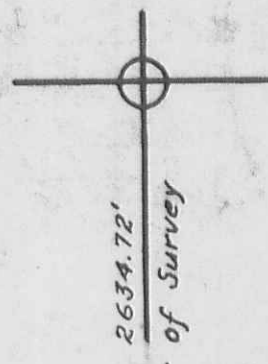
MARL CITY

SCALE ONE INCH TO 150 FEET

Note:-

Map of lots in Recorder's office Plat book B Page 105 Vol. 2 March 28-1895

○ Lot Numbers



10179
10404

9887



RUSHCREEK TOWNSHIP
 WATKINS ALLOTMENT NO. 1
 VIRGINIA MILITARY SURVEY 9823

SCALE 1 INCH = 50 FEET



Corrected To Jan. 1-1956
 H.E.D.