

R I C H L A N D

T O W N S H I P

1 9 4 2

RICHLAND TOWNSHIP INDEX MAP

VIRGINIA MILITARY SURVEYS	PAGE
9952 -----	1
9951 -----	2
9950 -----	3
9949 -----	4
9948 -----	5
9947 -----	6
9946 -----	6
9925 -----	6
10121 -----	6
9968 -----	7
9969 -----	8
9970 -----	9
9971 -----	10
9972 -----	11
9973 -----	12
9974 -----	12
12074 -----	12
13116 -----	12
13137 -----	12
14568 -----	12
16147 -----	12
10502 -----	13

VIRGINIA MILITARY SURVEYS	PAGE
13079 -----	13
14032 -----	13
9989 -----	14
12181 -----	14
9988 -----	15
9988 -----	15
9988 -----	15
9997 -----	15
9987 -----	16
10503 -----	17
12278 -----	17
12311 -----	17
11015 -----	18
14159 -----	18
14288 -----	18
12178 -----	19
12279 -----	19
13334 -----	20
13341 -----	20
13393 - SOUTH PART -	21
13393 - NORTH PART -	22
12277 -----	22

	PAGE
NORTHWOOD -----	1
O'CONNORS ALLOTMENT NO. 2 -----	23
MARYSVILLE ALLOTMENT -----	23
O'CONNORS ALLOTMENT -----	24
FERNWOOD SUBDIVISION -----	25
SPORT POINT -----	26
NEW RICHLAND -----	27
BELLE CENTER -----	28
BELLE CENTER -----	29
BELLE CENTER -----	30
BELLE CENTER -----	31

RICHLAND TOWNSHIP
VIRGINIA MILITARY SURVEYS
INDEX MAP

Jan. 1st 1950
Jan 1st 1949
Jan. 1st 1947
Jan 1st 1948

CORRECTED TO
APRIL 12 - 1942

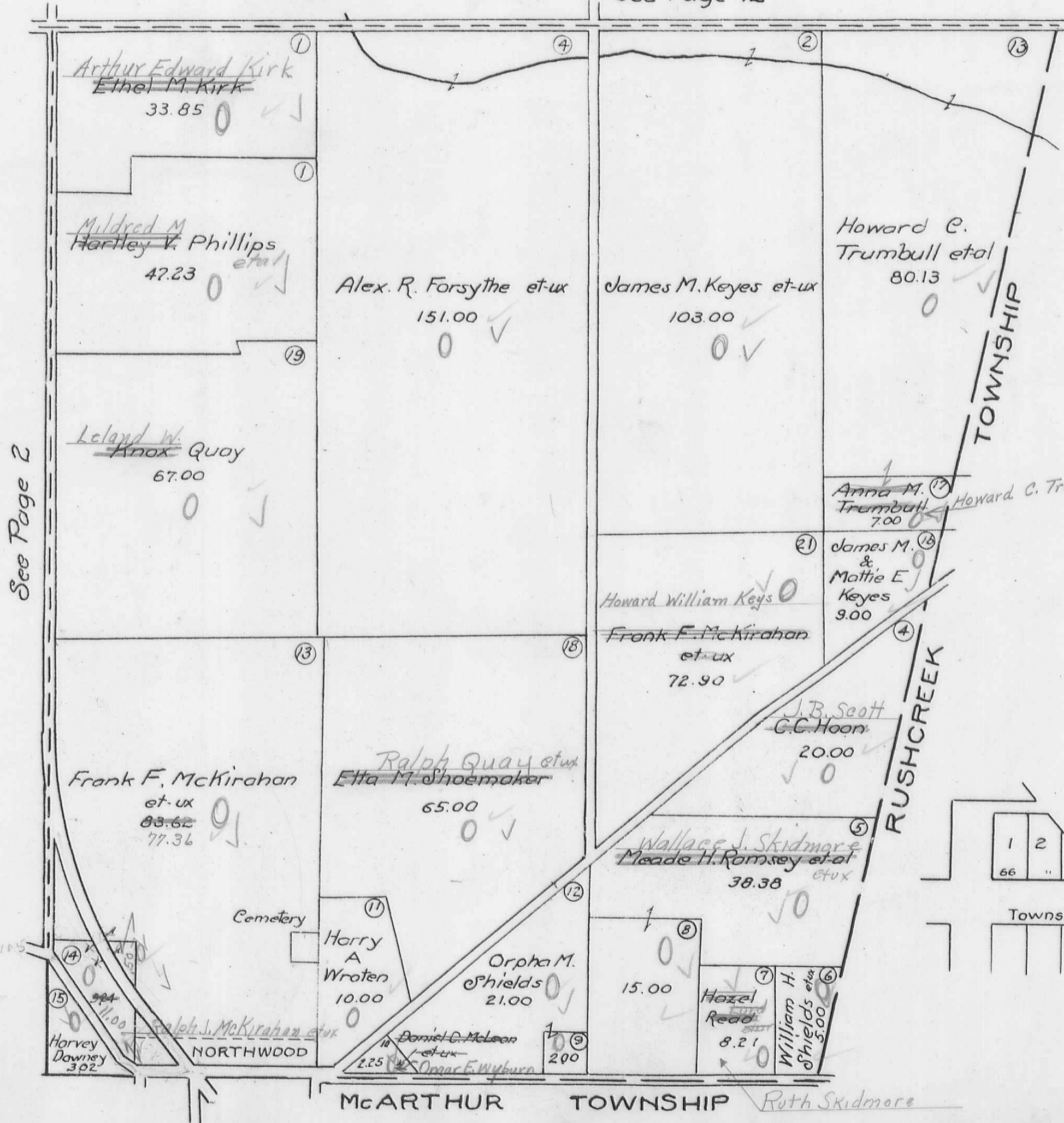
~~January 1, 1945~~
~~April 9, 1945~~
November 10, 1945



RICHLAND TOWNSHIP
VIRGINIA MILITARY SURVEY 9952

SCALE 10 CHAINS TO THE INCH

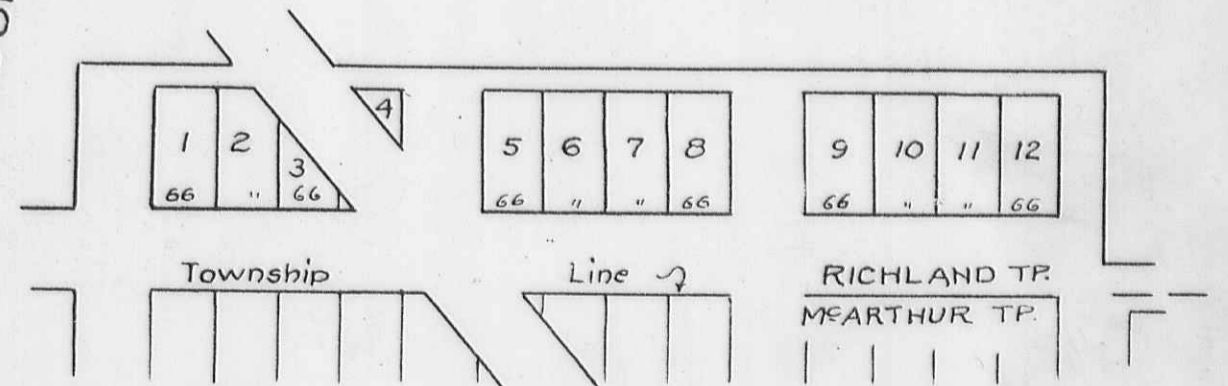
See Page 12



See Page 2

NORTHWOOD LOTS

Scale 1 inch = 200 feet

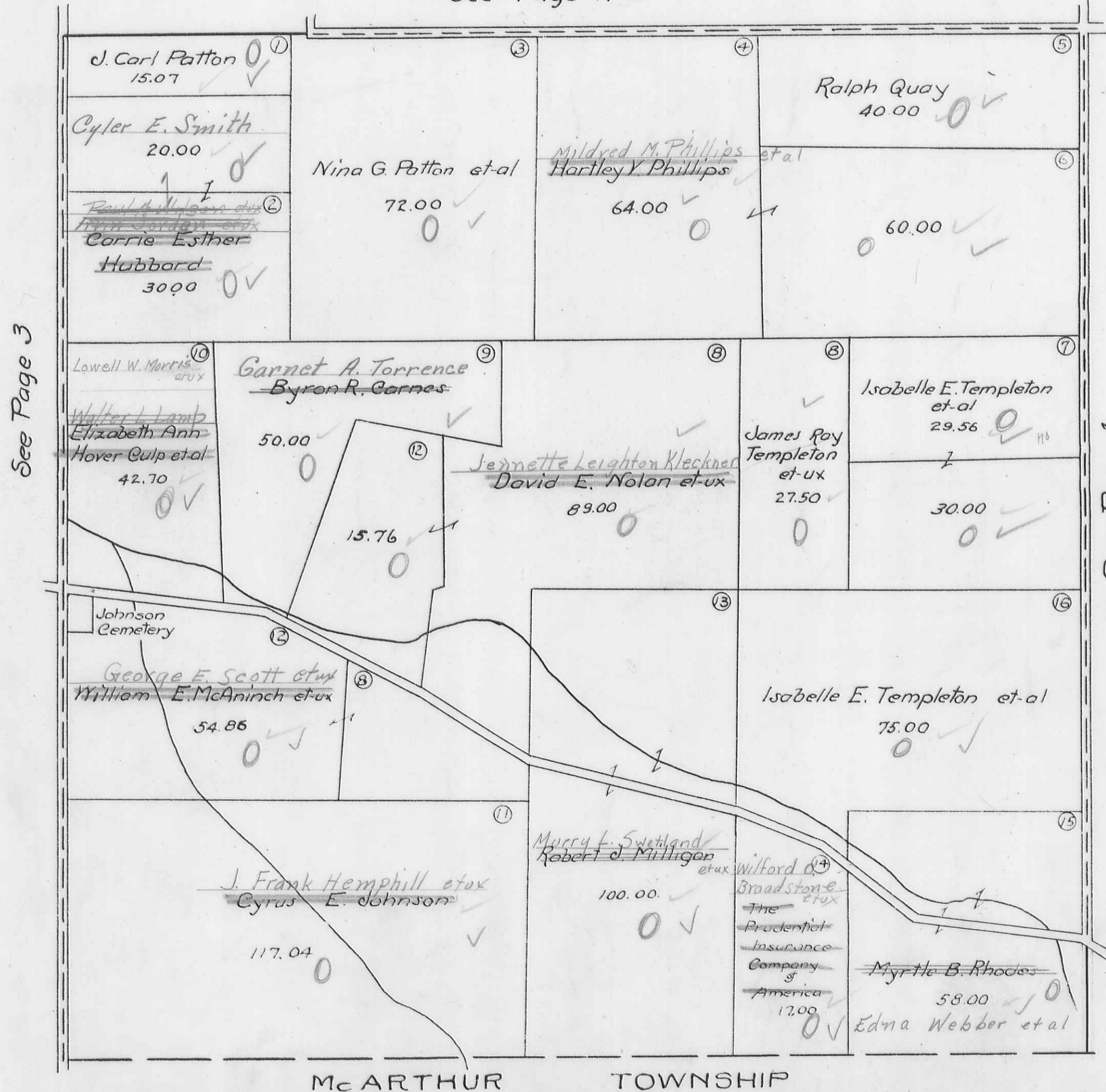


83.60
14.30
78.17

RICHLAND TOWNSHIP
VIRGINIA MILITARY SURVEY 9951

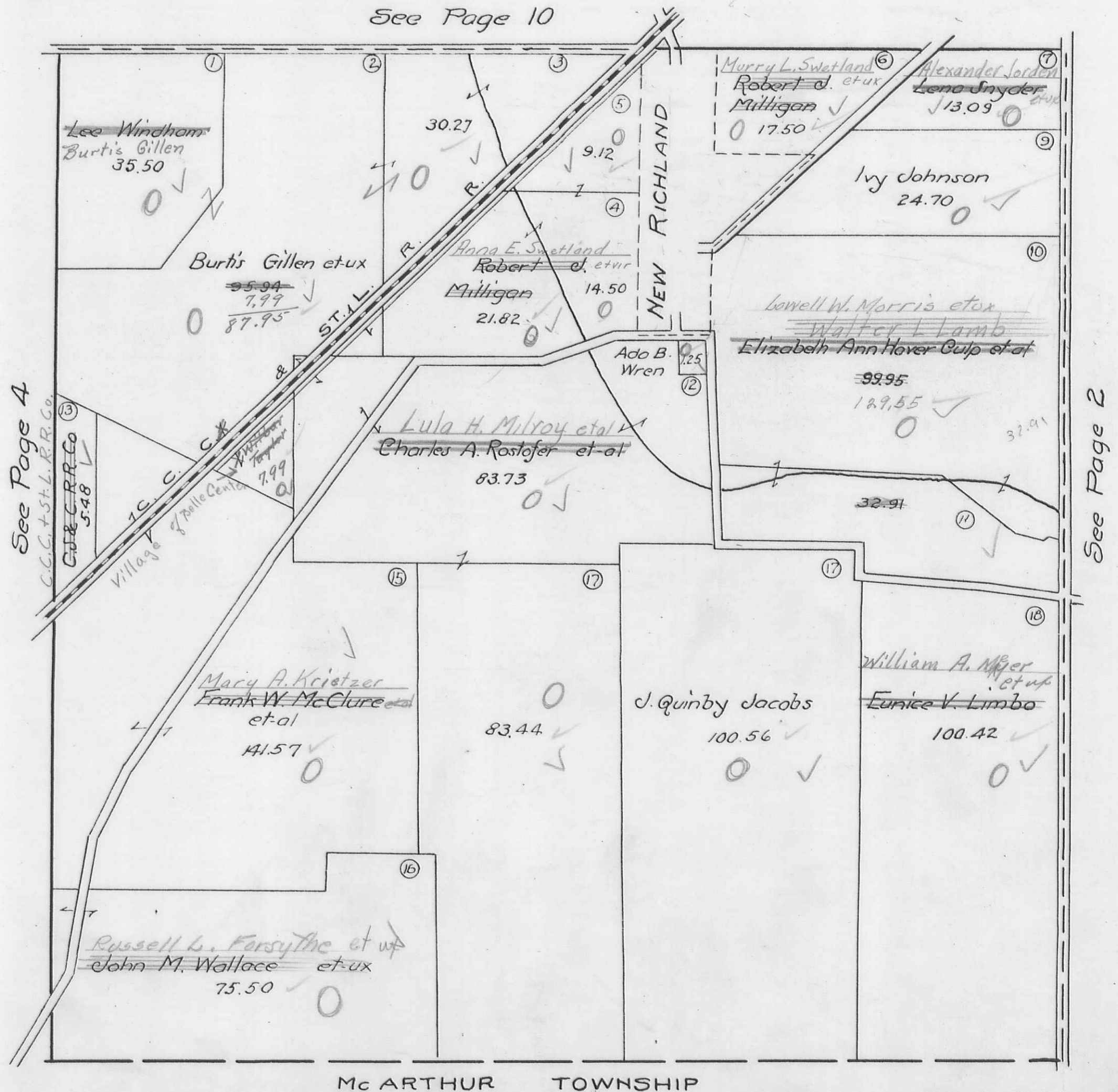
SCALE 10 CHAINS TO THE INCH

See Page 11



RICHLAND TOWNSHIP
VIRGINIA MILITARY SURVEY 9950

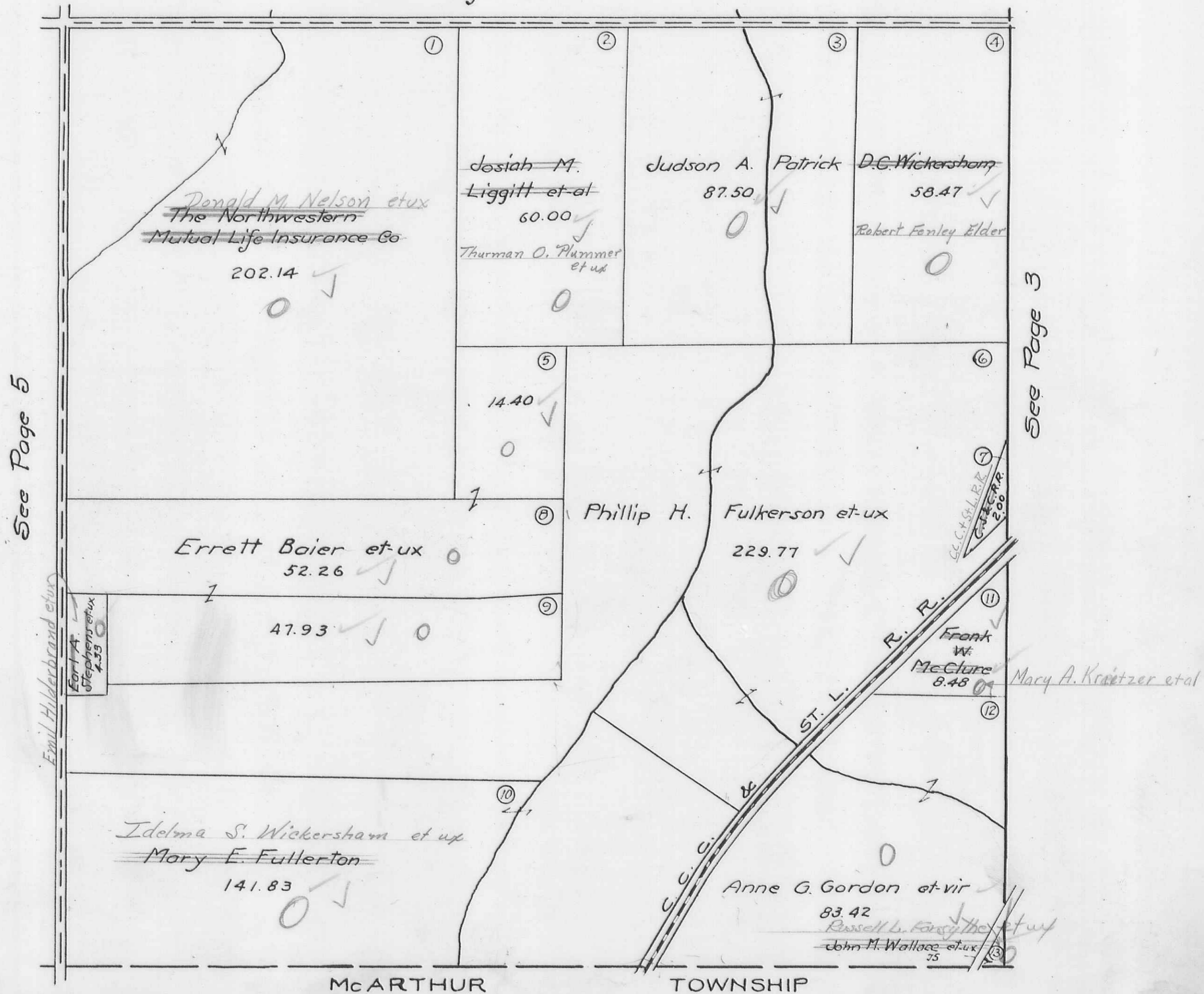
SCALE 10 CHAINS TO THE INCH



RICHLAND TOWNSHIP
 VIRGINIA MILITARY SURVEY 9949

SCALE 10 CHAINS TO THE INCH.

See Page 9

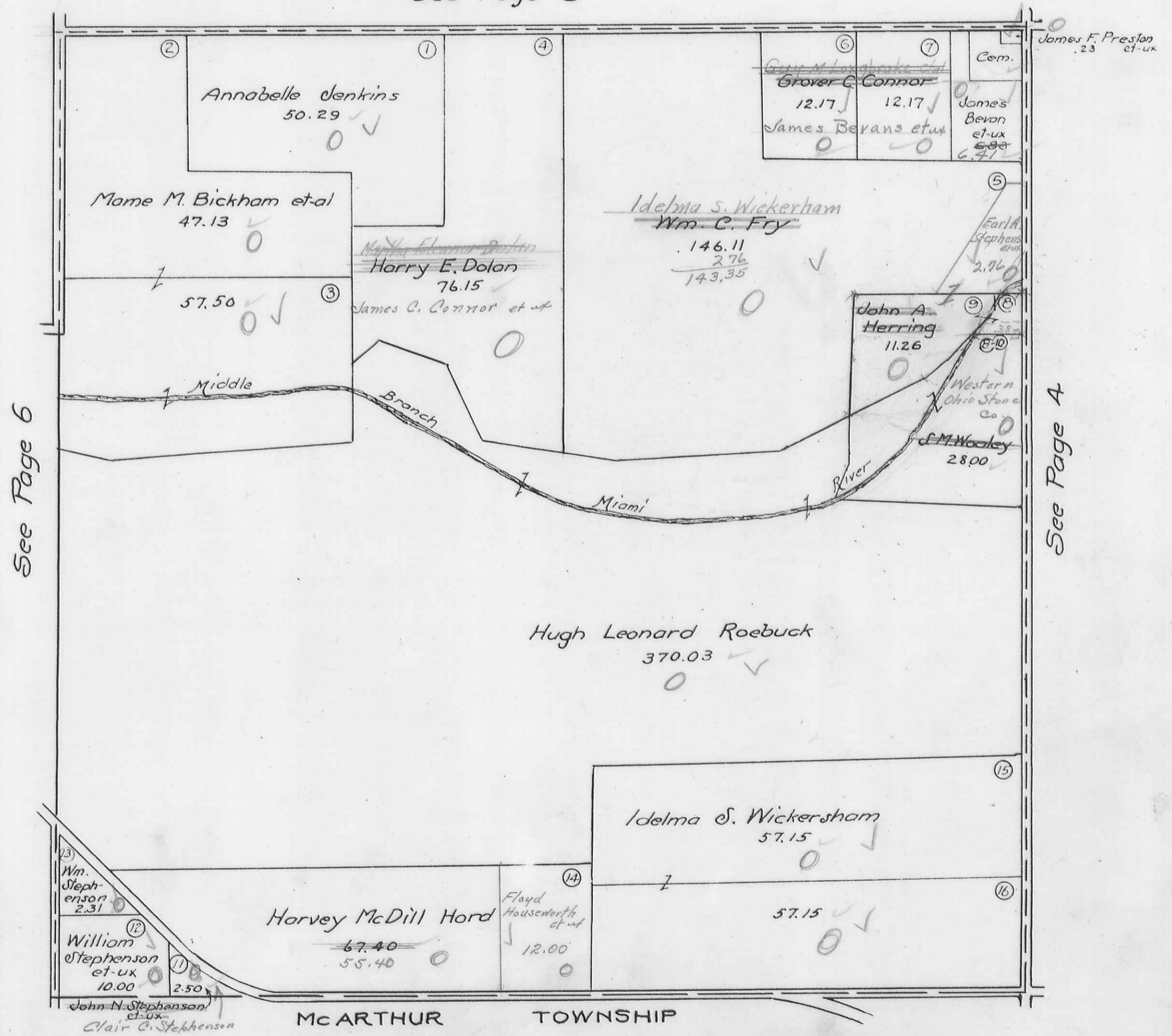


See Page 5

See Page 3

RICHLAND TOWNSHIP
VIRGINIA MILITARY SURVEY 9948
 SCALE 10 CHAINS TO THE INCH

See Page 8



See Page 6

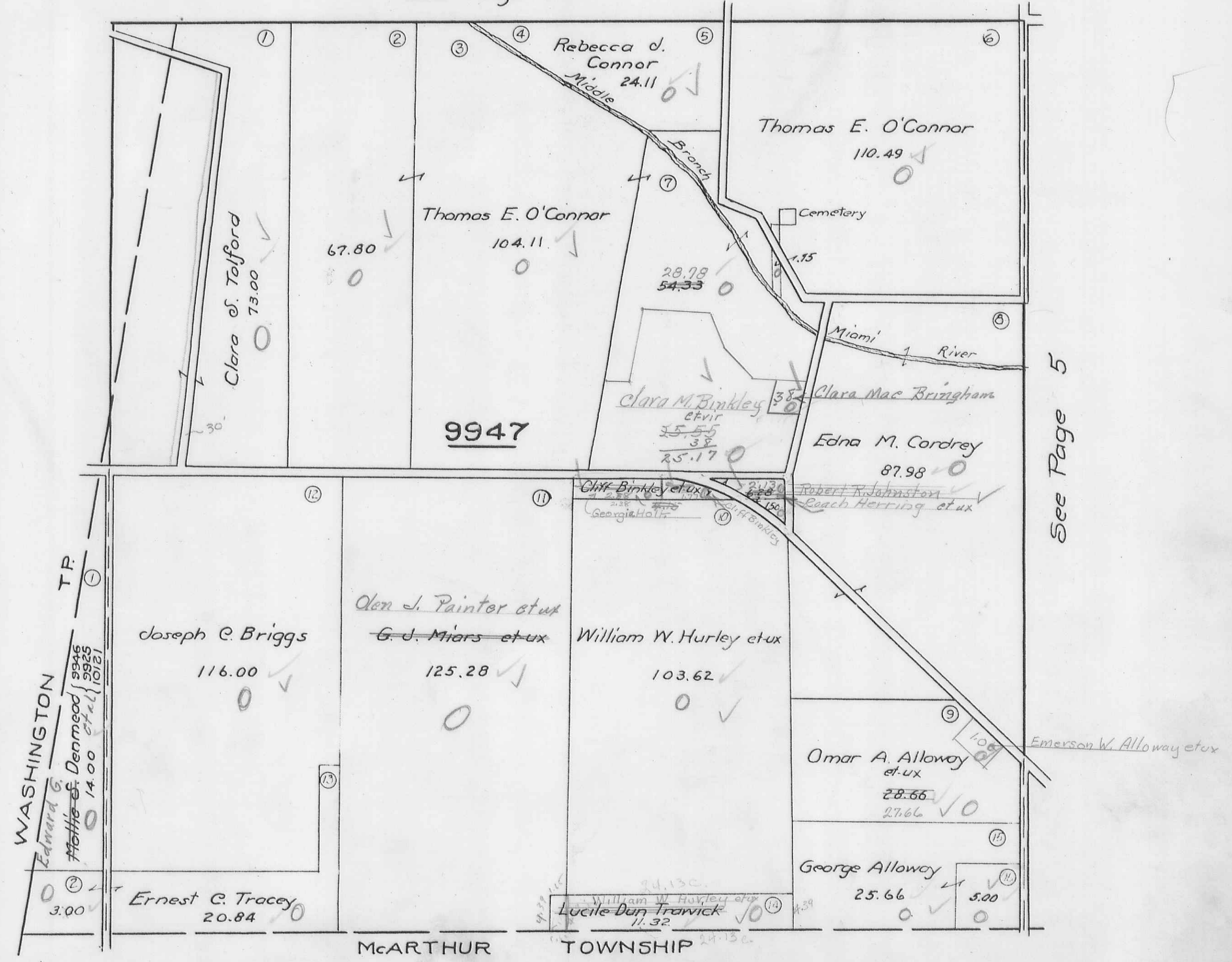
See Page 4

RICHLAND TOWNSHIP
 VIRGINIA MILITARY SURVEYS

9947 PAGE 6
 9946
 9925
 10121

SCALE 10 CHAINS TO THE INCH

See Page 7

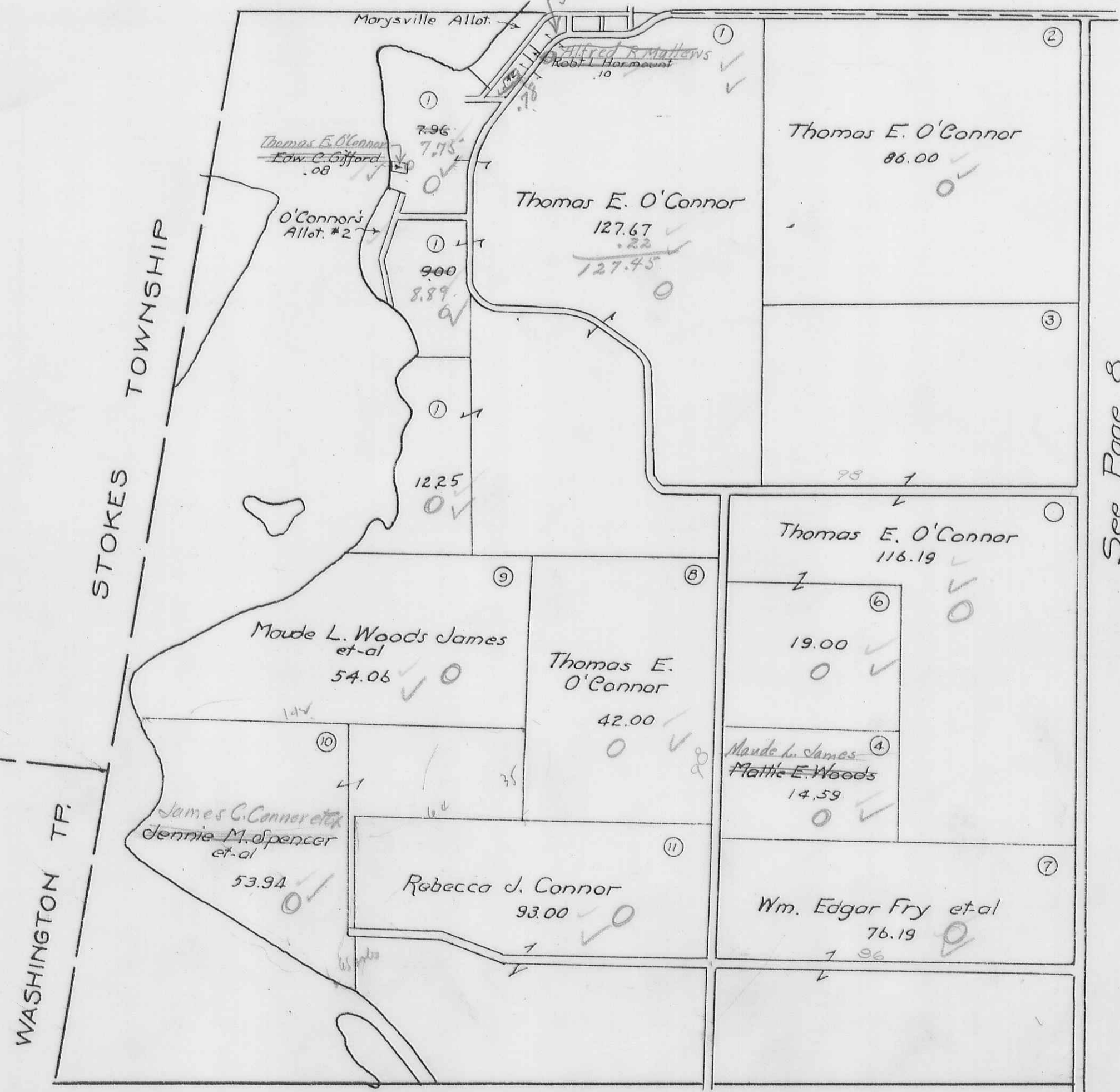


See Page 5

RICHLAND TOWNSHIP
VIRGINIA MILITARY SURVEY : 9968

SCALE 10 CHAINS TO THE INCH

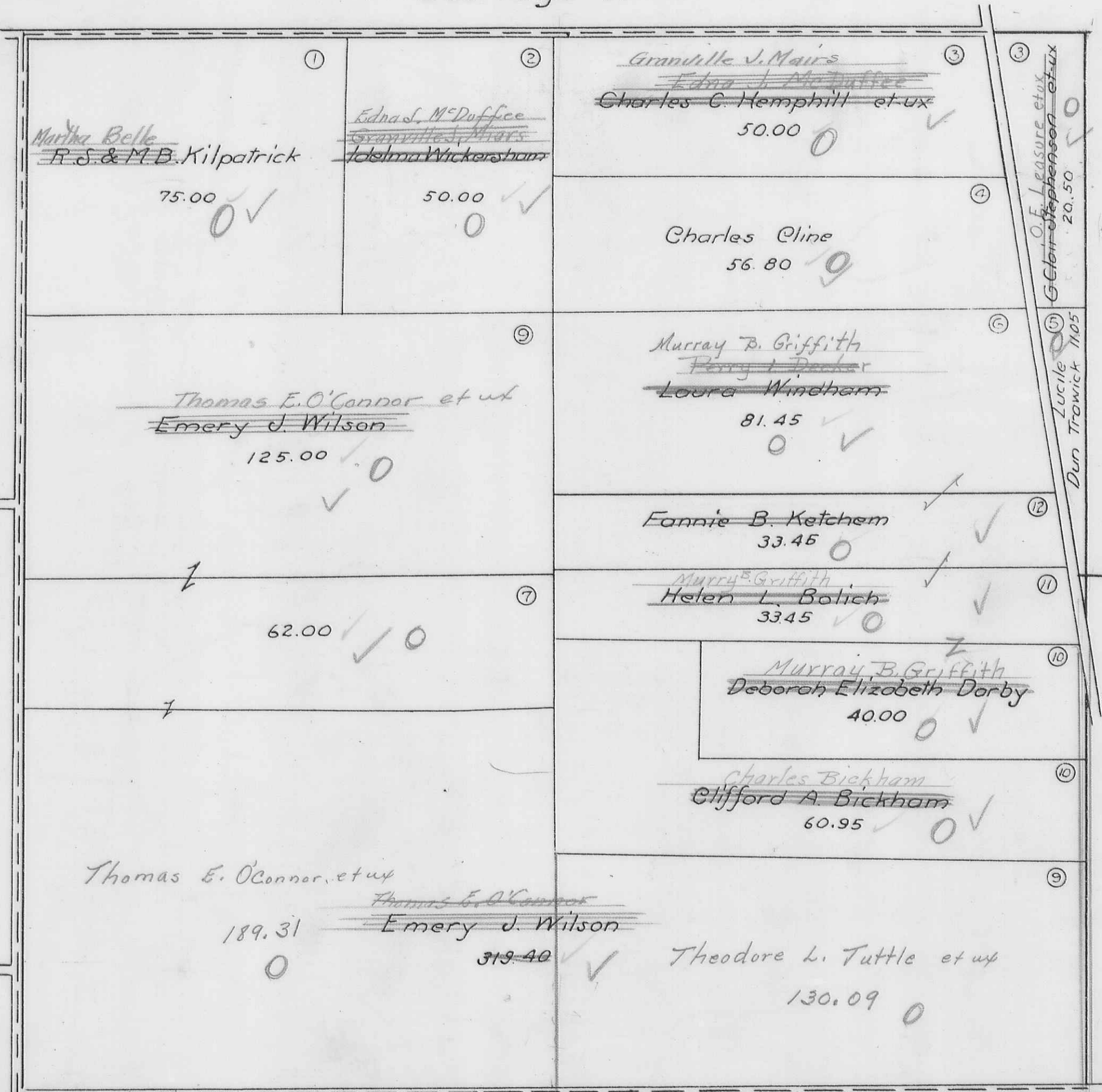
See Page 21



See Page 6

See Page 8

See Page 17



See Page 5

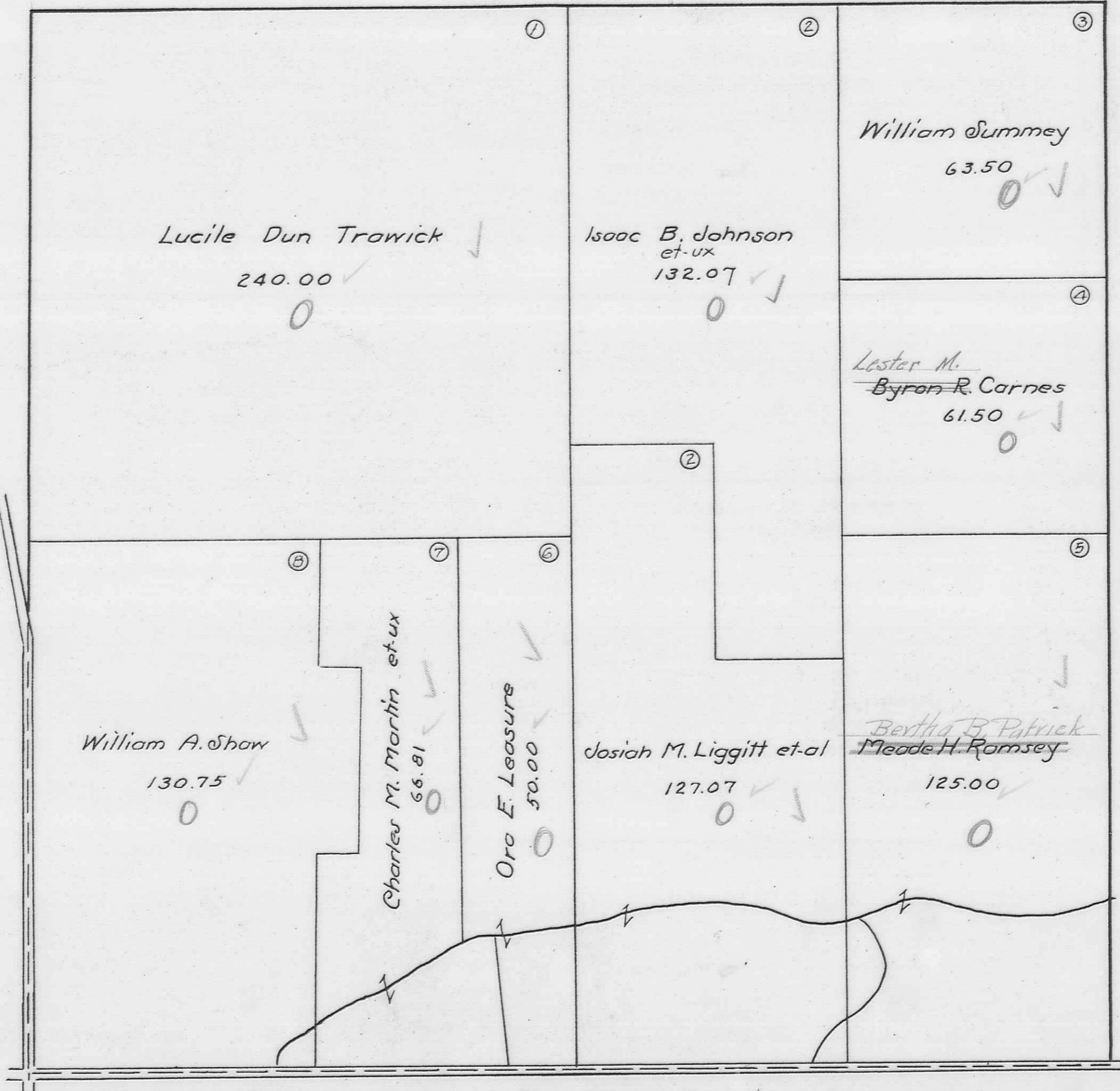
VIRGINIA MILITARY SURVEY 9970

SCALE 10 CHAINS TO THE INCH

See Page 16

See Page 8

See Page 10

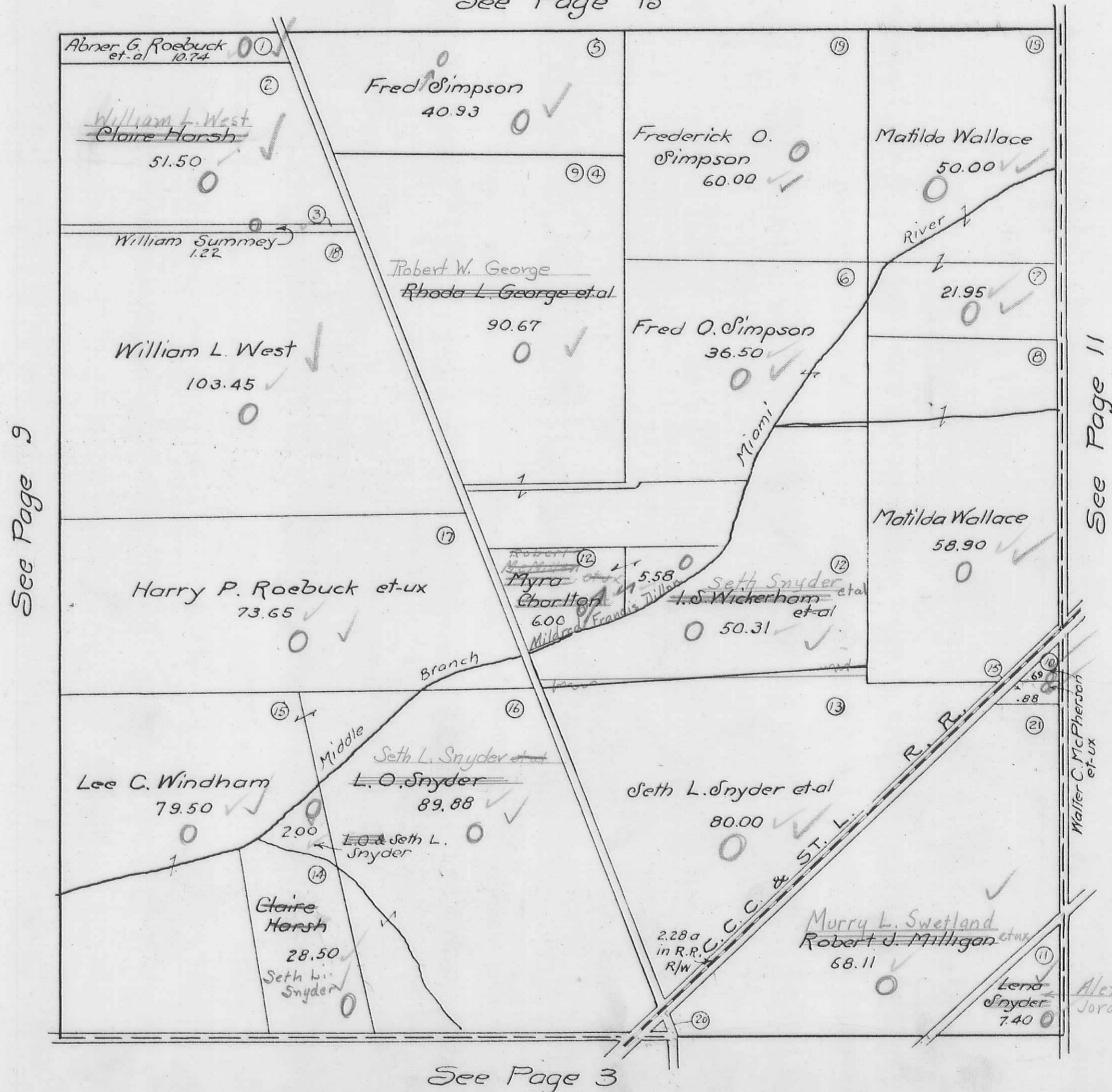


See Page 4

RICHLAND TOWNSHIP
VIRGINIA MILITARY SURVEY 9971

SCALE 10 CHAINS TO THE INCH

See Page 15



See Page 9

See Page 11

See Page 3

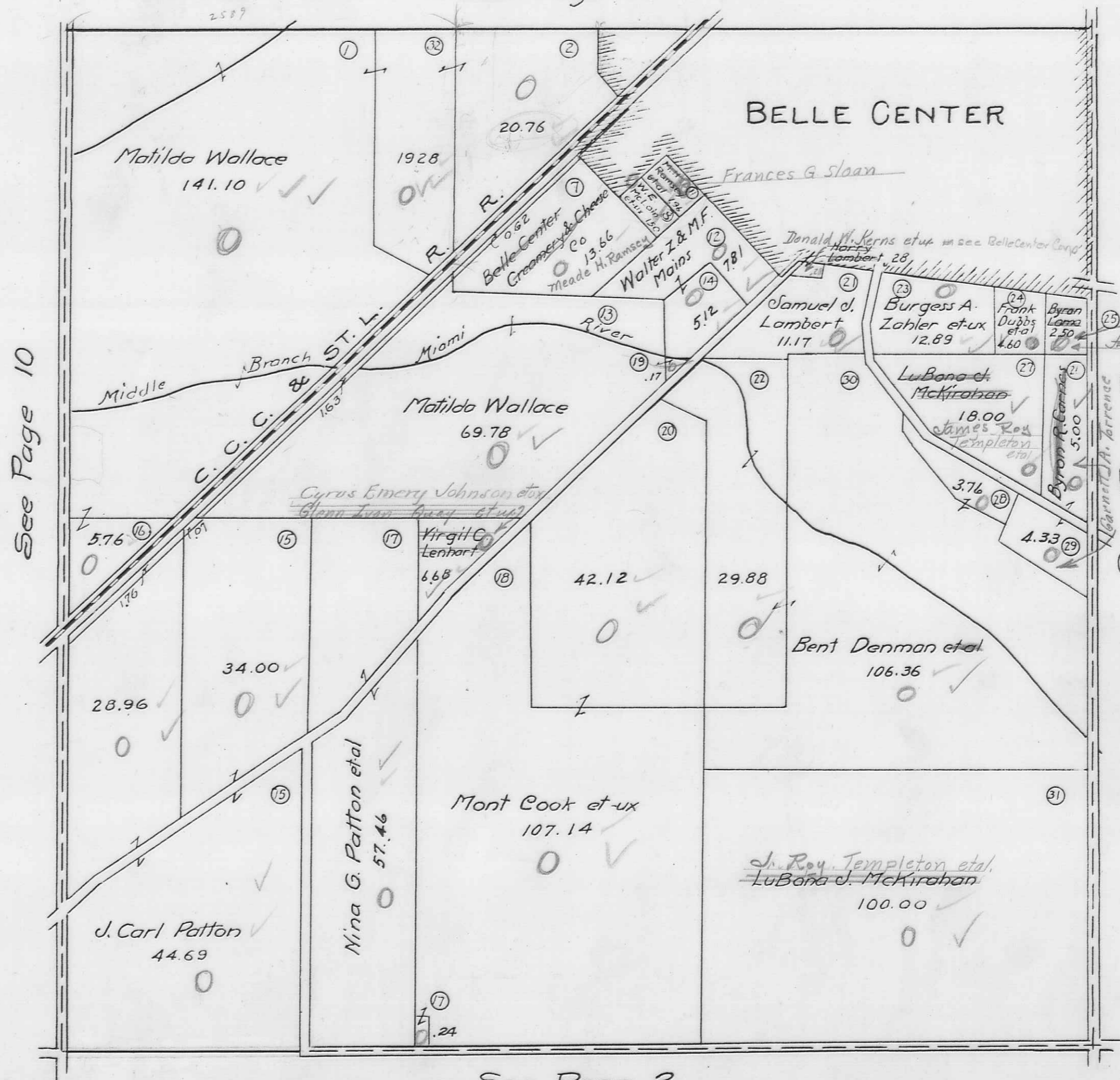
RICHLAND TOWNSHIP
 VIRGINIA MILITARY SURVEY 9972

SCALE 10 CHAINS TO THE INCH

2076
2279
2353

15890
21991
18095

See Page 14



141.10
1928
5.72
166.14
2.37
168.51

141.10
19.28
20.76
5.76
69.78
256.85
2.79
259.64

267.12
256.58
10.27
2.79
7.48

3591.9
138.3
2730.2

See Page 10

See Page 12

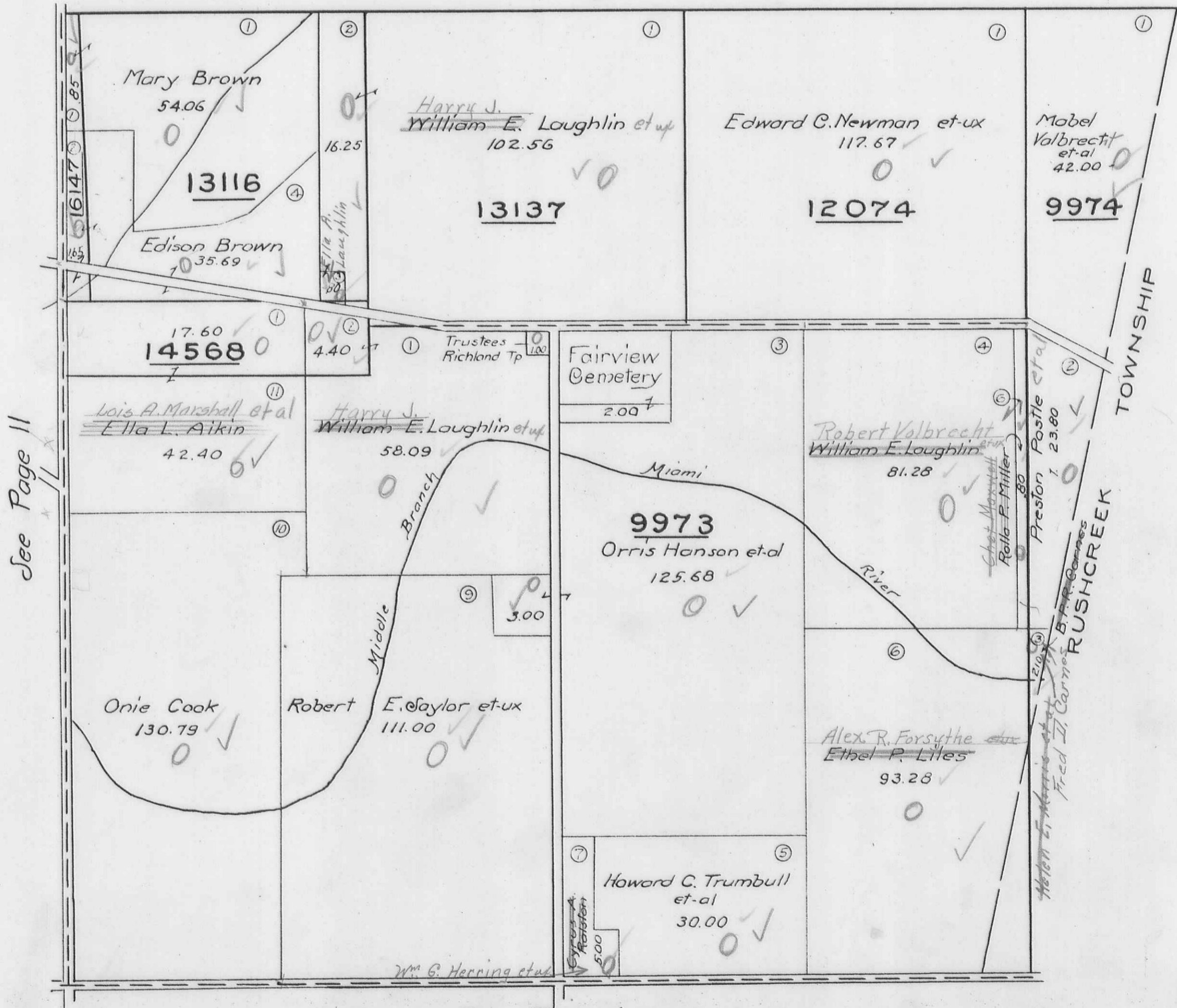
See Page 2

RICHLAND TOWNSHIP
VIRGINIA MILITARY SURVEYS

SCALE 10 CHAINS TO THE INCH

9973
14568
16147
13116
13137
12074
9974

See Page 13

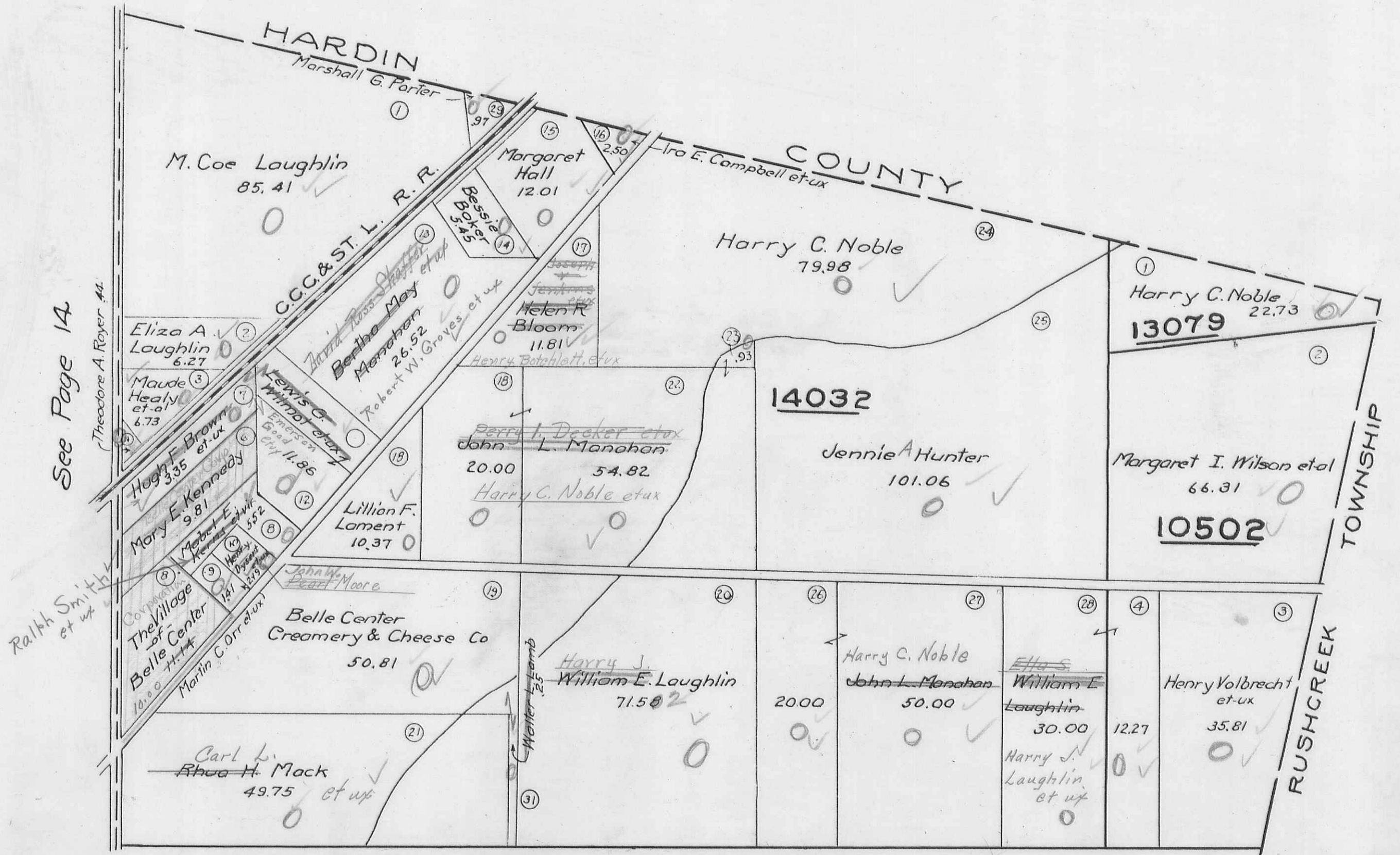


See Page 1

RICHLAND TOWNSHIP
VIRGINIA MILITARY SURVEYS

14032
10502
13079
PAGE 13

SCALE 10 CHAINS TO THE INCH



See Page 14

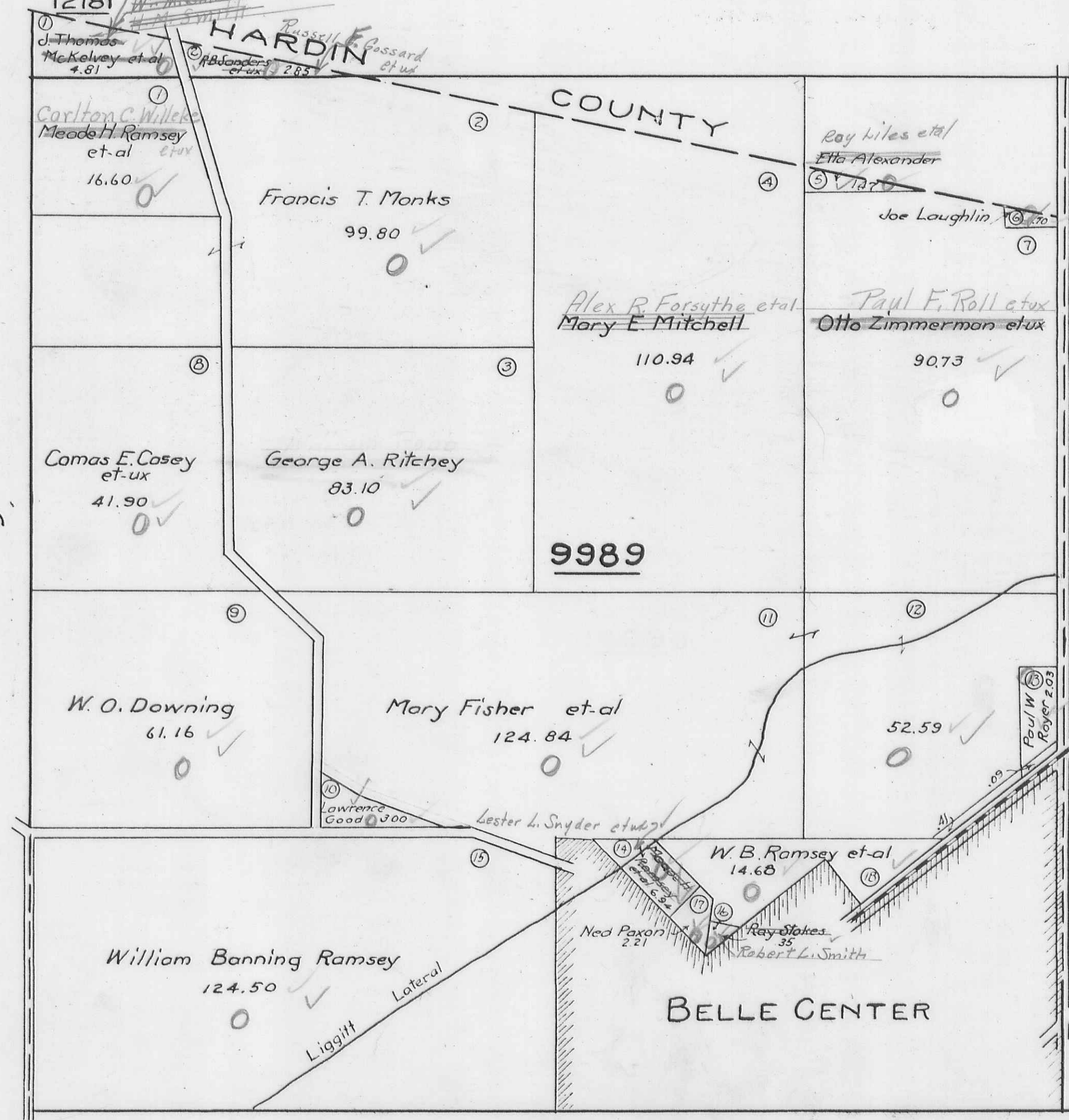
See Page 12

RICHLAND TOWNSHIP
VIRGINIA MILITARY SURVEYS

9989
12181 1942

SCALE 10 CHAINS TO THE INCH

Hume N. Smith et ux
12181



See Page 15

See Page 13

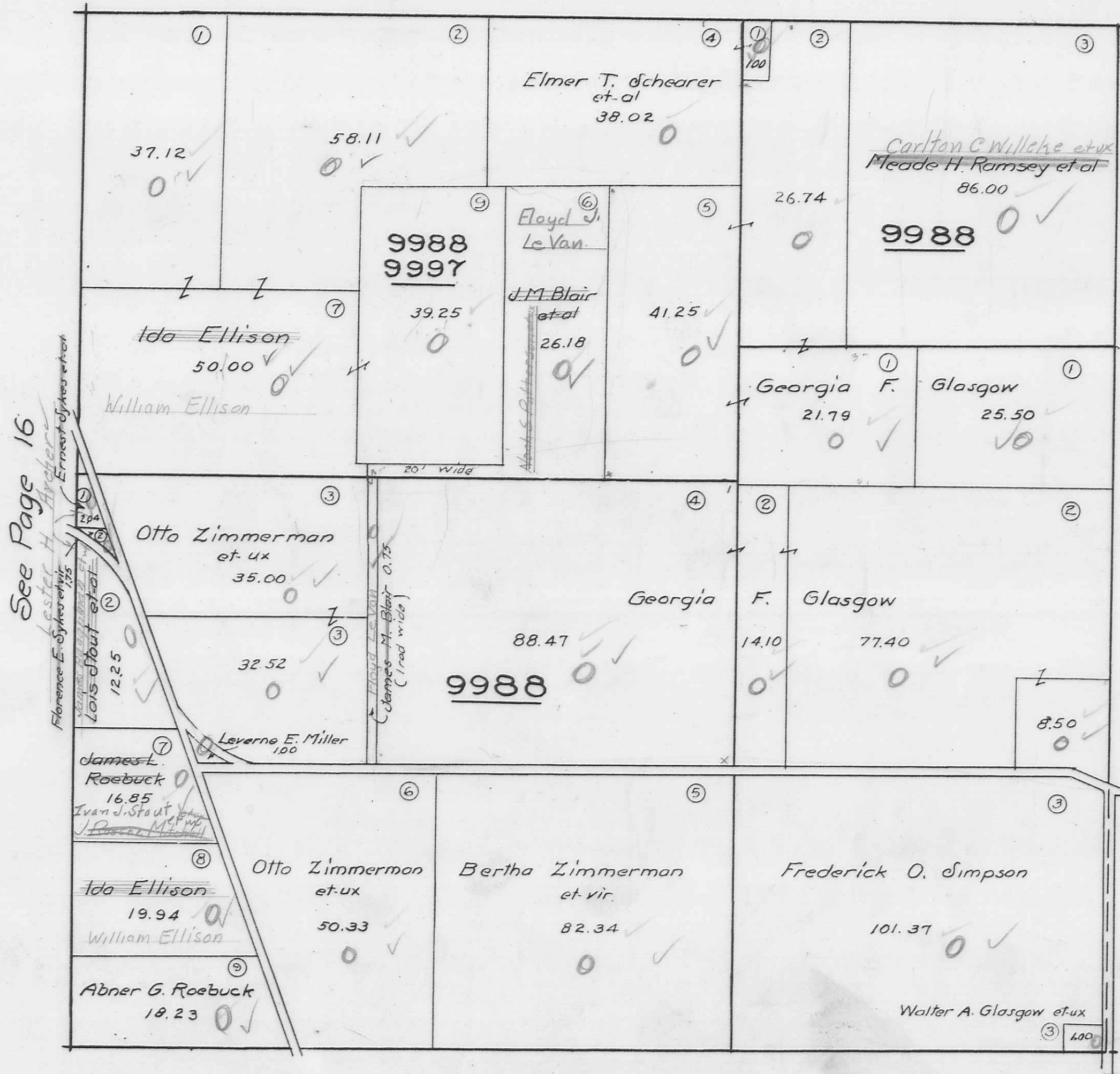
See Page 11

RICHLAND TOWNSHIP
VIRGINIA MILITARY SURVEYS

9988
9997
9988
9988

SCALE 10 CHAINS TO THE INCH

See Page 18



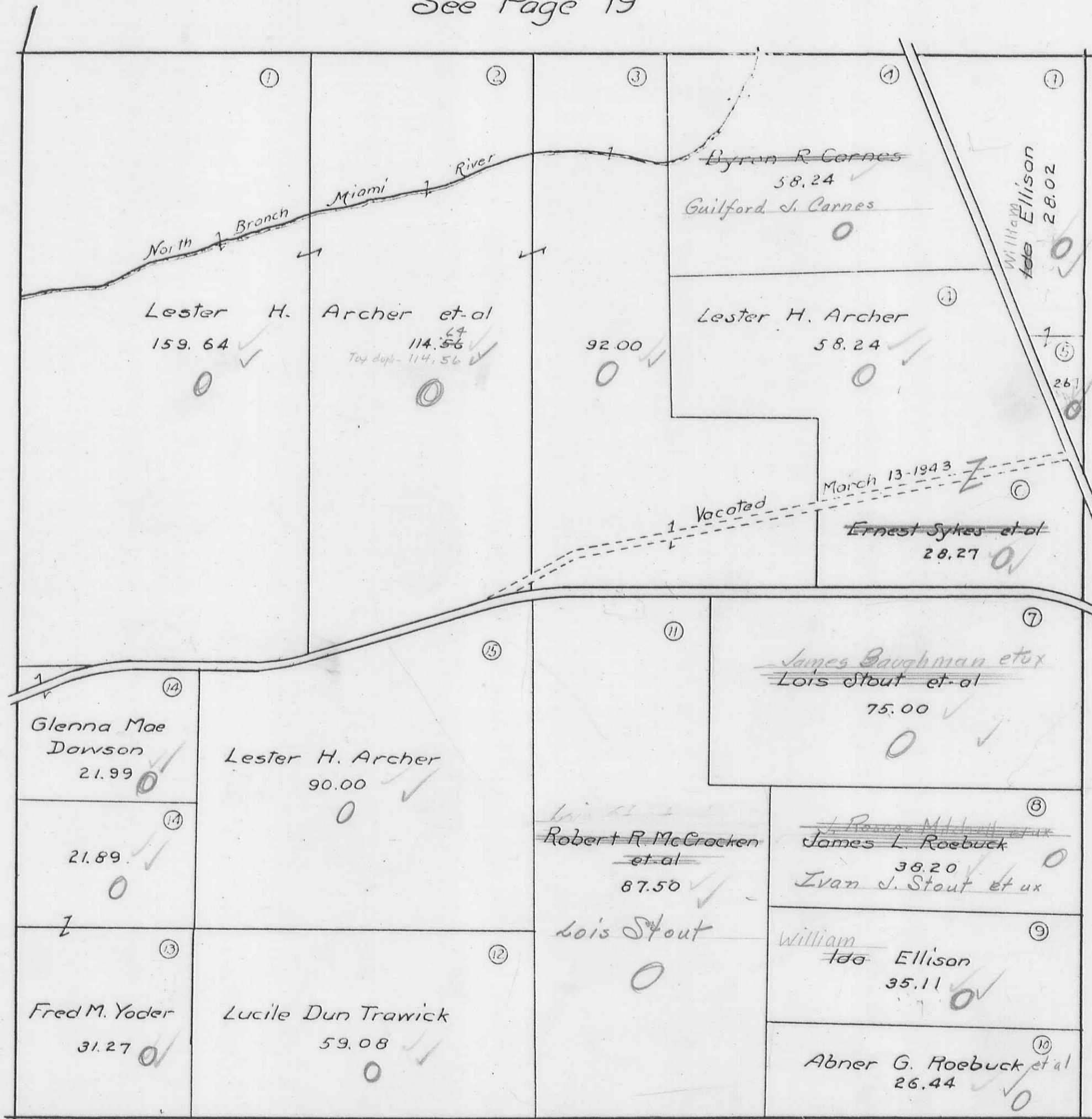
See Page 16

See Page 14

See Page 10

RICHLAND TOWNSHIP
 VIRGINIA MILITARY SURVEY 9987
 SCALE 10 CHAIN TO THE INCH

See Page 19



See Page 17

See Page 15

See Page 9

RICHLAND TOWNSHIP
 VIRGINIA MILITARY SURVEYS

10503 PAGE 17
 12278
 12311

SCALE 10 CHAINS TO THE INCH

See Page 22

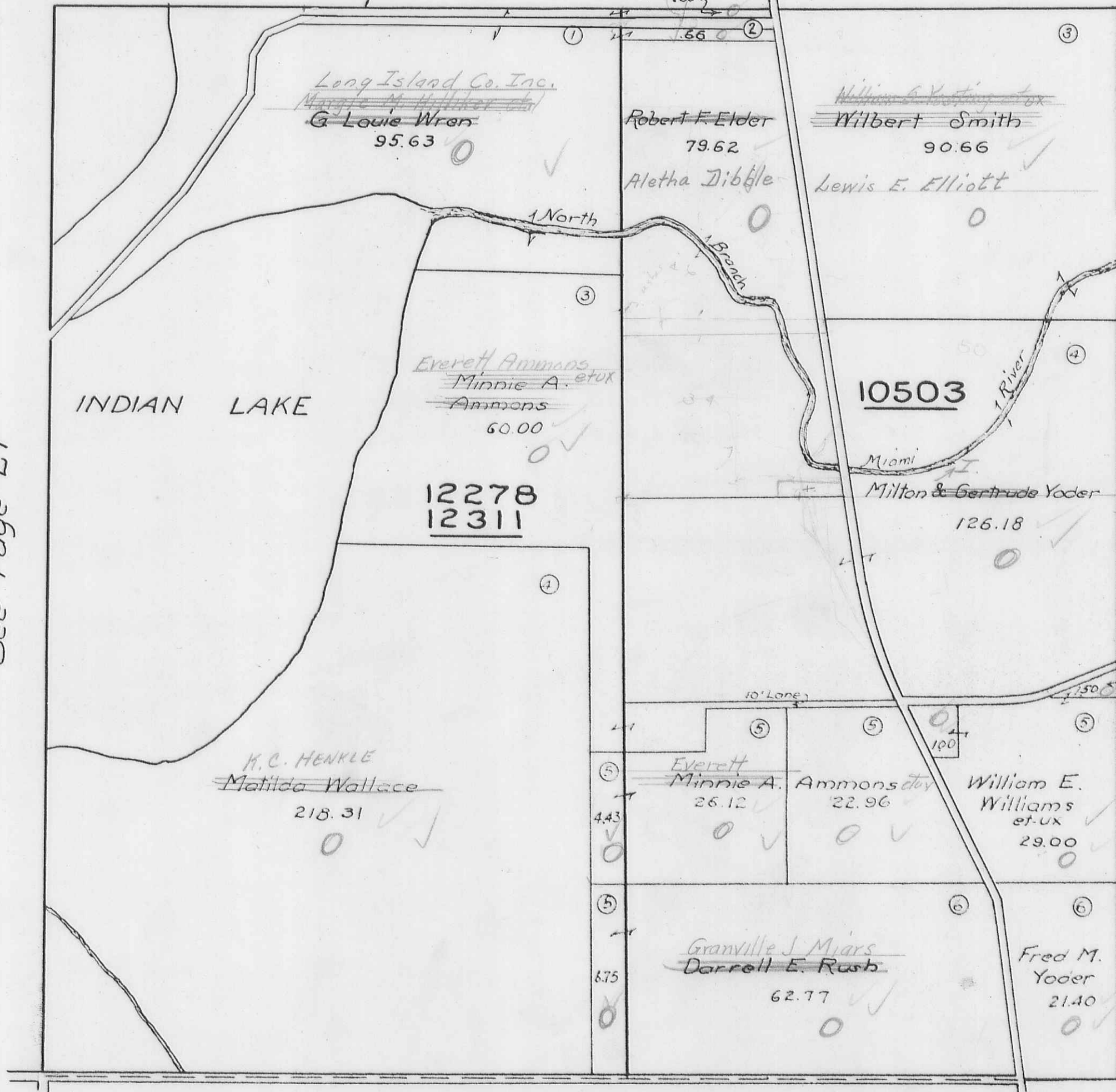
See Page 20

Handwritten calculations:

$$\begin{array}{r} 18 \\ + 572 \\ \hline 590 \end{array}$$

$$\begin{array}{r} 10 \\ + 153 \\ \hline 163 \end{array}$$

$$\begin{array}{r} 16 \\ + 118 \\ \hline 134 \end{array}$$



See Page 21

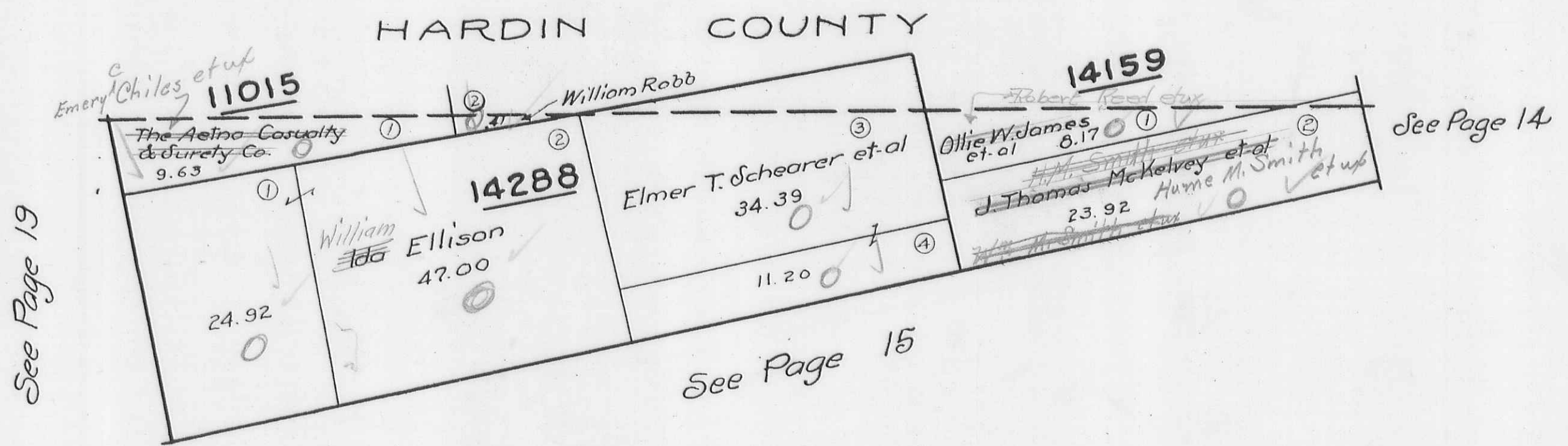
See Page 16

See Page 8

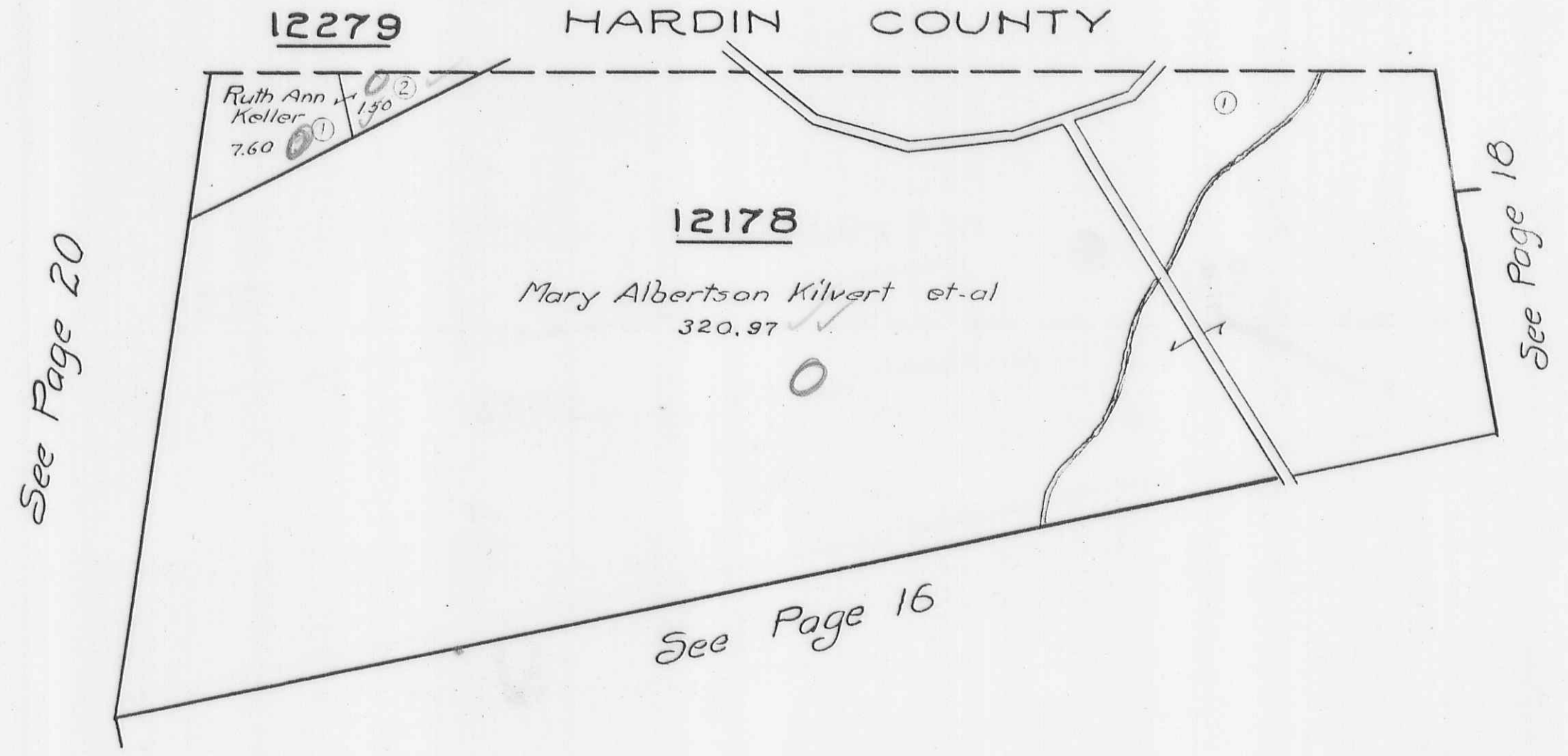
RICHLAND TOWNSHIP
VIRGINIA MILITARY SURVEYS

11015
14288
14159

SCALE 10 CHAINS TO THE INCH



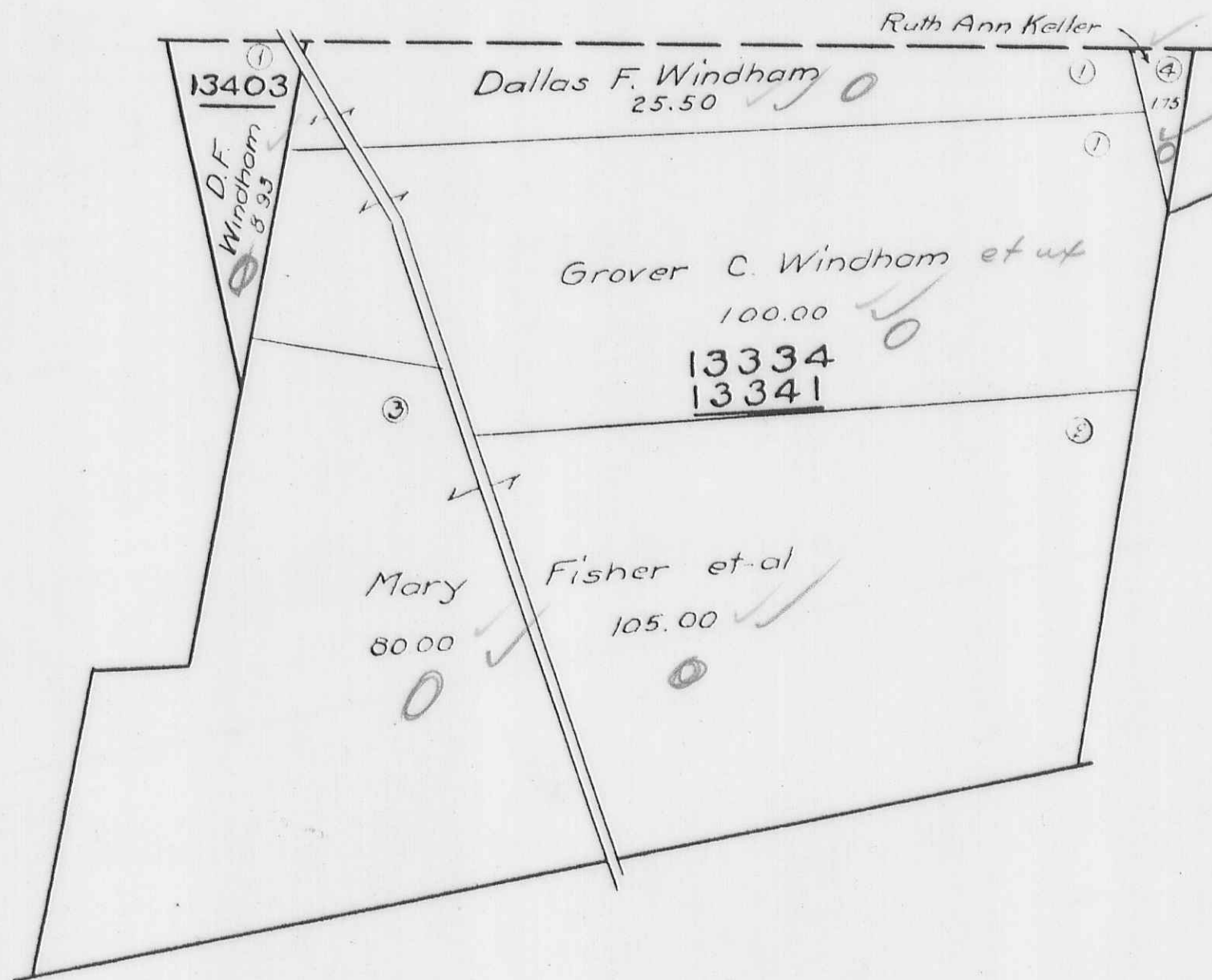
0



13403
13334
13341

SCALE 10 CHAINS TO THE INCH

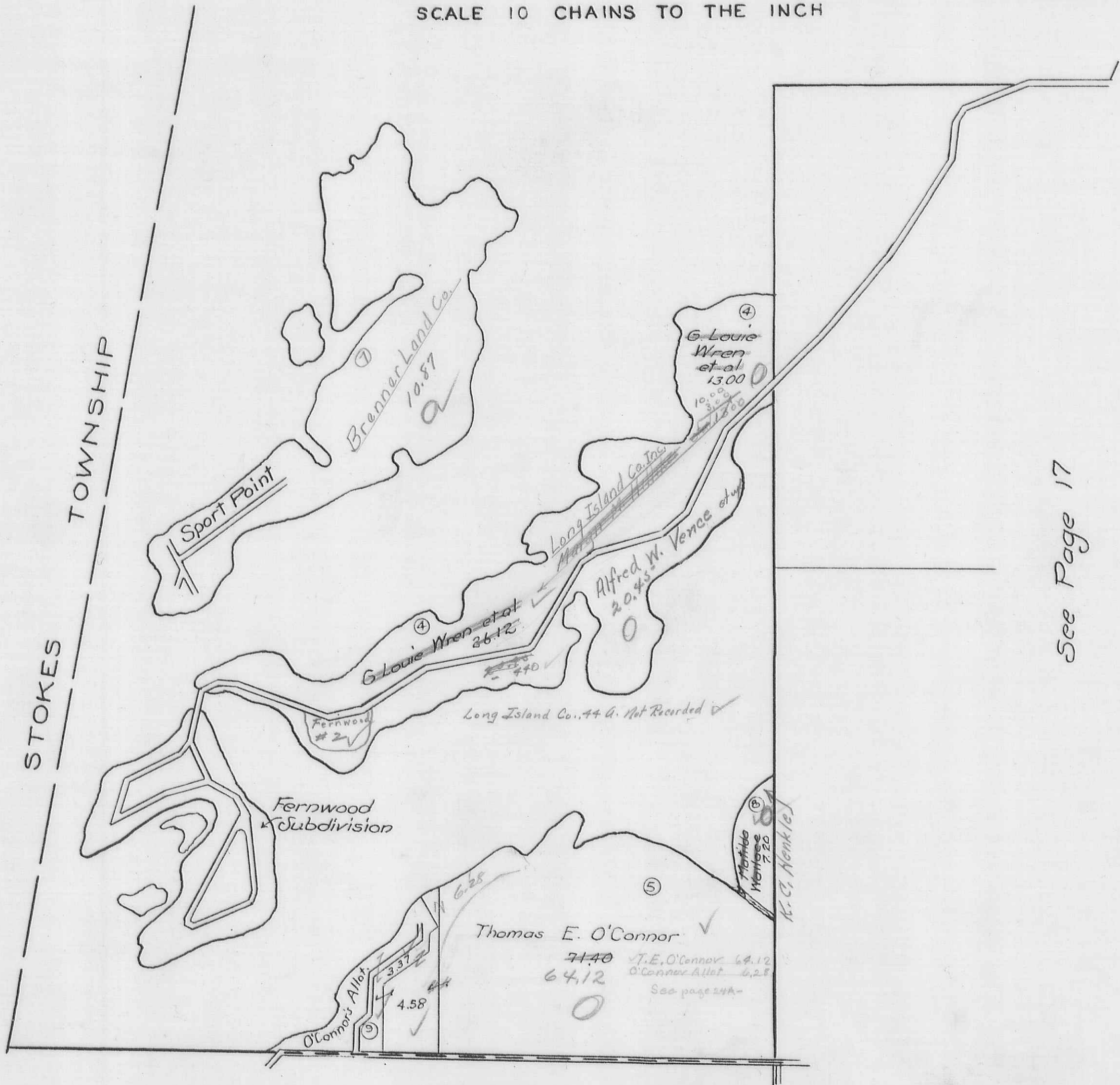
HARDIN COUNTY



See Page 22

See Page 19

See Page 17



See Page 7

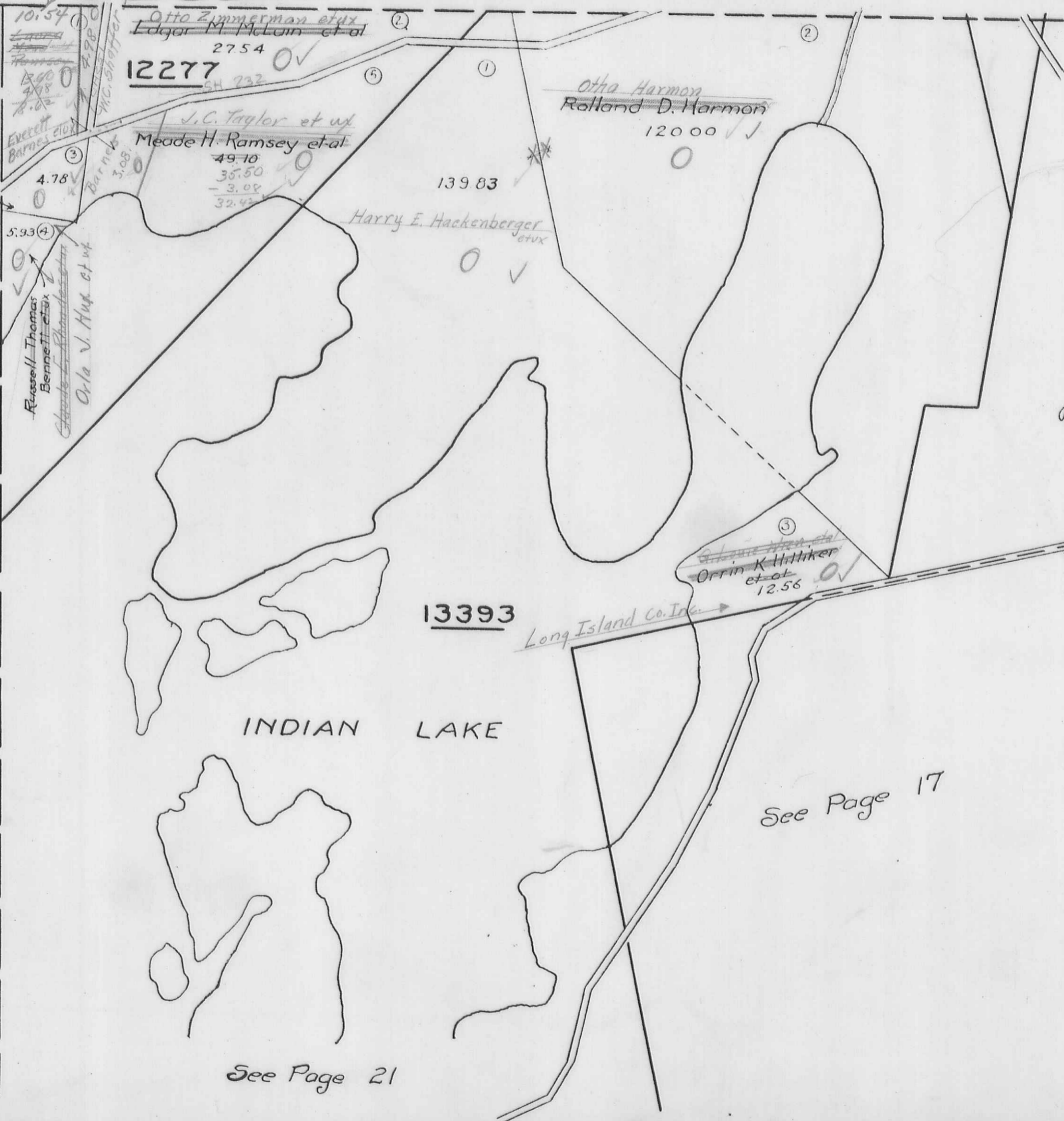
SCALE
10 CHAINS TO THE INCH

VIRGINIA MILITARY SURVEYS
HARDIN COUNTY

12277
13393
N-PART

*New Survey By Wright in 1948
Shows this tract as 10.54 acres*

*Mary H. Donahay et al
A.Y. Donahay &
Clay E. Harmon*



STOKES TOWNSHIP

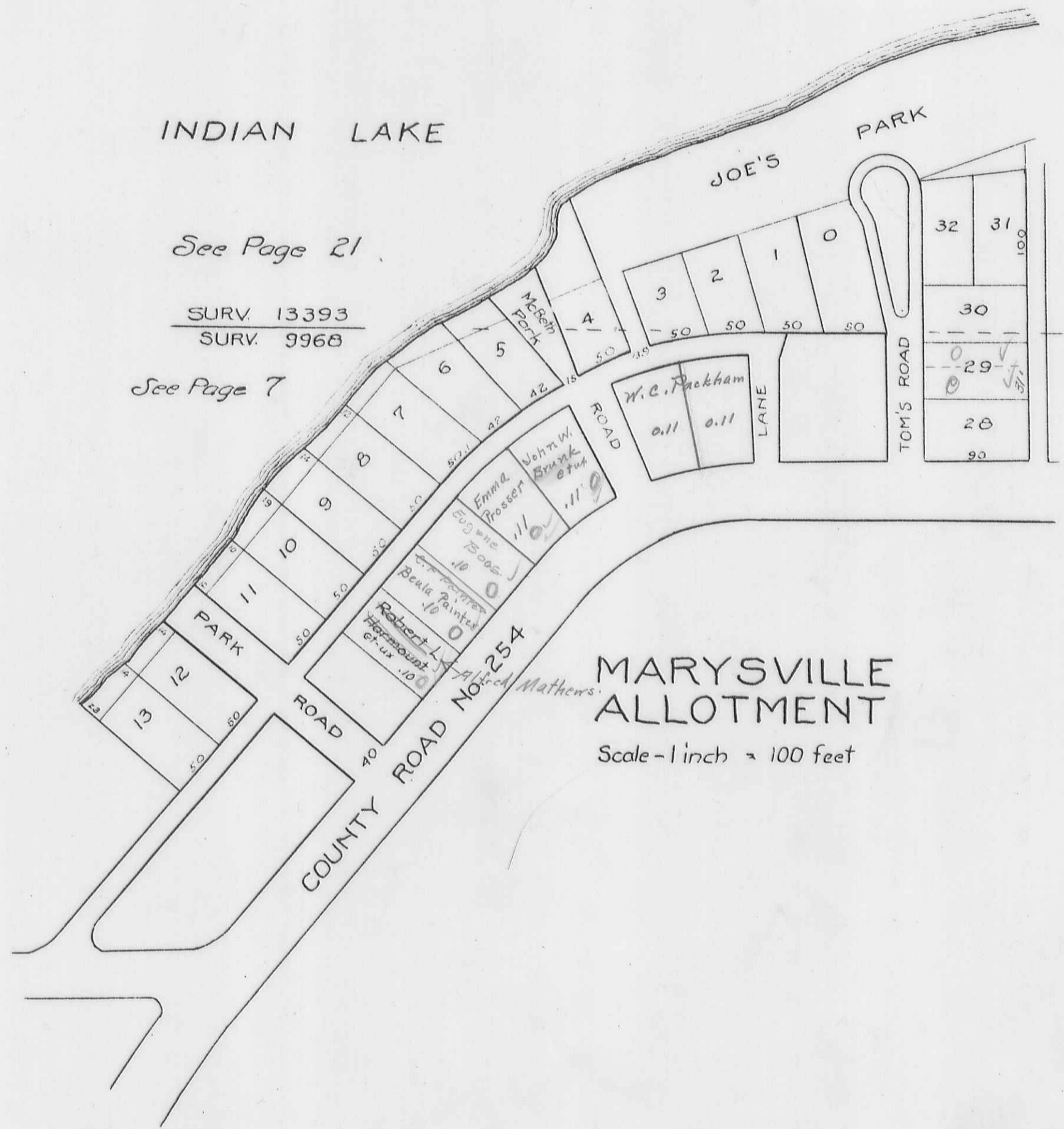
See Page 20

See Page 17

See Page 21

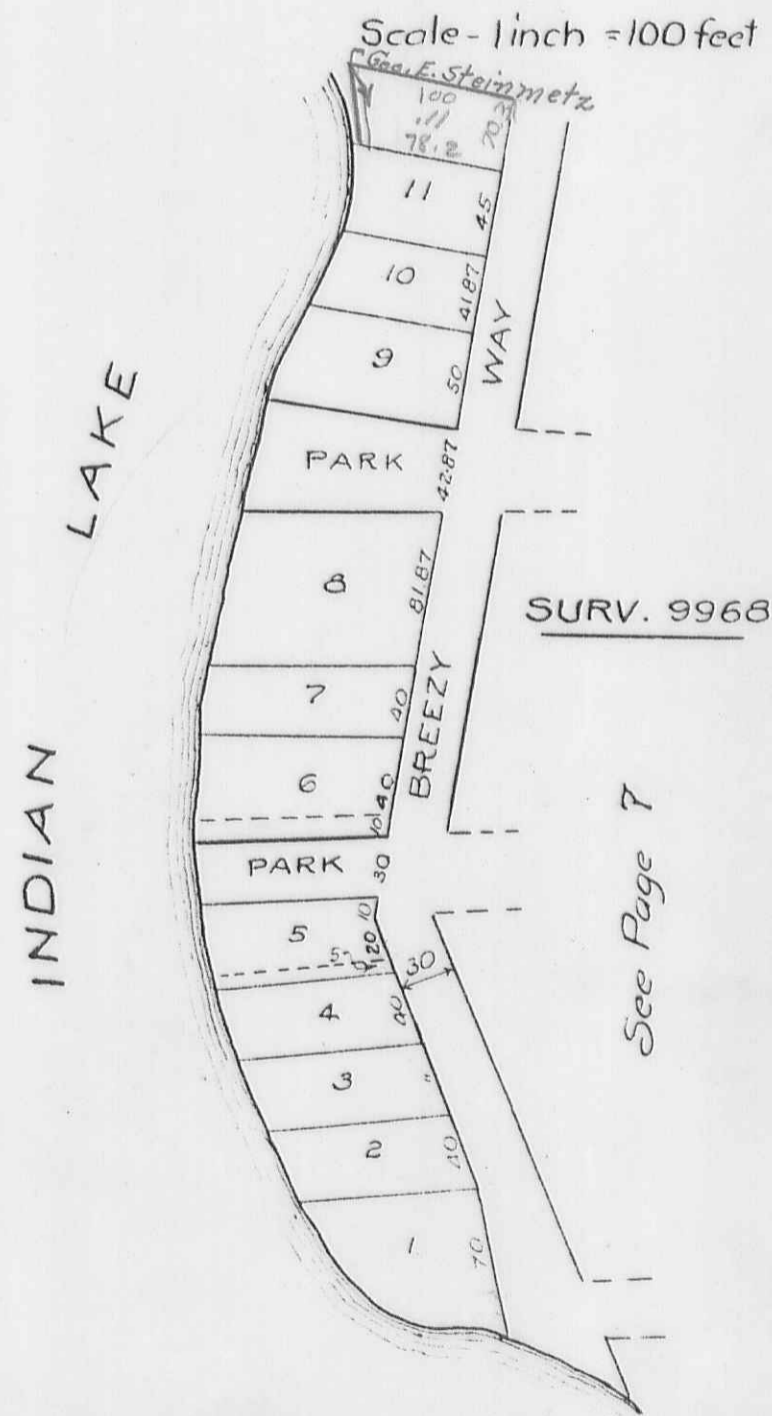
RICHLAND TOWNSHIP
 MARYSVILLE ALLOTMENT
 O'CONNOR'S ALLOT. No. 2

SCALE 100 FEET TO THE INCH



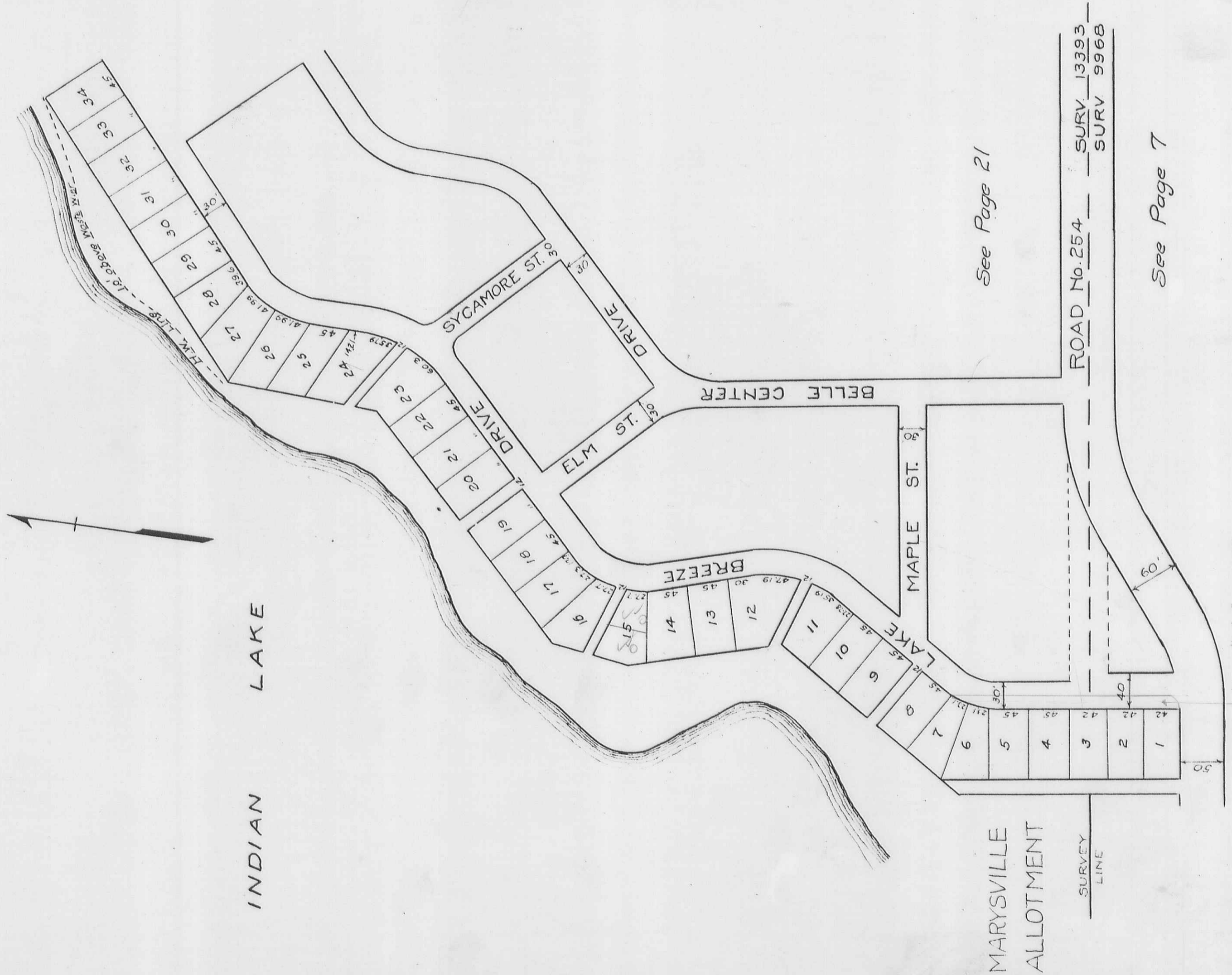
O'CONNOR'S ALLOTMENT No. 2

Scale - 1 inch = 100 feet



RICHLAND TOWNSHIP
O'CONNOR'S ALLOTMENT

SCALE 100 FEET TO THE INCH



See Page 21

See Page 7

SURV. 13393
SURV. 9968

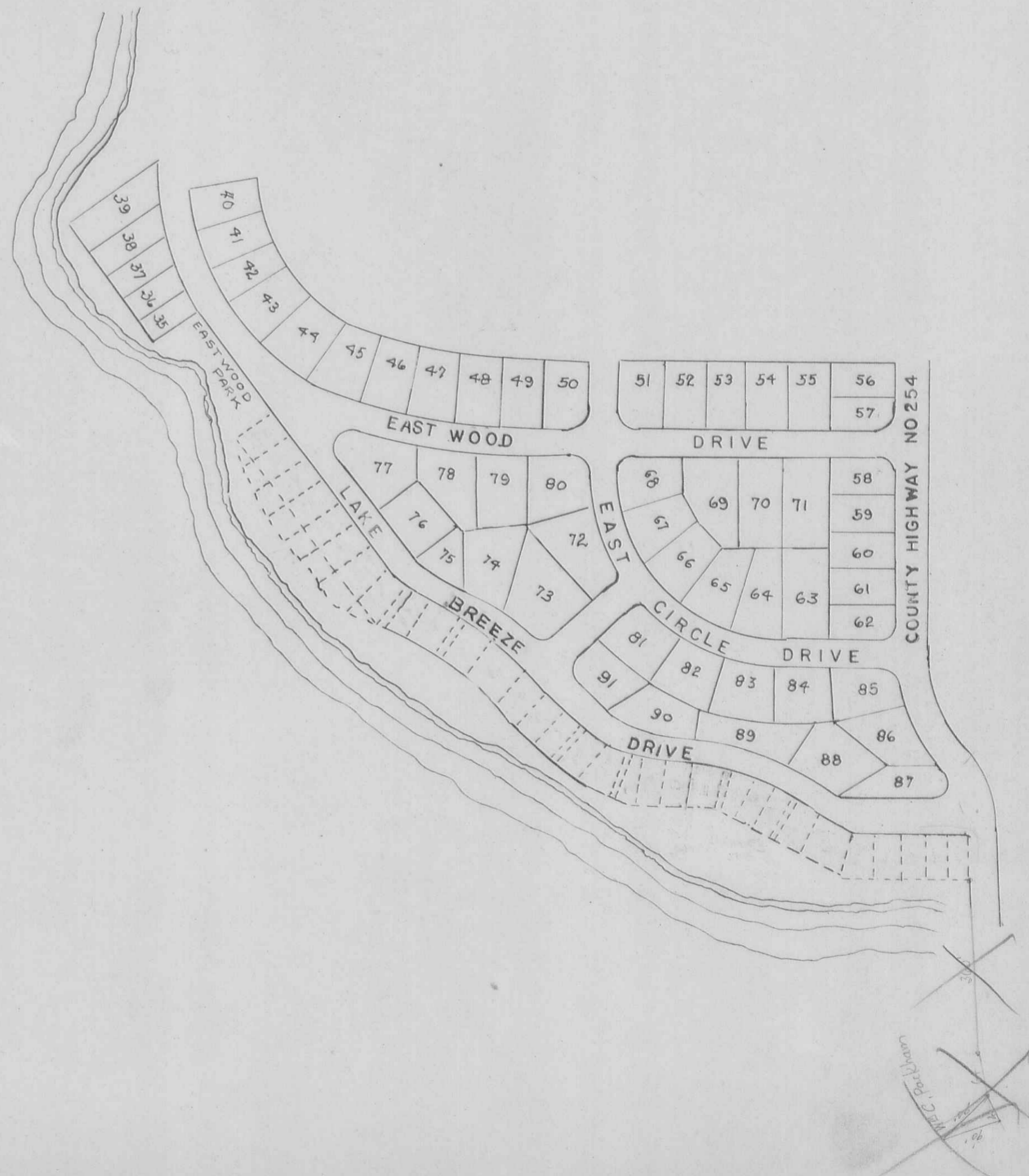
ROAD No. 254

Vacated Aug. 1947
Plat Book C Vol 13 page 57

O'CONNOR

ALLOTMENT

SCALE 200 FEET TO THE INCH

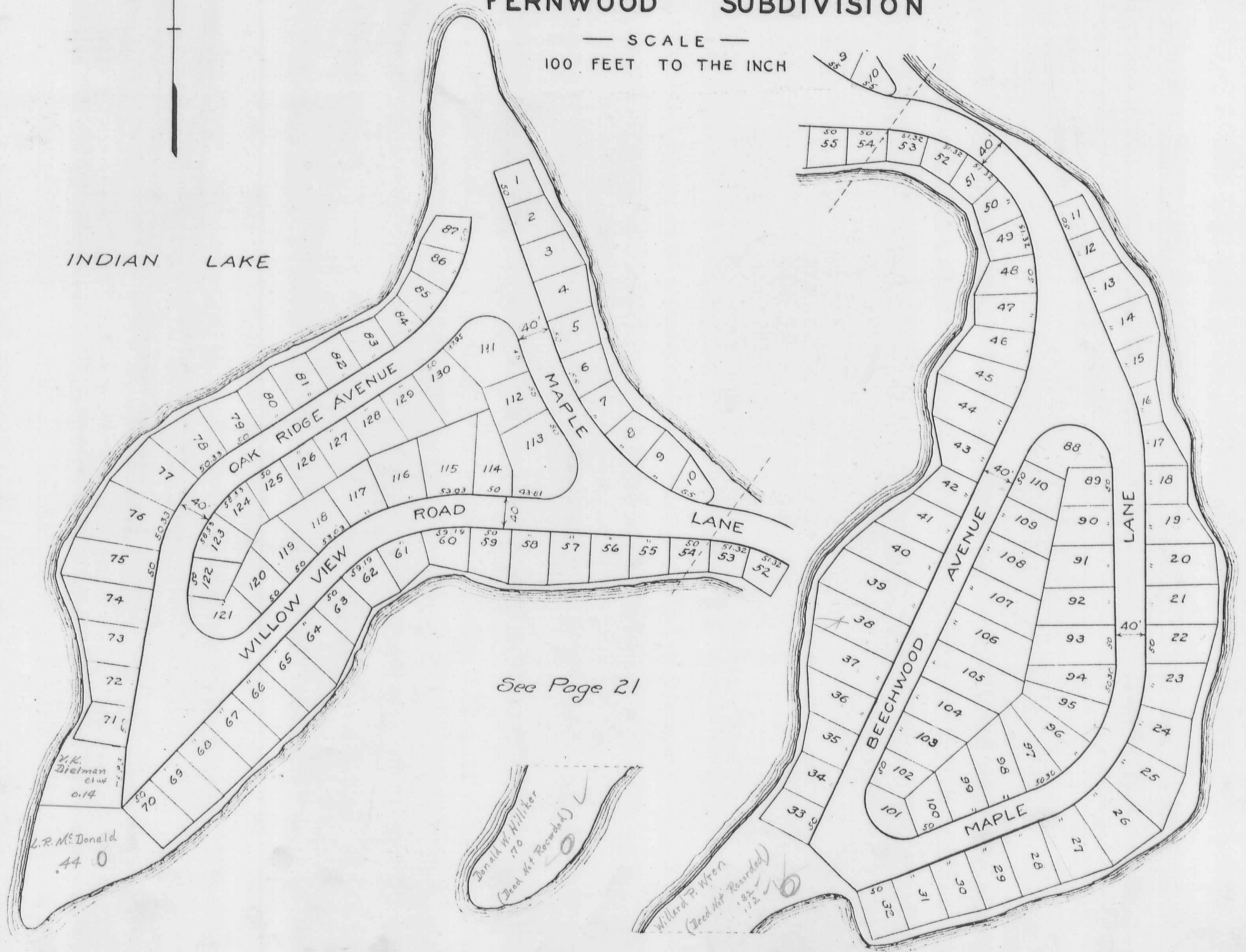


RICHLAND TOWNSHIP
FERNWOOD SUBDIVISION

— SCALE —
100 FEET TO THE INCH

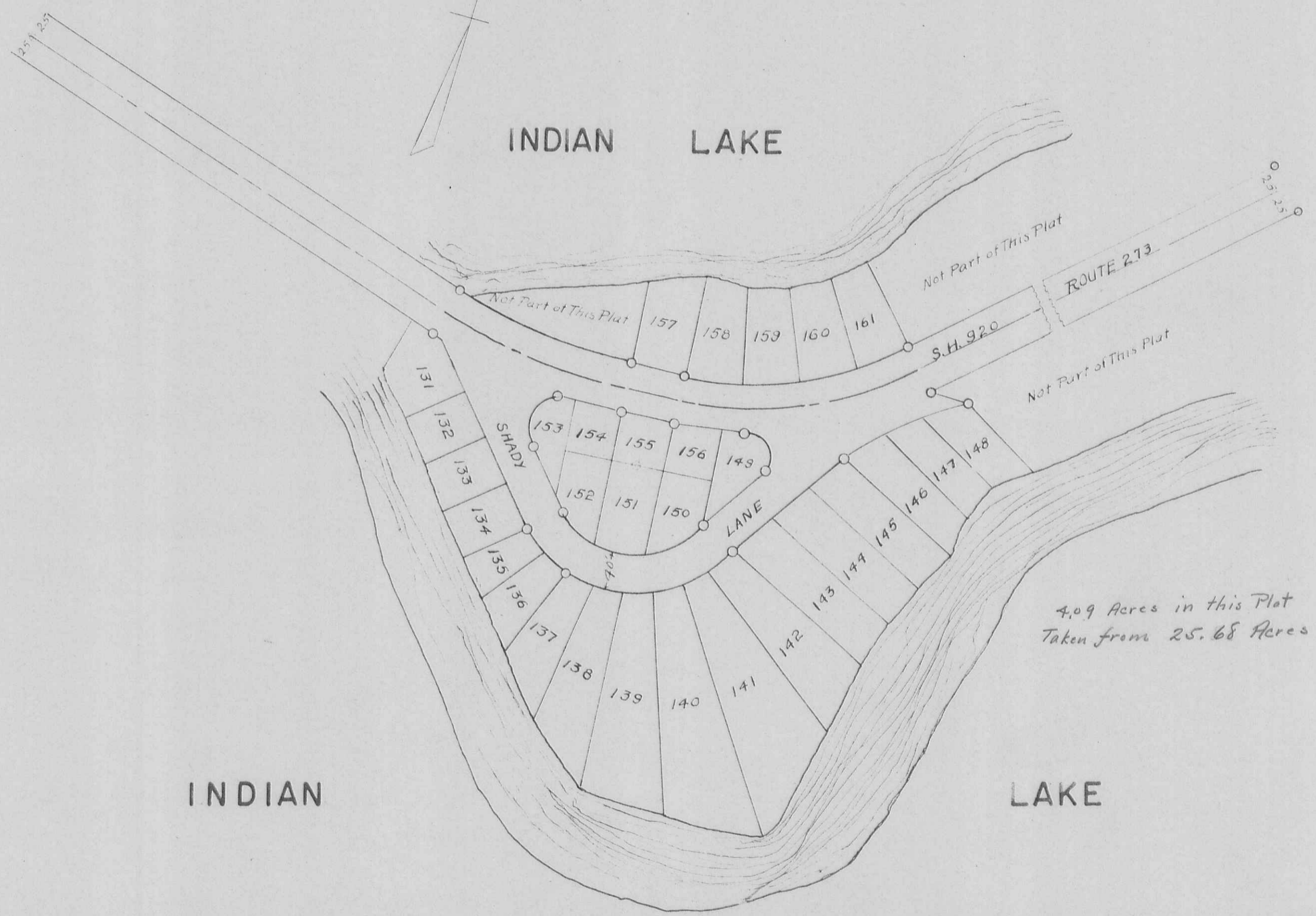


INDIAN LAKE



RICHLAND TOWNSHIP
VIRGINIA MILITARY SURVEY 13393
FERNWOOD SUBDIVISION NO. TWO

SCALE 1-INCH = 100 FEET



INDIAN LAKE

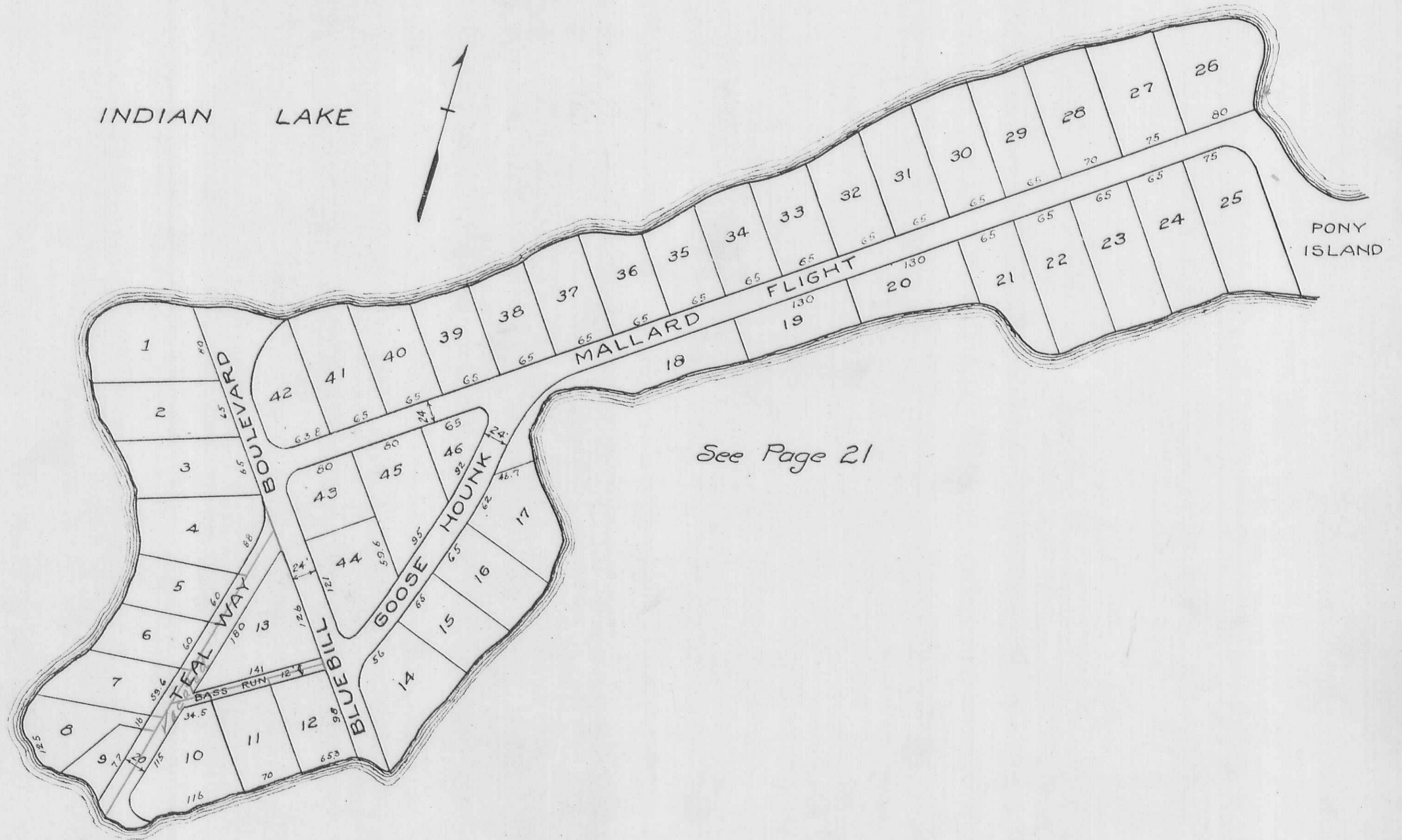
INDIAN

LAKE

*4.09 Acres in this Plat
Taken from 25.68 Acres*

SPORT POINT

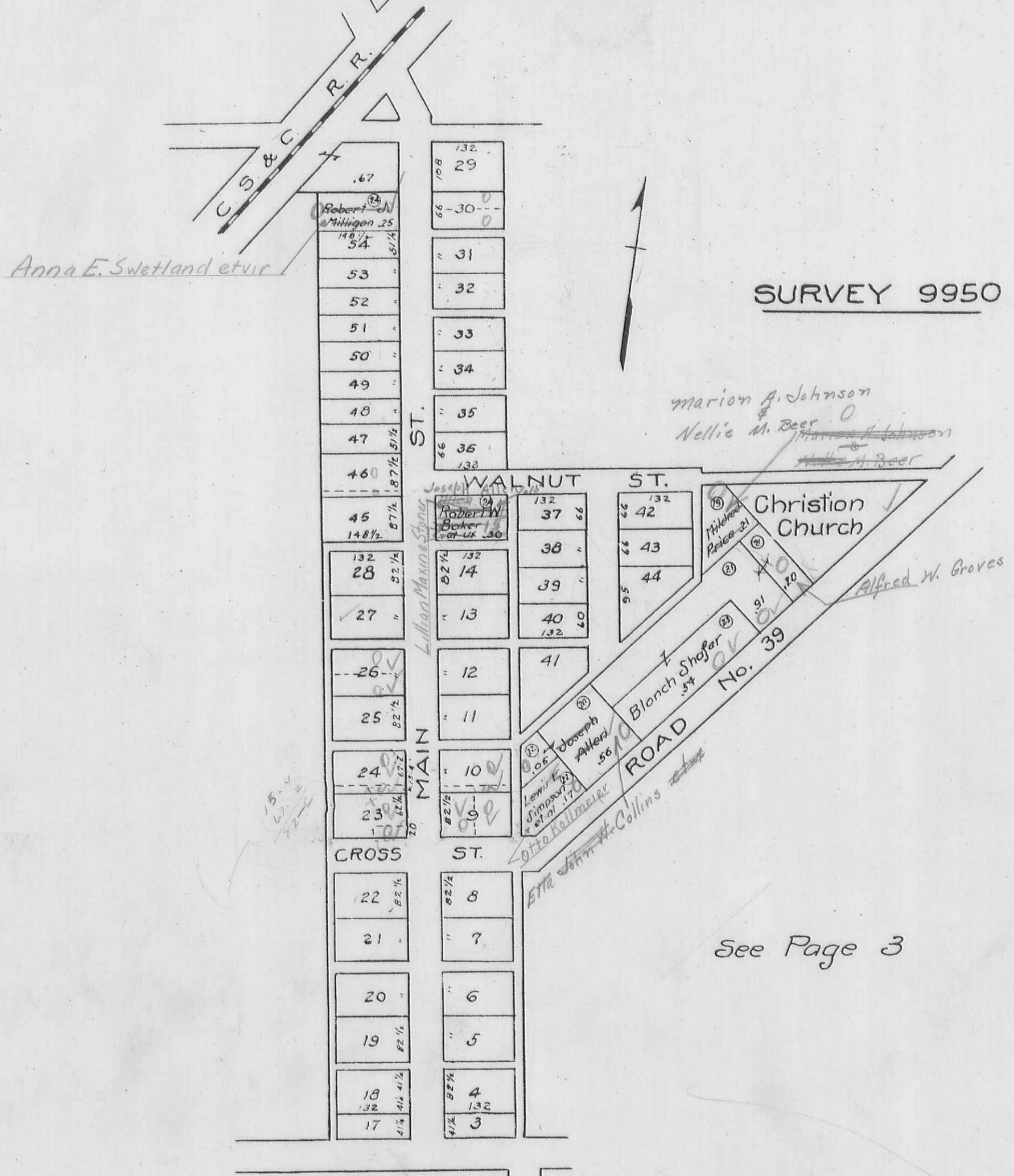
SCALE 100 FEET TO THE INCH



See Page 21

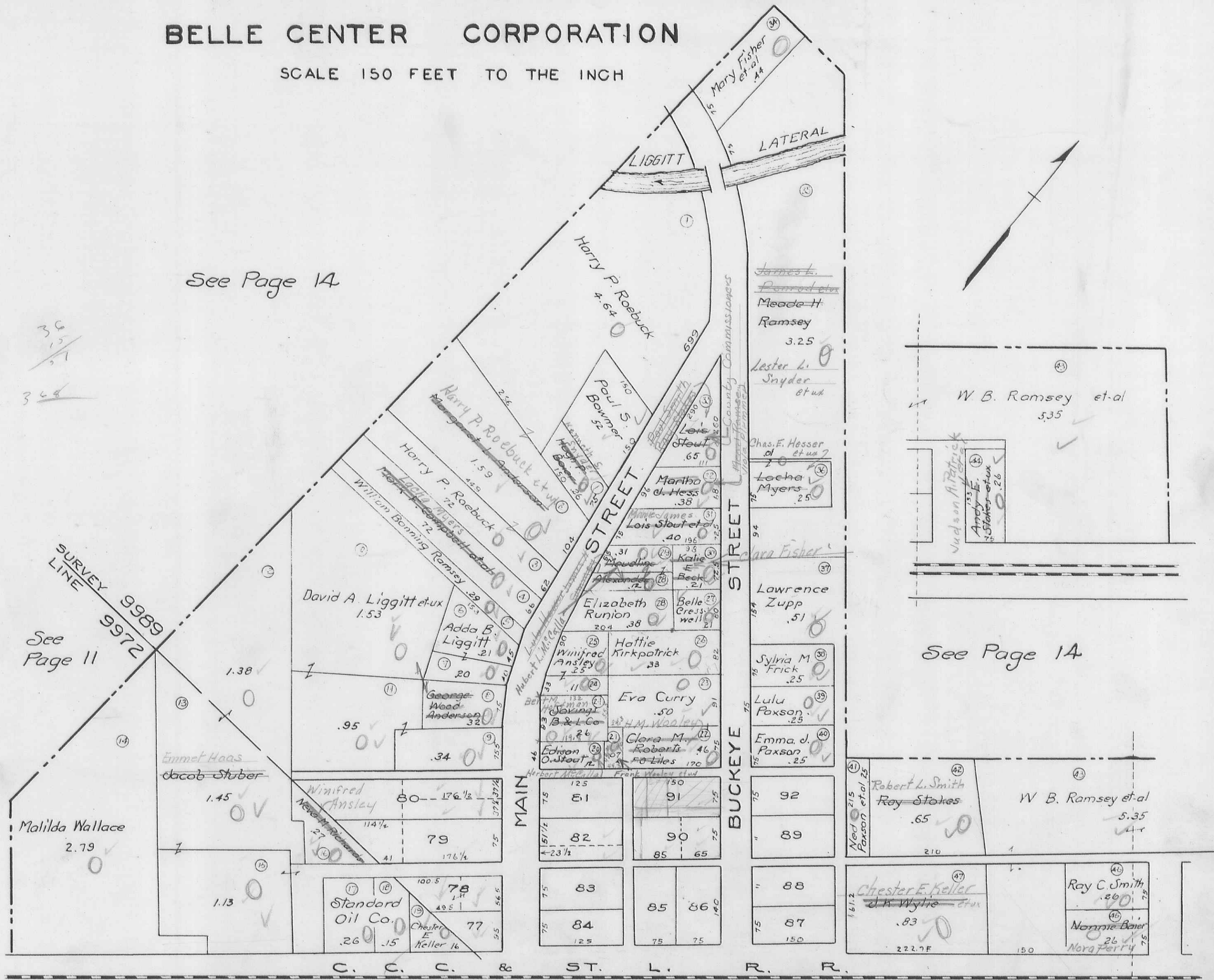
NEW RICHLAND

SCALE 200 FEET TO THE INCH



BELLE CENTER CORPORATION

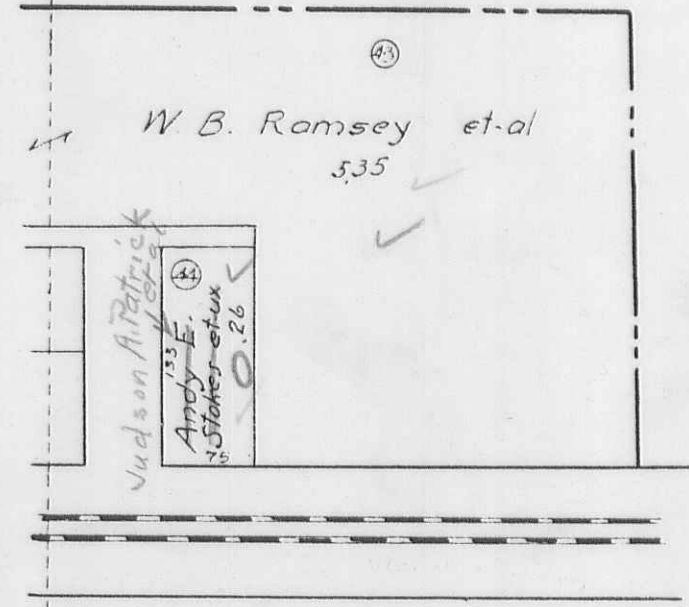
SCALE 150 FEET TO THE INCH



See Page 14

36
15
51
36

SURVEY 9989
LINE 9972
See Page 11



See Page 14

See Page 29

See Page 30


279
287
285

RICHLAND TOWNSHIP BELLE CENTER CORPORATION

SCALE 150 FEET TO THE INCH

See Page 28

C. C. C. & ST. L. R. R.



See Page 14

See Page 30

9989
9972

See Page 31

RICHLAND TOWNSHIP
 BELLE CENTER CORPORATION

SCALE 150 FEET TO THE INCH

See Page 28

C. C. C. & ST. L. R. R.



See Page 29

See Page 30 A

see Page 13

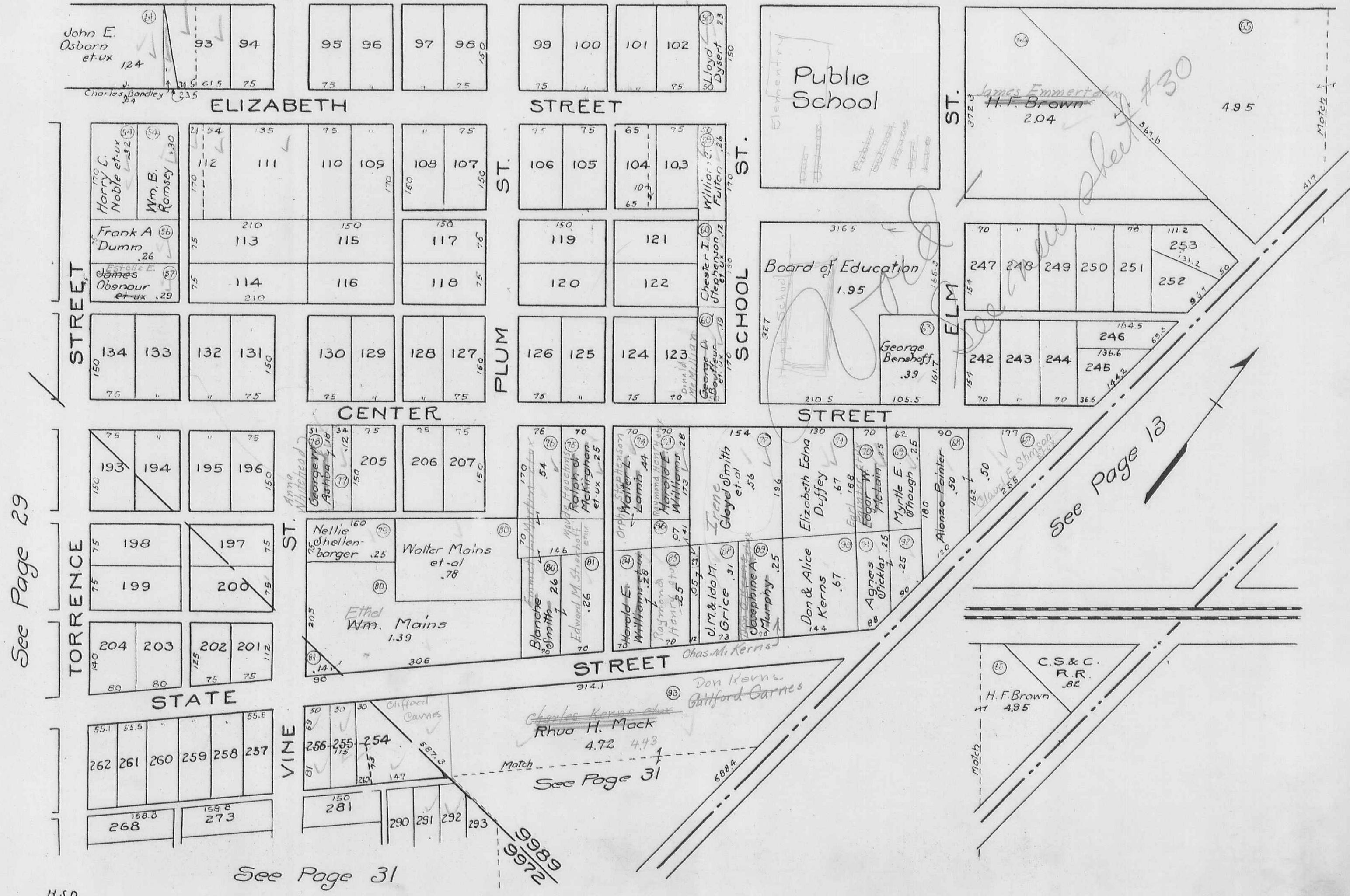
See Page 31

RICHLAND TOWNSHIP
BELLE CENTER CORPORATION

SCALE 150 FEET TO THE INCH

See Page 28

C. C. C. & ST. L. R. R.



See Page 29

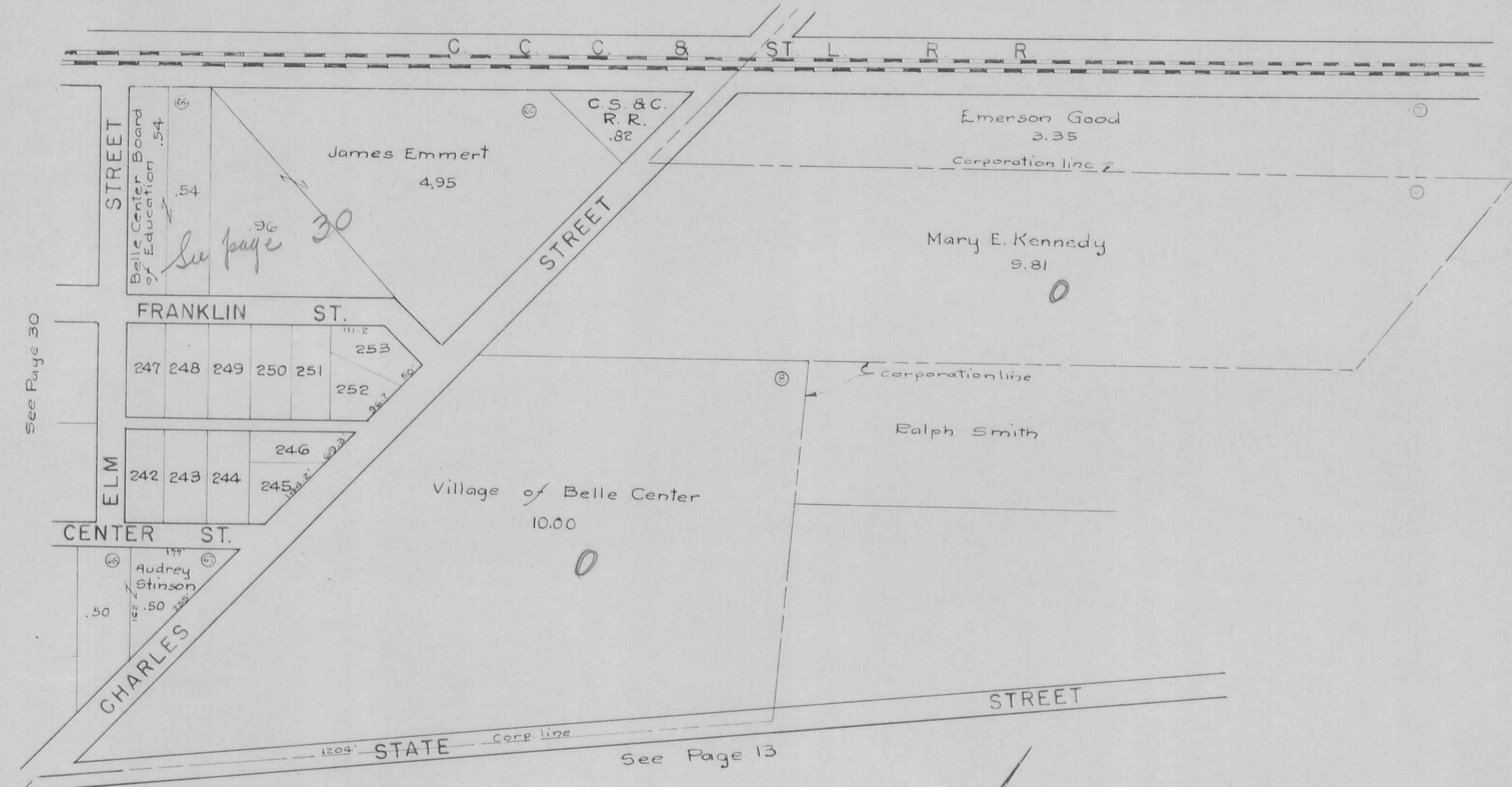
See Page 13

See Page 31

See Page 31

RICHLAND TOWNSHIP
BELLE CENTER CORPORATION

SCALE 150 FEET TO THE INCH



See Page 30

See Page 13

Belle Center Board of Education .54

See page 30

FRANKLIN ST.

ELM

CENTER ST.

Audrey Stinson .50

CHARLES

STATE Corp. line

STREET

STREET

James Emmert 4.95

Emerson Good 3.35

Mary E. Kennedy 9.81

Ralph Smith

Village of Belle Center 10.00

C.S. & C. R.R. .82

Corporation line

Corporation line

Corporation line

Corp. line

RICHLAND TOWNSHIP
BELLE CENTER CORPORATION

SCALE 150 FEET TO THE INCH

