

PERRY  
TOWNSHIP  
1942

INDEX

CORRECTED-TO ~~January 1-1945~~  
~~April 9-1945~~  
~~November 10, 1945~~  
~~January 1-1947~~  
~~January 1 1948~~ 84c ✓  
~~Jan. 1, 1949~~  
Jan 1-1950

VIRGINIA  
MILITARY  
SURVEYS PAGE

842	-----	1
5288	-----	1
5209	-----	2
{ 775	-----	3
{ 6155	-----	3
13068	-----	3
3436	-----	4
5089	-----	4
4210	-----	5
5092 N. PART	-----	6
5092 S. PART	-----	7
4995	-----	7
5091	-----	8
13432	-----	9
13529	-----	9
14894	-----	9
{ 2103	-----	10
{ 13528	-----	10
{ 13557	-----	10
{ 13558	-----	10
4813	-----	11
4815	-----	11
5088	-----	12
9198	-----	12
9370	-----	12
9372	-----	12
5875	-----	13
5883	-----	13
7288	-----	13

VIRGINIA  
MILITARY  
SURVEYS PAGE

3159	-----	14
3161	-----	14
3753	-----	14
4661	-----	14
4676	-----	14
4682	-----	14
{ 9371	-----	14
{ 12174	-----	14
9676	-----	14
4655	-----	15
3164	-----	16
4689	-----	17 ✓
4810	-----	18
6232	-----	19
3154	-----	20
4811	-----	21
5275	-----	22
12283	-----	23
14755	-----	23
545	-----	24
{ 12399	-----	24
{ 12404	-----	24
{ 12395	-----	24
{ 12427	-----	24
{ 12428	-----	24

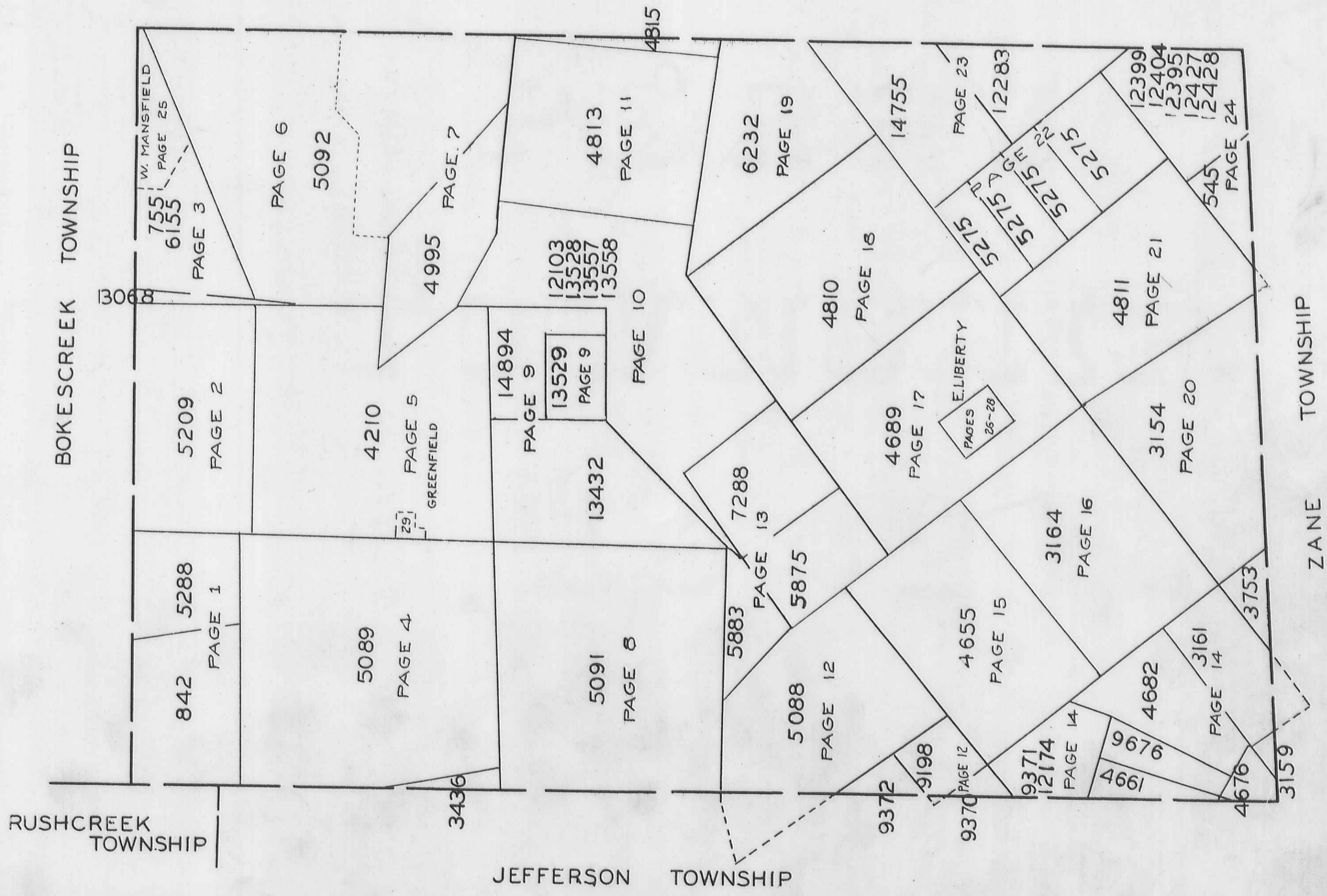

PAGE

WEST MANSFIELD CORPORATION	-----	25
EAST LIBERTY NORTH EAST PART	-----	26
EAST LIBERTY NORTH WEST PART	-----	27
EAST LIBERTY SOUTH PART	-----	28
GREENFIELD LOTS	-----	29

PERRY  
INDEX

TOWNSHIP  
MAP

UNION COUNTY



BOKESCREEK TOWNSHIP

RUSHCREEK TOWNSHIP

JEFFERSON TOWNSHIP

ZANE TOWNSHIP

W. MANSFIELD  
PAGE 25

GREENFIELD

ELIBERTY  
PAGES 26-28

755  
6155  
PAGE 3

5209  
PAGE 2

5288  
PAGE 1

842

5089  
PAGE 4

3436

4210  
PAGE 5

4995  
PAGE 7

14894  
PAGE 9

13529  
PAGE 9

13432

5091  
PAGE 8

5883  
PAGE 13

5875

5088  
PAGE 12

9372

9198

9370

4655  
PAGE 15

3164  
PAGE 16

4682

3161  
PAGE 14

9676

4661

4676

3159

3753

4689  
PAGE 17

4810  
PAGE 18

4811  
PAGE 21

3154  
PAGE 20

4813  
PAGE 11

6232  
PAGE 19

14755

12283

5275  
PAGE 23

5275  
PAGE 22

5275  
PAGE 21

5275  
PAGE 20

5275  
PAGE 19

5275  
PAGE 18

5275  
PAGE 17

5275  
PAGE 16

5275  
PAGE 15

5275  
PAGE 14

5275  
PAGE 13

5275  
PAGE 12

5275  
PAGE 11

5275  
PAGE 10

5275  
PAGE 9

5275  
PAGE 8

5275  
PAGE 7

5275  
PAGE 6

5275  
PAGE 5

5275  
PAGE 4

5275  
PAGE 3

5275  
PAGE 2

5275  
PAGE 1

12103  
13528  
13557  
13558

12399  
12404  
12395  
12427  
12428

545  
PAGE 24

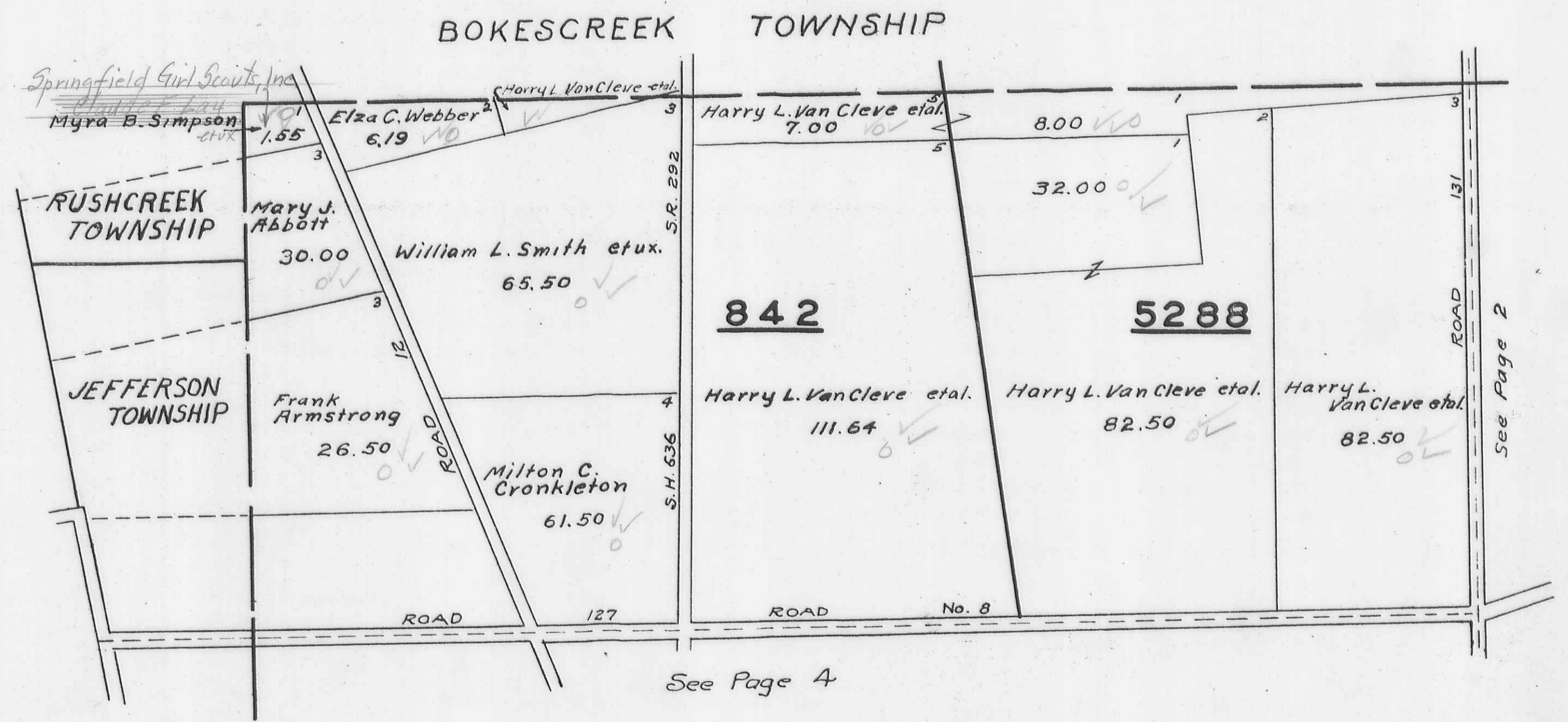


PERRY TOWNSHIP  
VIRGINIA MILITARY SURVEYS

842  
5288

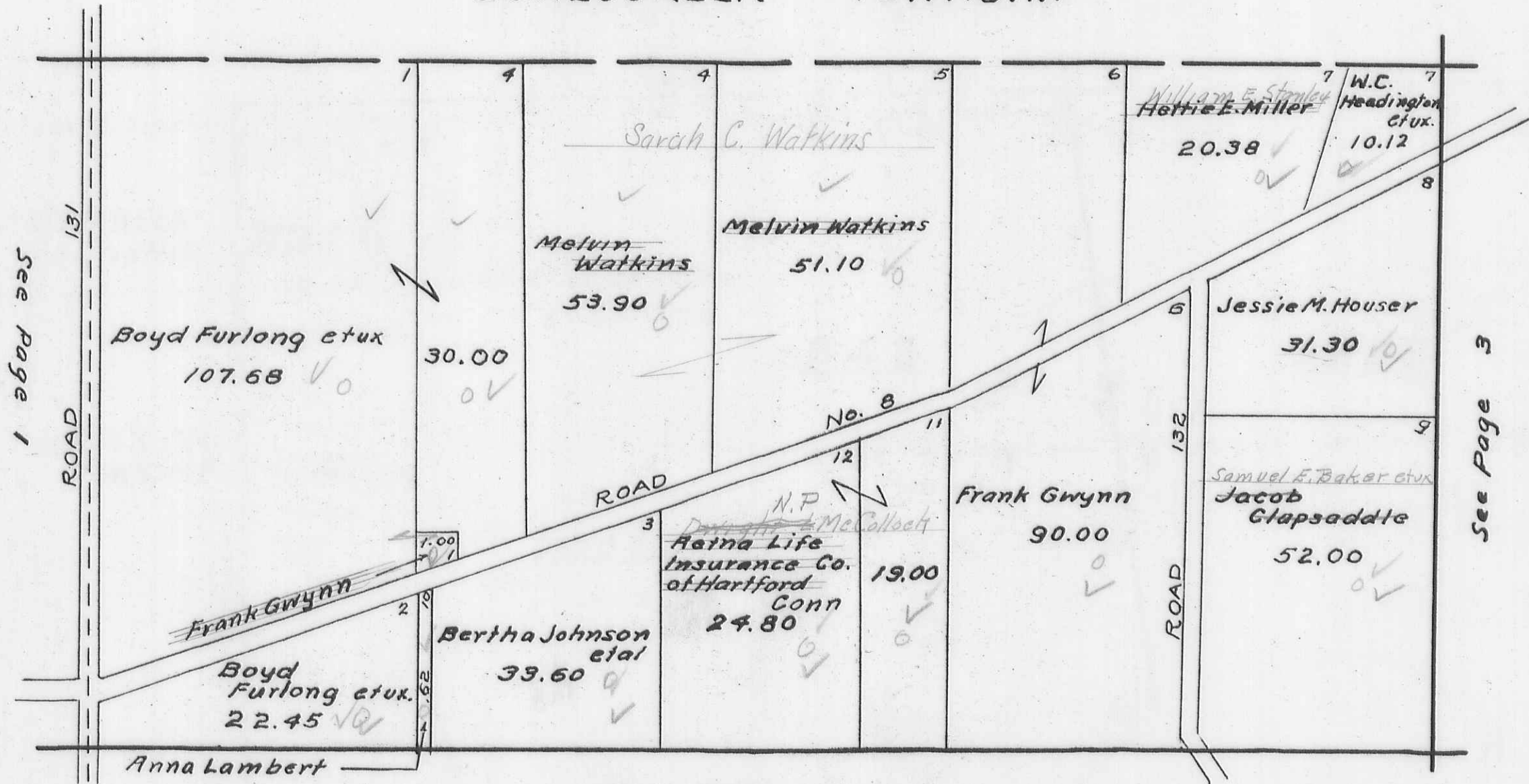
PAGE 1

SCALE 10 CHAINS TO THE INCH





BOKESCREEK TOWNSHIP



See Page 1

See Page 3

See Page 5

PERRY TOWNSHIP  
VIRGINIA MILITARY SURVEYS

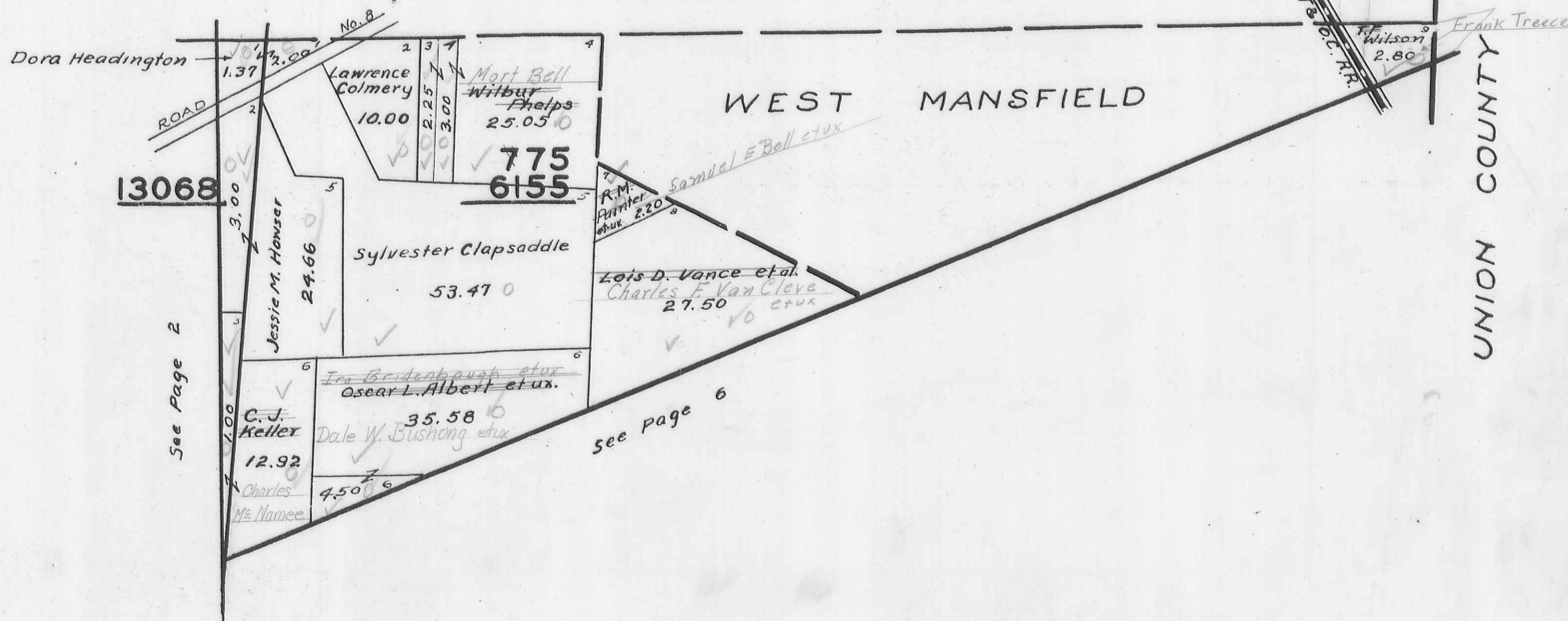
775  
6155  
13068

SCALE 10 CHAINS TO THE INCH

BOKESCREEK TOWNSHIP

WEST MANSFIELD

UNION COUNTY





VIRGINIA

MILITARY

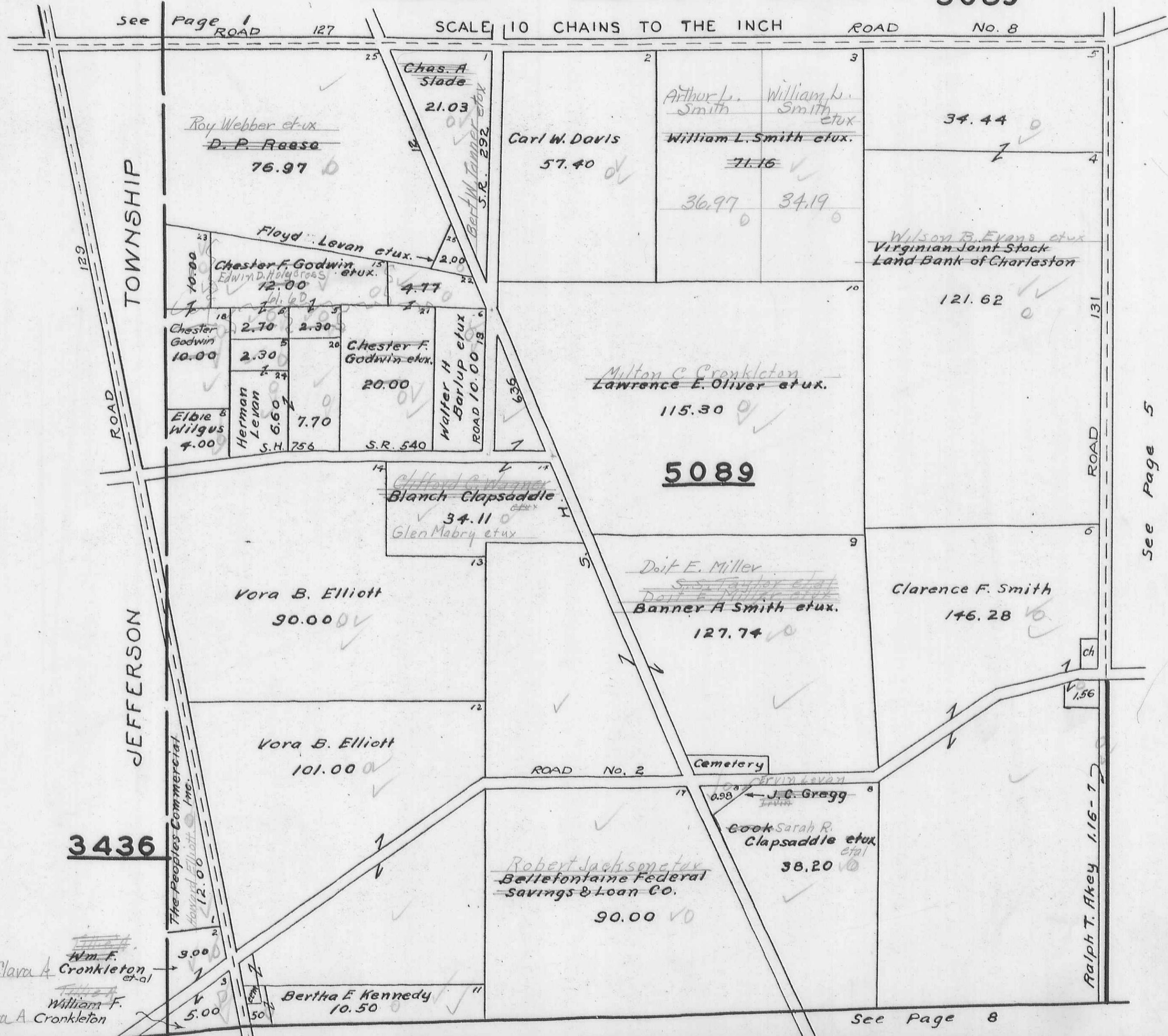
SURVEYS

3436  
5089

See Page 1 ROAD 127

SCALE 10 CHAINS TO THE INCH

ROAD No. 8



See Page 5

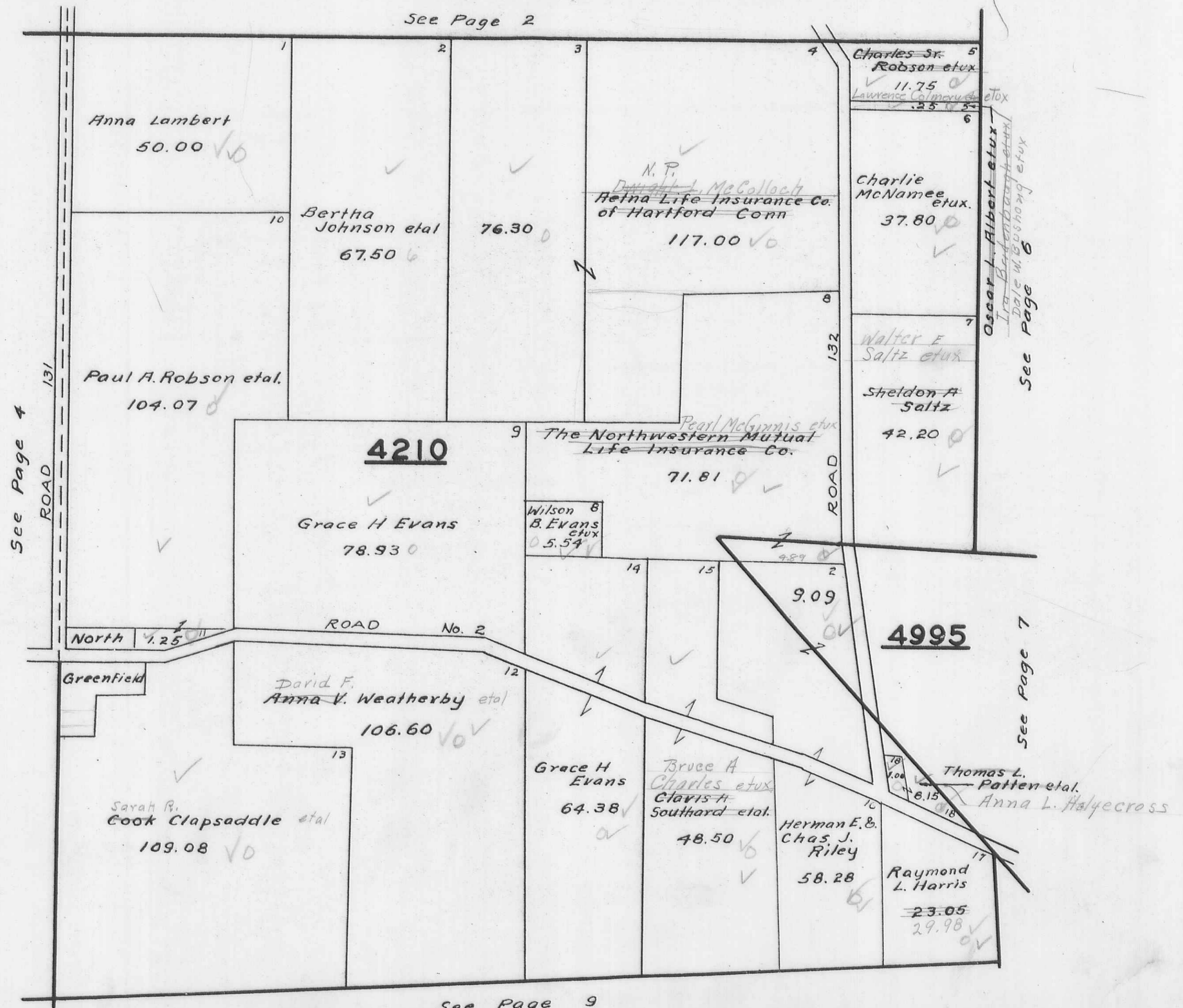
See Page 8



PERRY TOWNSHIP  
VIRGINIA MILITARY SURVEYS 4210 4995

SCALE 10 CHAINS TO THE INCH

See Page 2



See Page 4

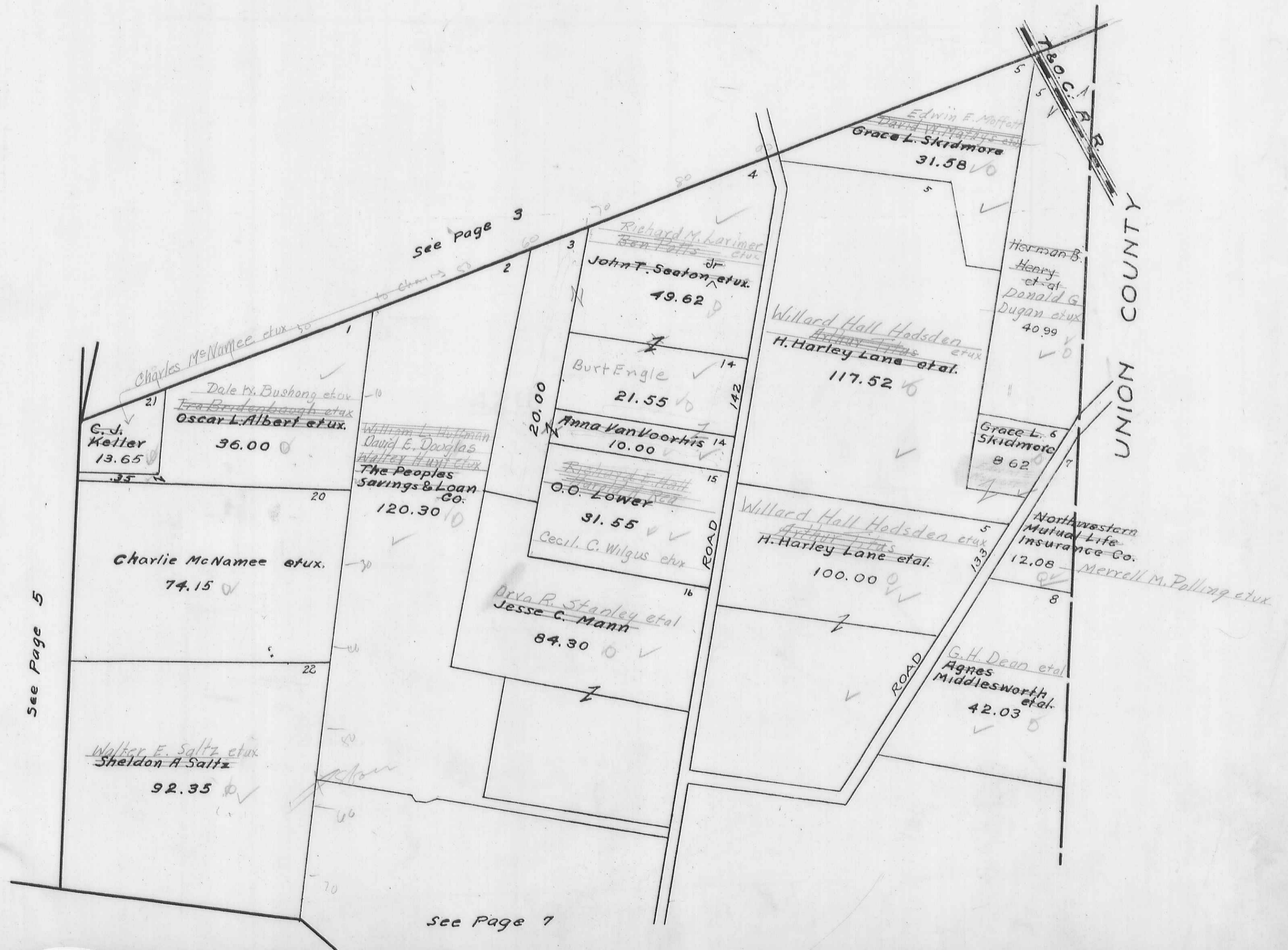
See Page 6

See Page 7

See Page 9

PERRY TOWNSHIP  
VIRGINIA MILITARY SURVEY N. PART 5092

SCALE 10 CHAINS TO THE INCH





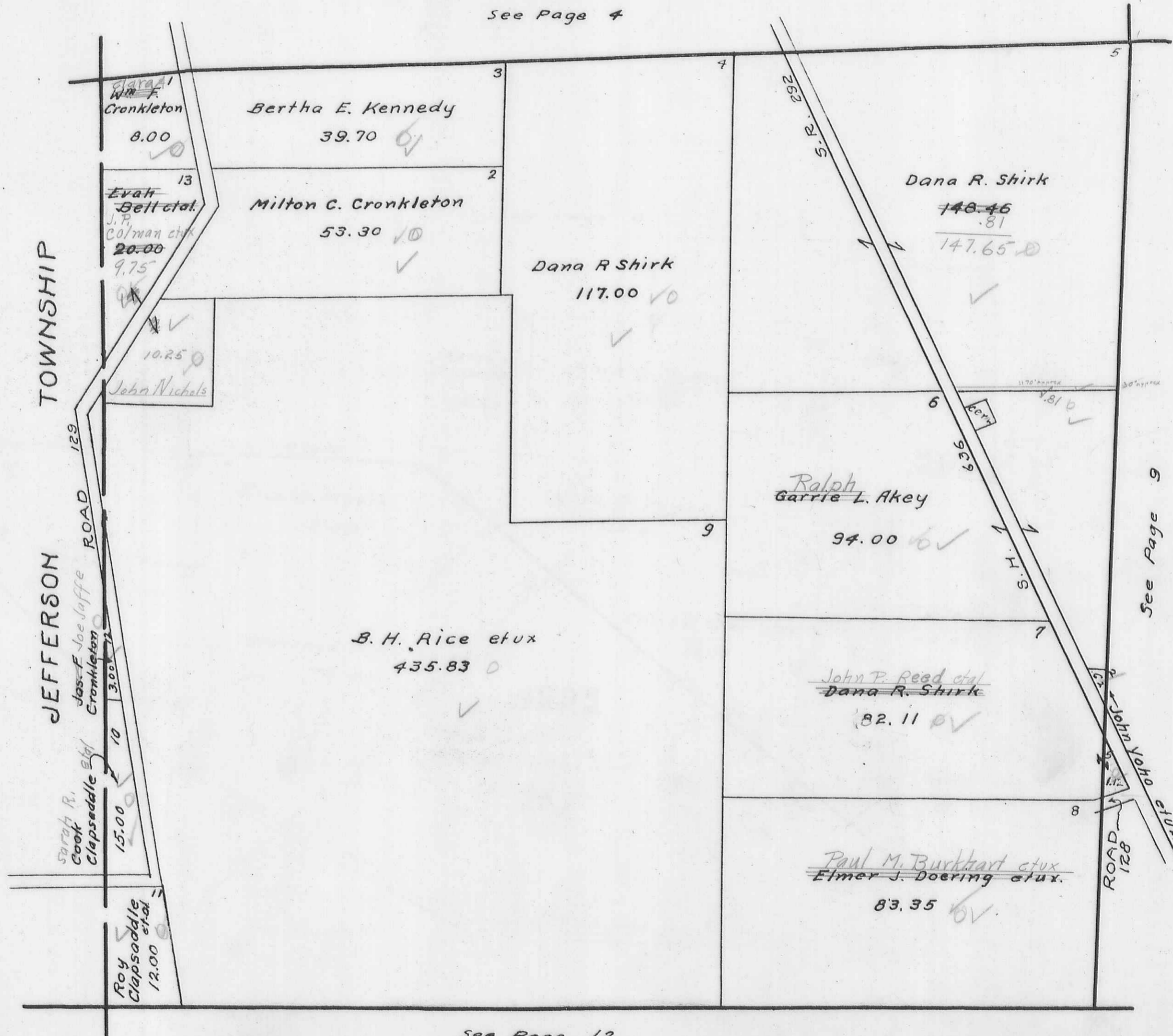




PERRY TOWNSHIP  
 VIRGINIA MILITARY SURVEY 5091

SCALE 10 CHAINS TO THE INCH

See Page 4



See Page 9

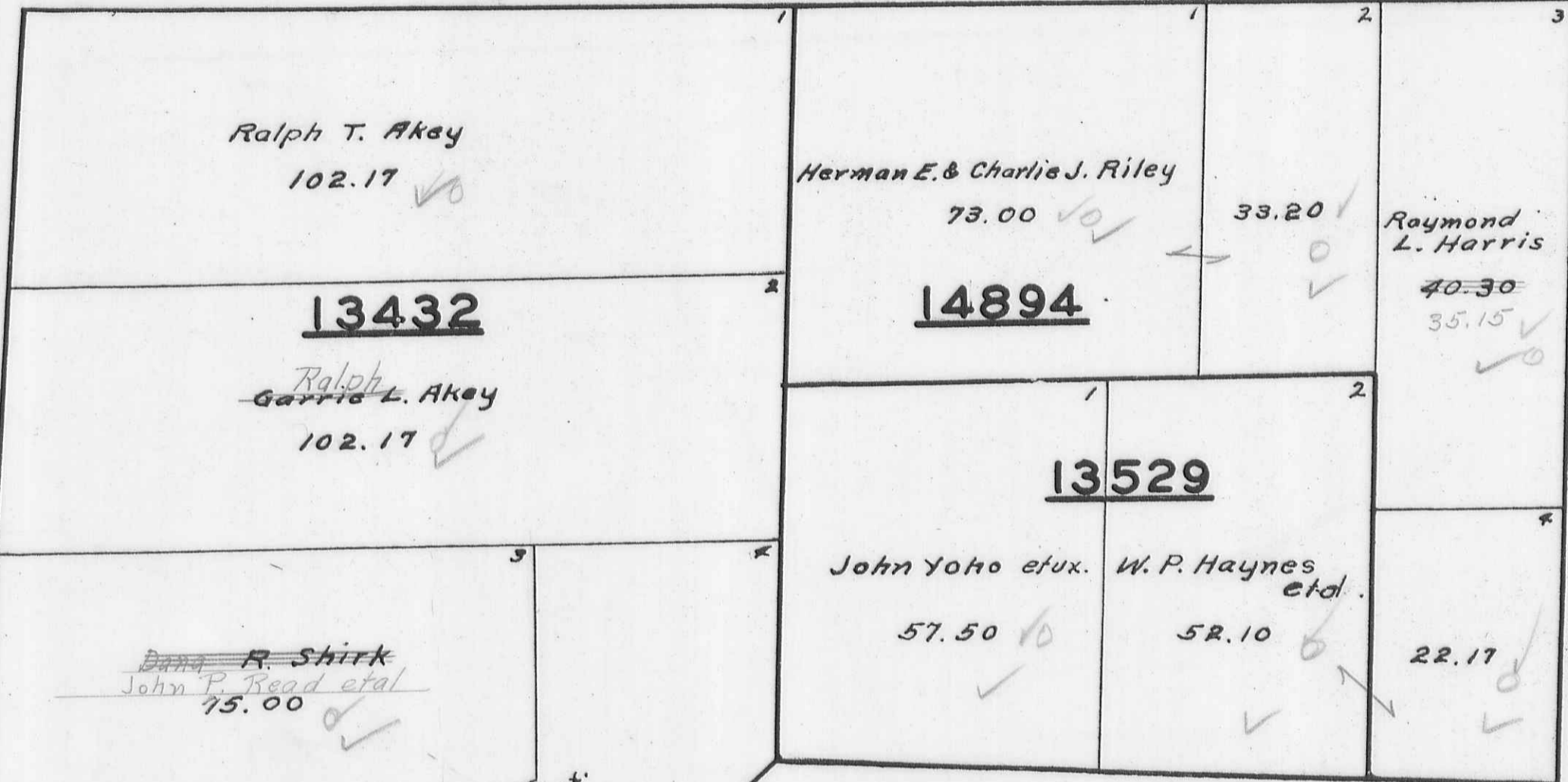
See Page 12

PERRY TOWNSHIP  
VIRGINIA MILITARY SURVEYS

PAGE 9  
13432  
13529  
14894

SCALE 10 CHAINS TO THE INCH

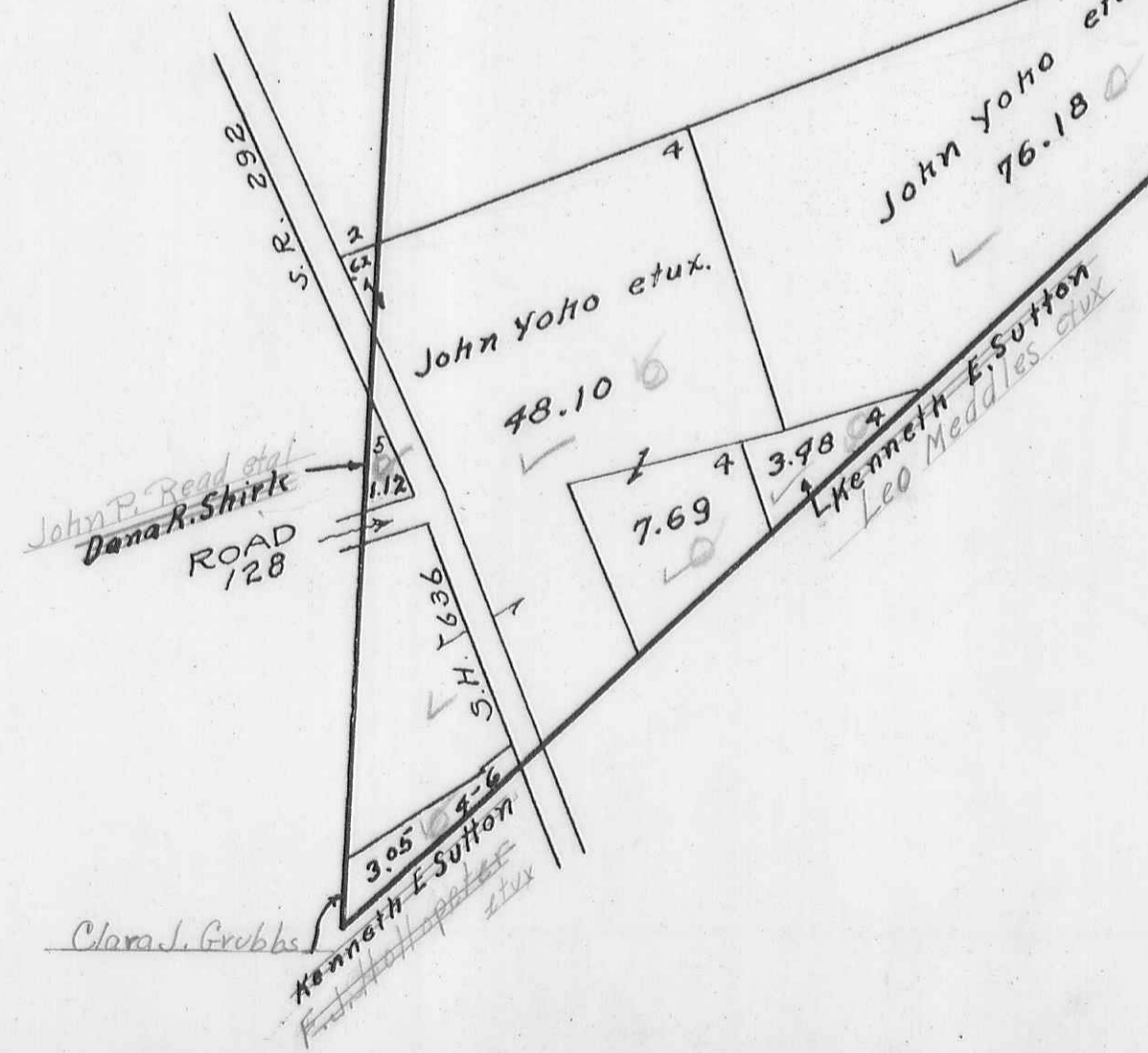
See Page 5



See Page 8

See Page 10

See Page 10

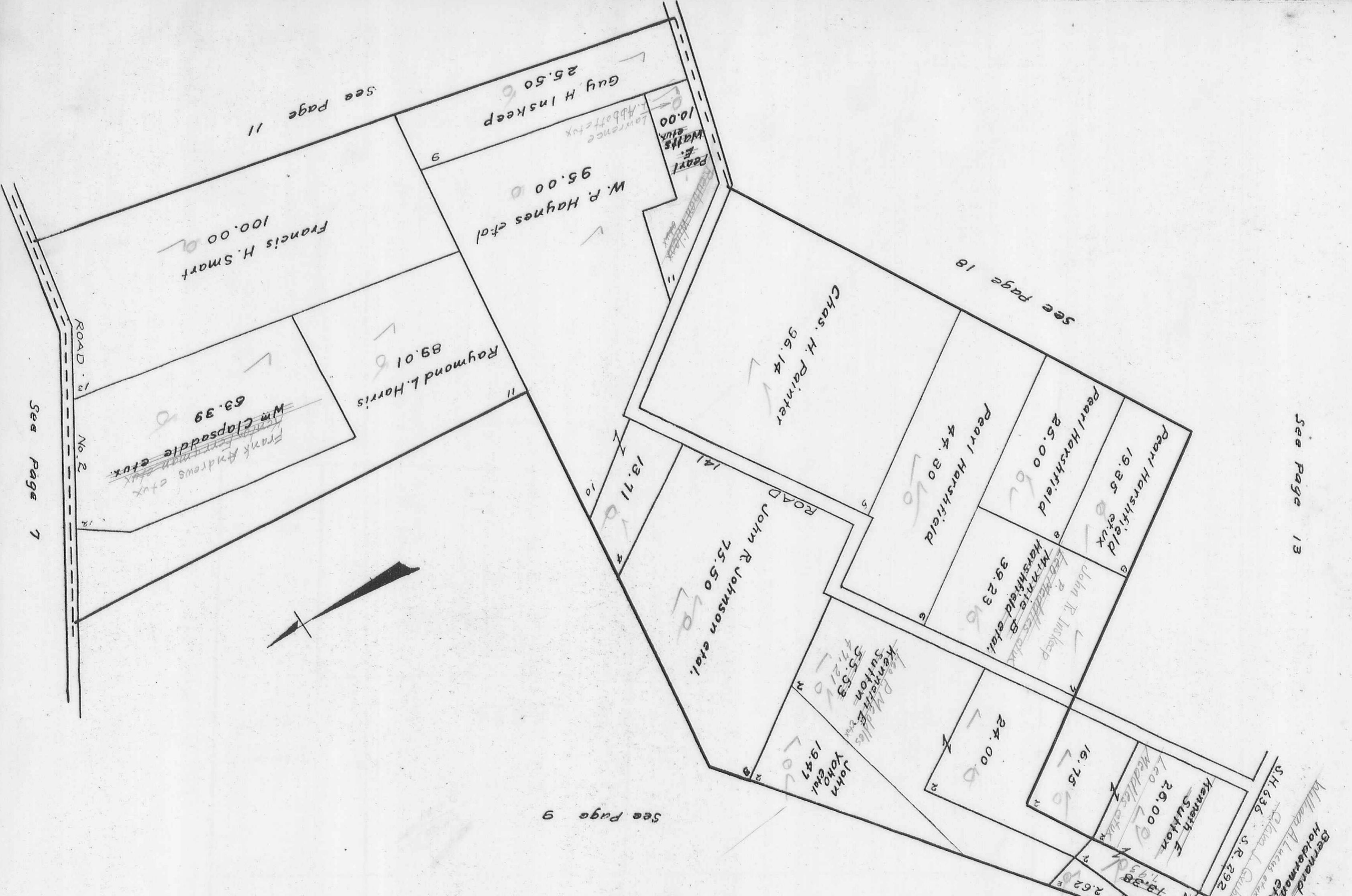




12103  
13528  
13557  
13558

PERRY TOWNSHIP VIRGINIA MILITARY SURVEYS

SCALE 10 CHAINS TO THE INCH



See page 11

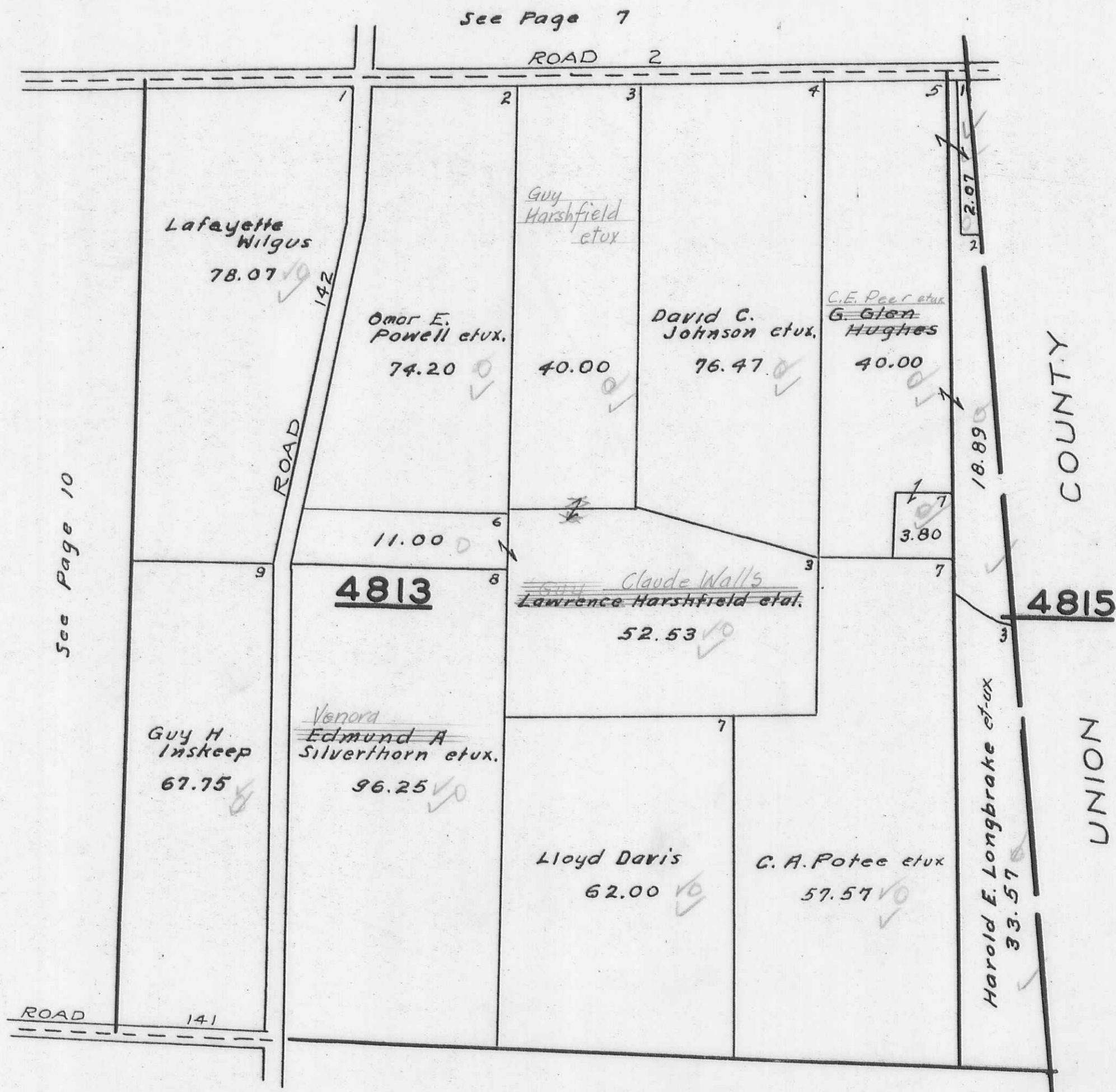
See page 18

See page 13

See page 9

John Yoho et al.









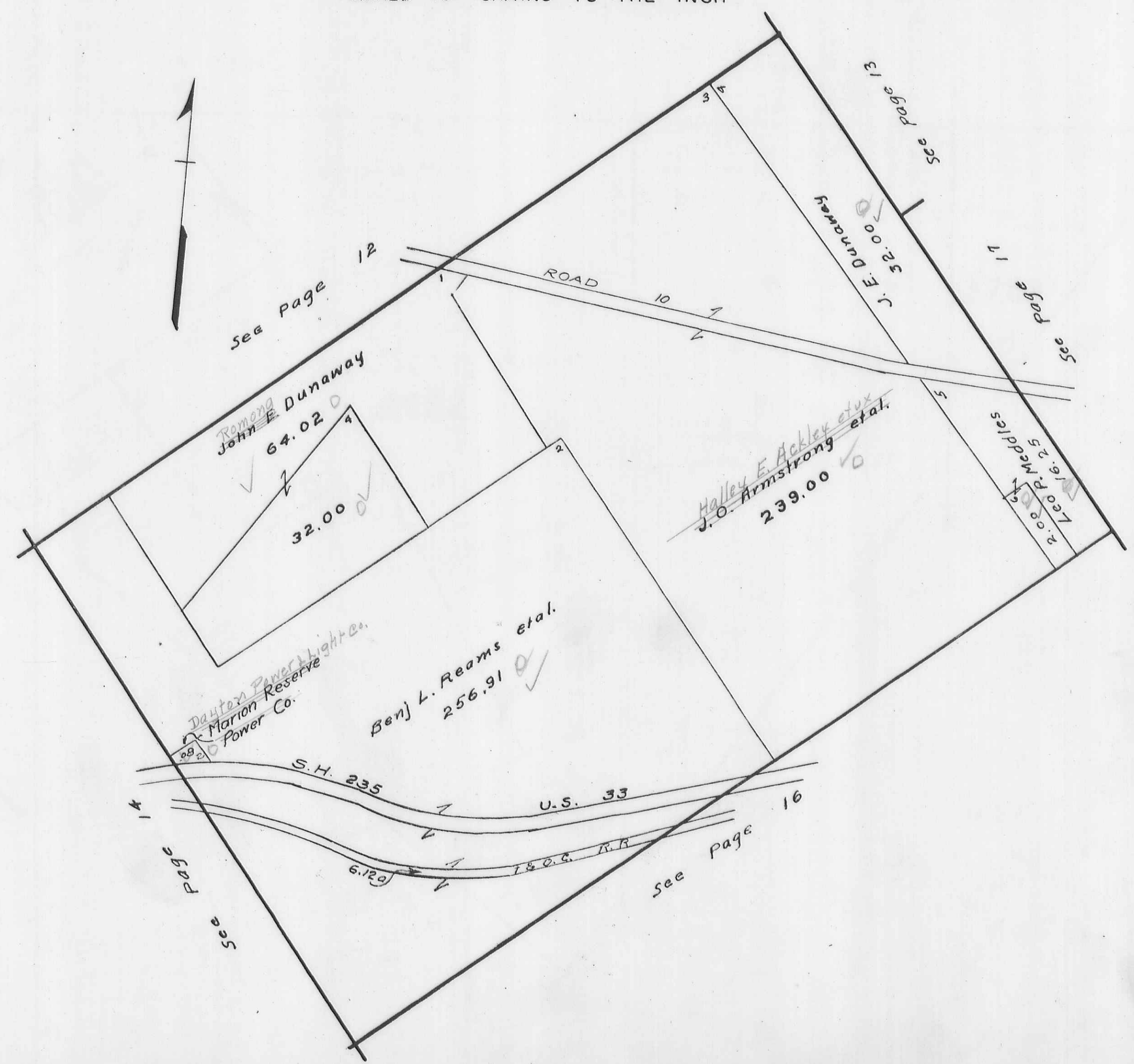






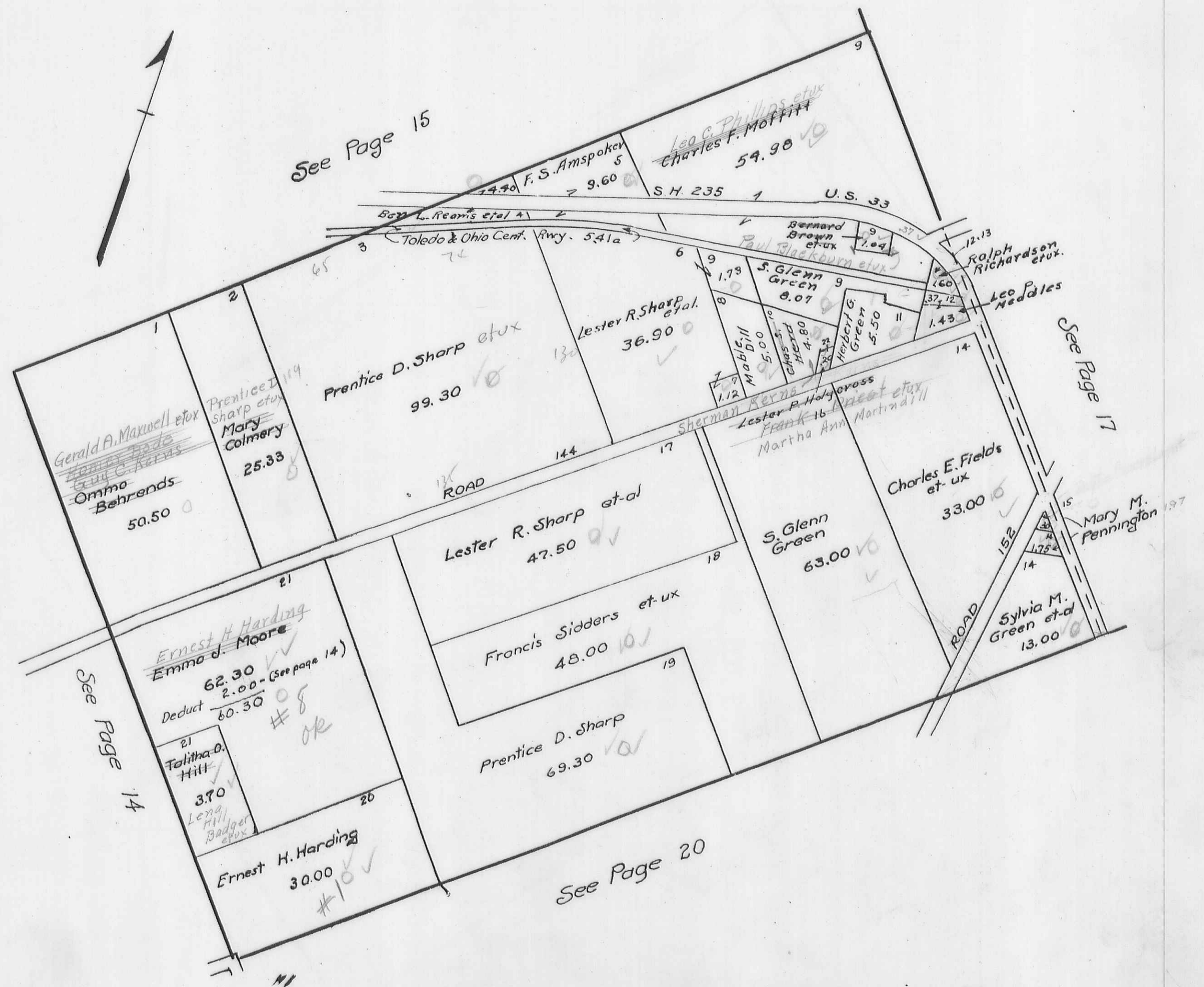
PERRY TOWNSHIP  
VIRGINIA MILITARY SURVEY 4655

SCALE 10 CHAINS TO THE INCH



PERRY TOWNSHIP  
VIRGINIA MILITARY SURVEY 3164

SCALE 10 CHAINS TO THE INCH



See Page 15

See Page 17

See Page 14

See Page 20

Gerald A. Maxwell et ux  
~~Henry Bado~~  
~~Guy C. Kerns~~  
Omma Behrends  
50.50

Prentice D. Sharp et ux  
Mary Colmery  
25.33

Prentice D. Sharp et ux  
99.30

Lester R. Sharp et ux  
47.50

Francis Sidders et ux  
48.00

Prentice D. Sharp  
69.30

Ernest H. Harding  
30.00

Ernest H. Harding  
Emma J. Moore  
62.30  
Deduct 2.00 - (See page 14)  
60.30

21  
Talitha O. Hill  
3.70

Lena Hill  
Badger et ux

Lester R. Sharp et ux  
36.90

S. Glenn Green  
8.07

Mable Hill  
5.00

Herbert G. Green  
5.50

Sherman Kerns  
Lester P. Holy Cross  
Frank 16  
Martha Ann Martin 11

S. Glenn Green  
63.00

Charles E. Fields et ux  
33.00

Sylvia M. Green et ux  
13.00

Mary M. Pennington 197

Leo C. Phillips et ux  
Charles F. Moffitt  
54.90

F. S. Ampoker 5  
14.40

Toledo & Ohio Cent. Rwy. 541a

Bernard Brown et ux  
1.04

Ralph Richardson et ux.  
12.13

Leo P. Needles  
1.43

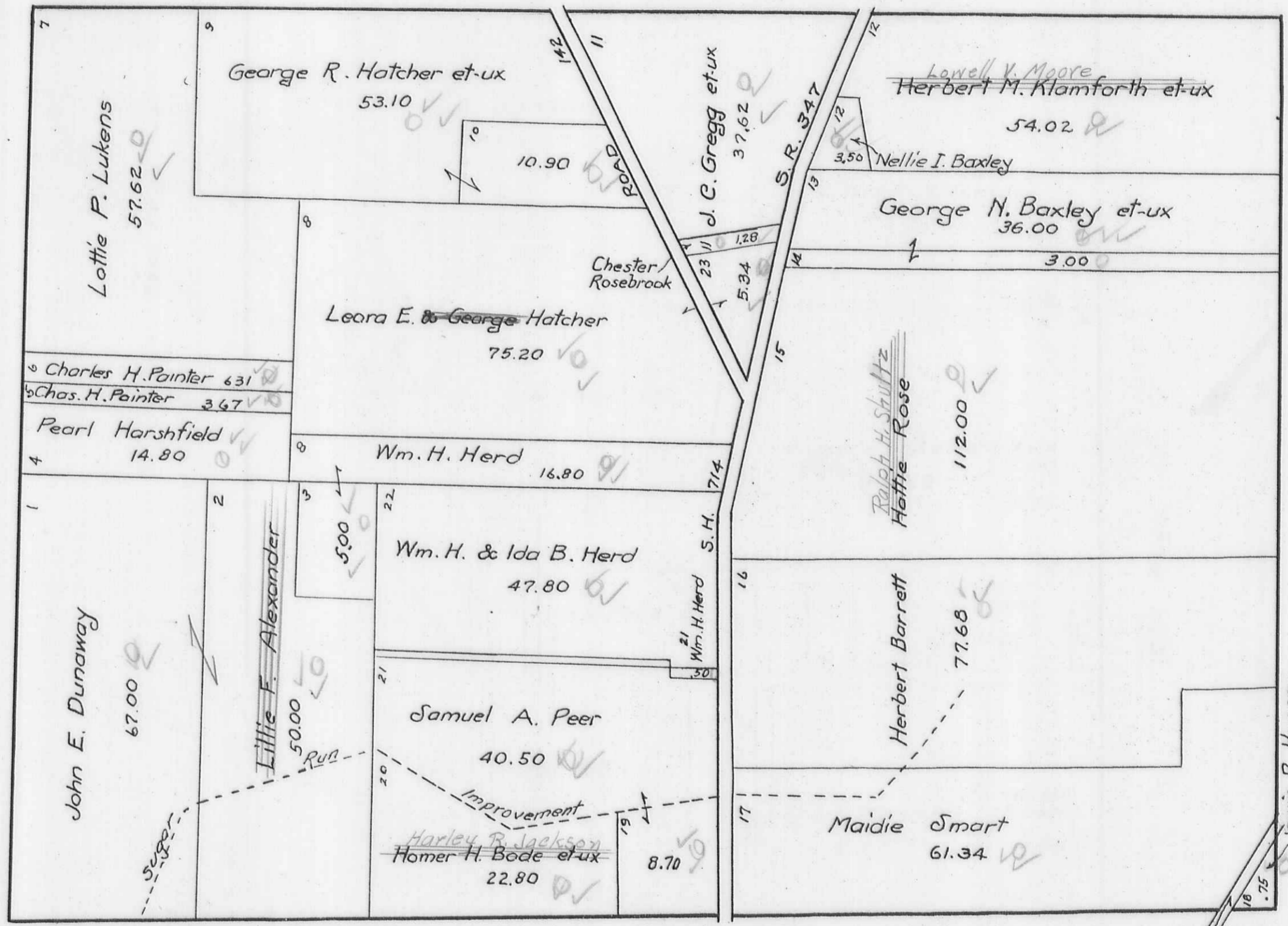




PERRY TOWNSHIP  
VIRGINIA MILITARY SURVEY 4810

SCALE 10 CHAINS TO THE INCH

See Page 19

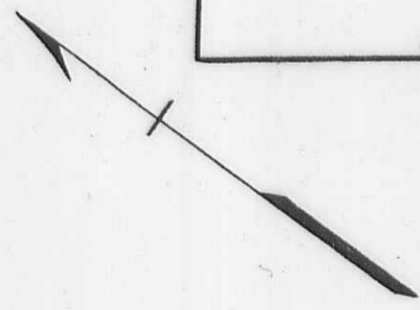


See Page 10

See Page 23

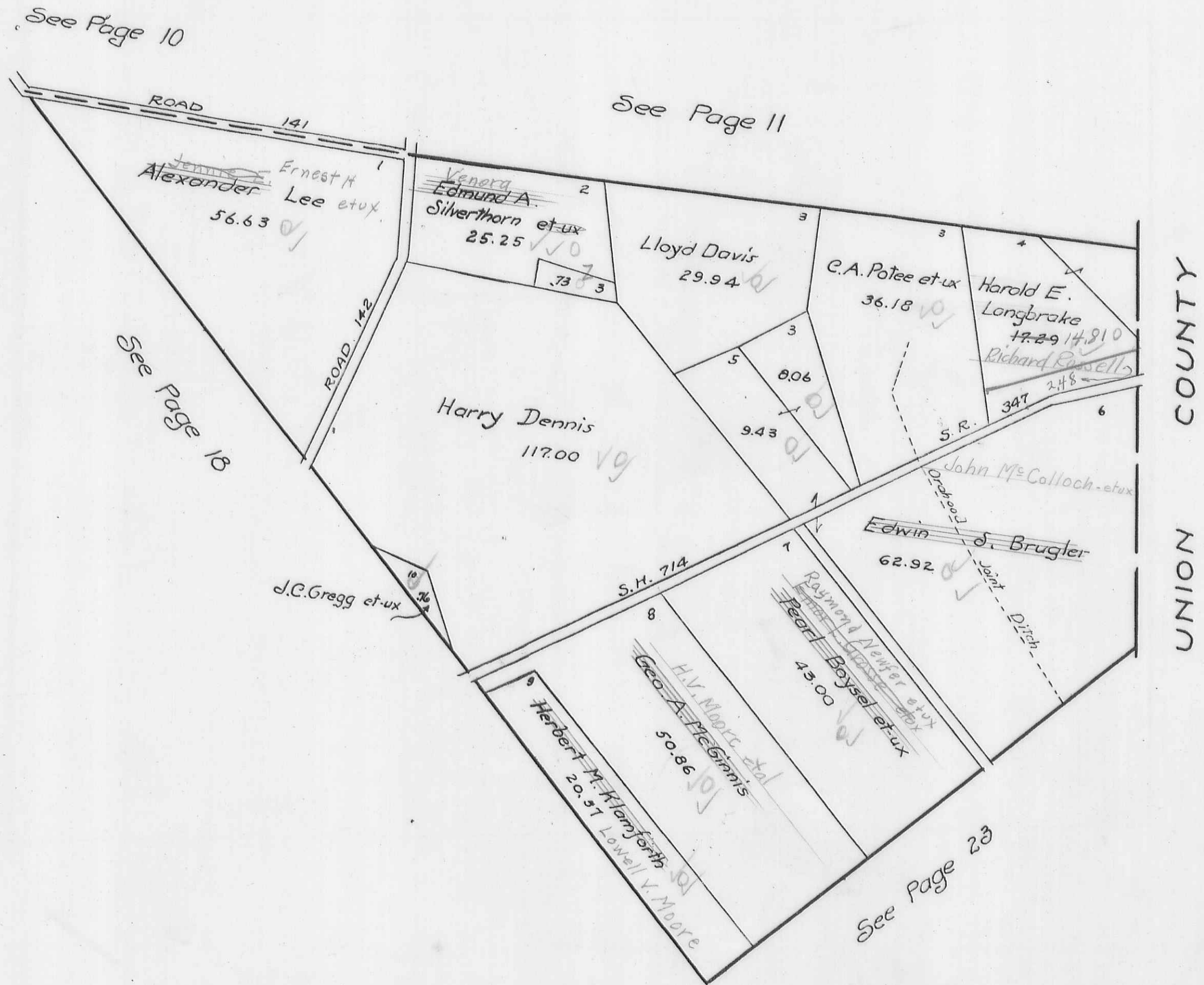
See Page 22

See Page 17



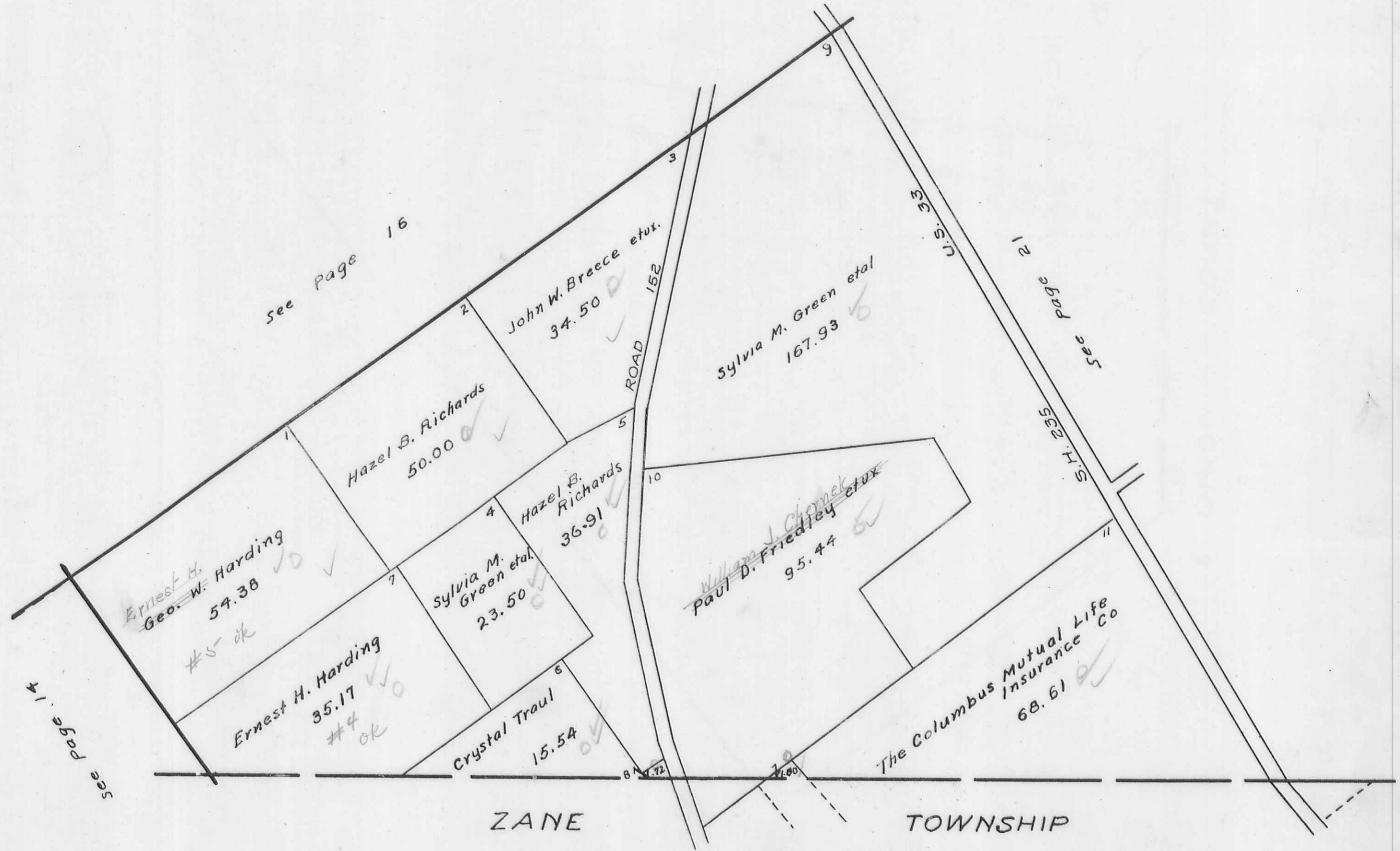


PERRY TOWNSHIP  
VIRGINIA MILITARY SURVEY 6232  
SCALE 10 CHAINS TO THE INCH



VIRGINIA MILITARY SURVEY 3154

SCALE 10 CHAINS TO THE INCH





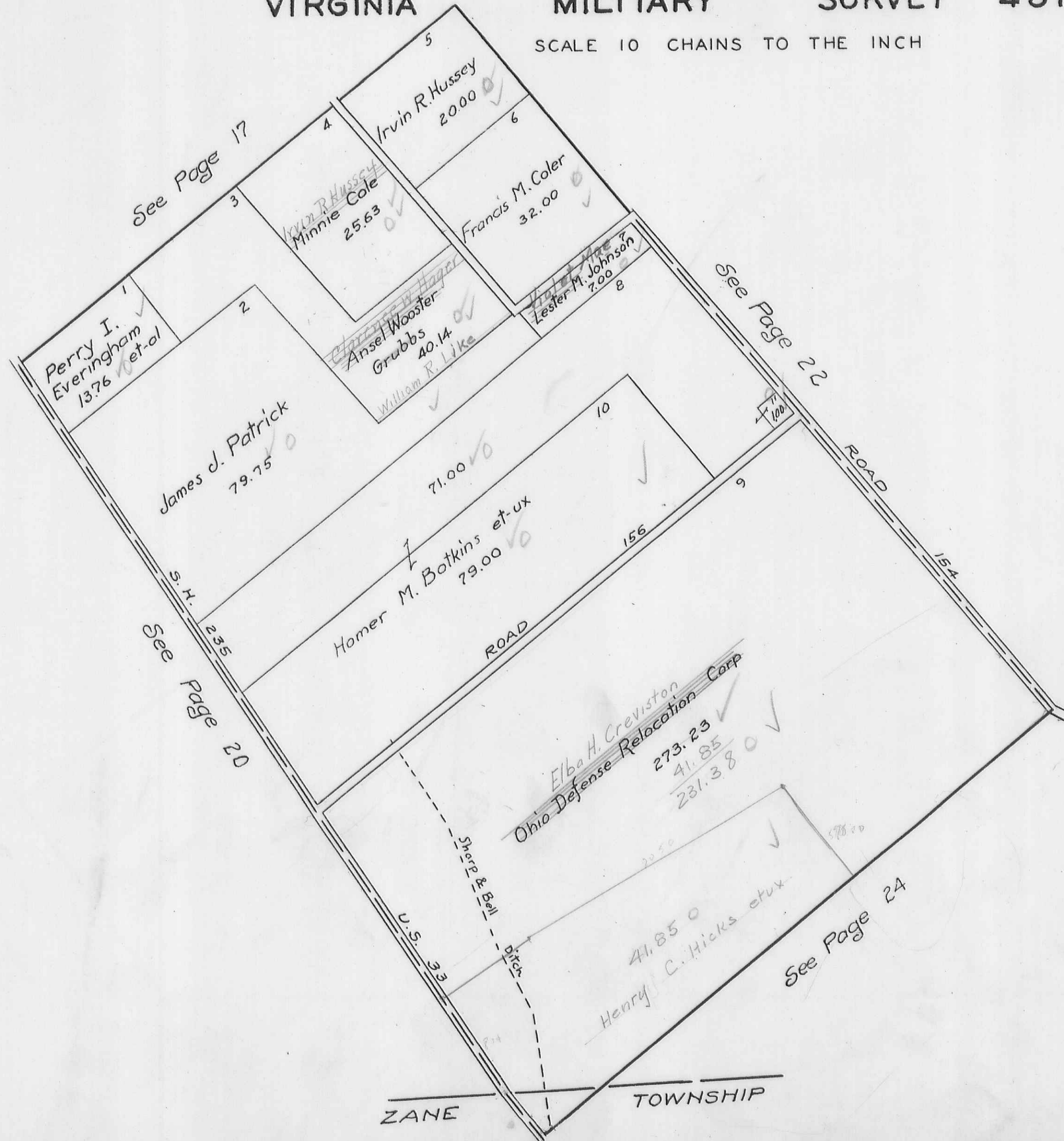
VIRGINIA

MILITARY

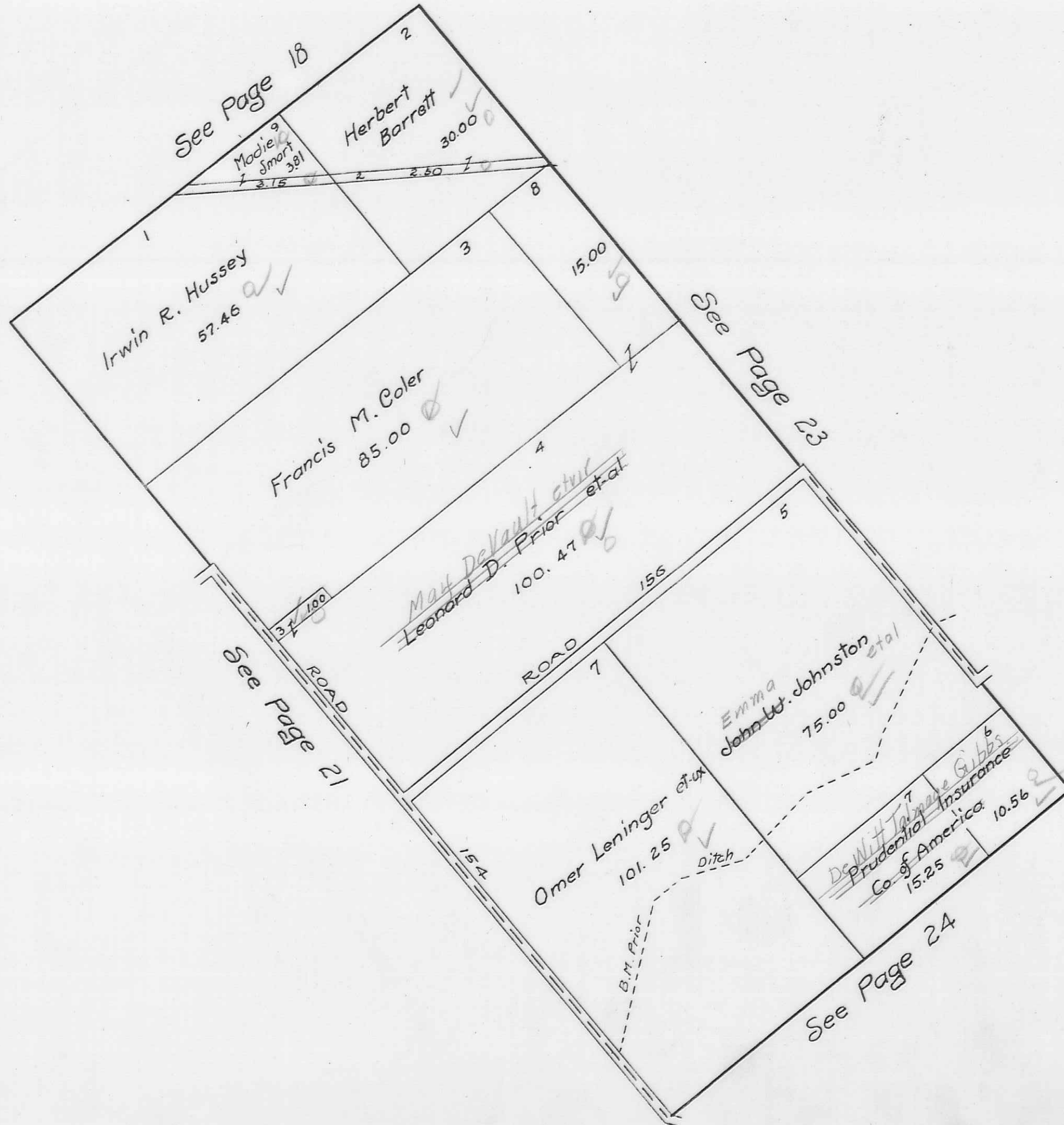
SURVEY

4811

SCALE 10 CHAINS TO THE INCH



PERRY TOWNSHIP  
VIRGINIA MILITARY SURVEY 5275  
SCALE 10 CHAINS TO THE INCH







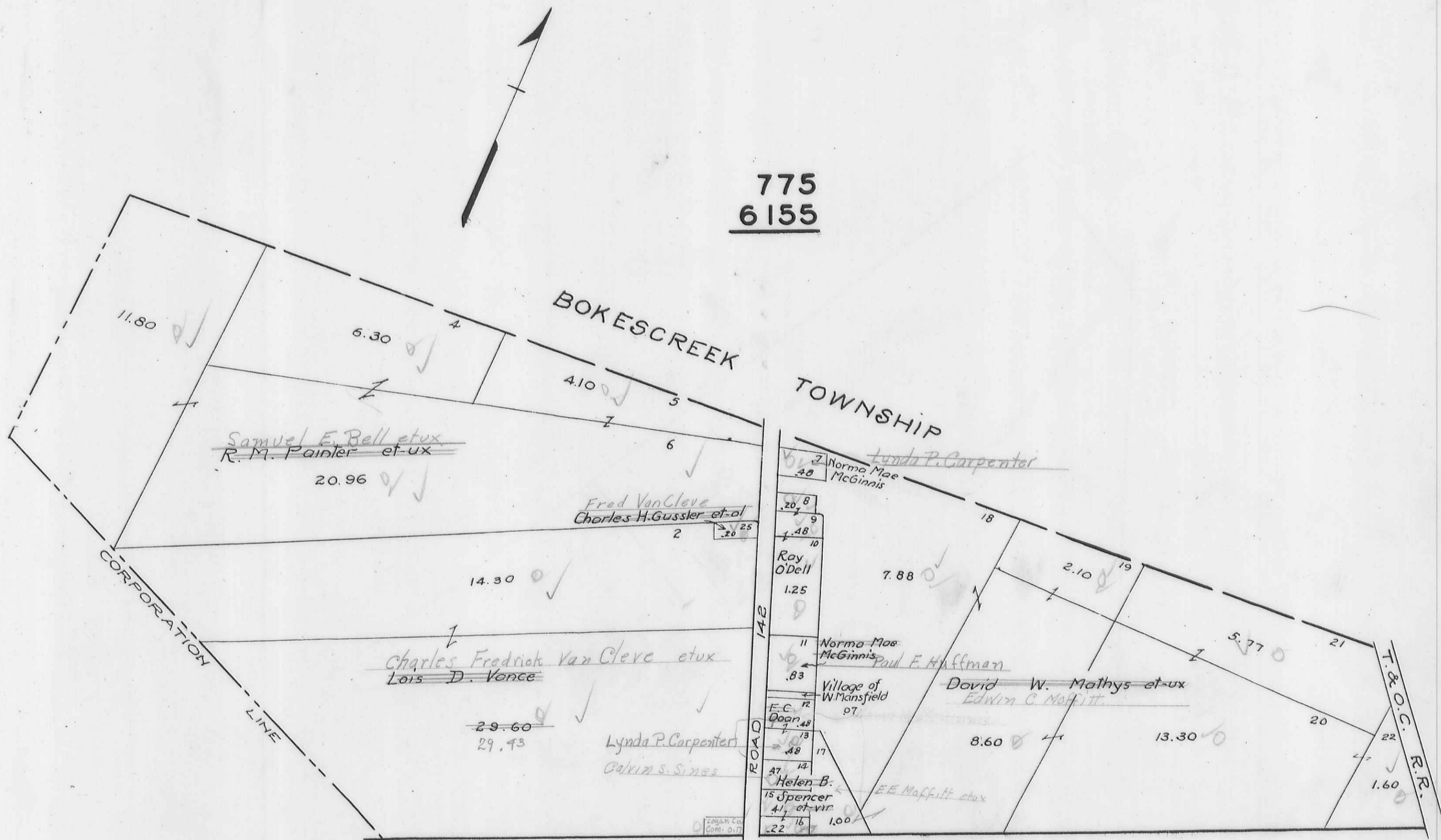




PERRY TOWNSHIP  
WEST MANSFIELD CORPORATION

SCALE 300 FEET TO THE INCH

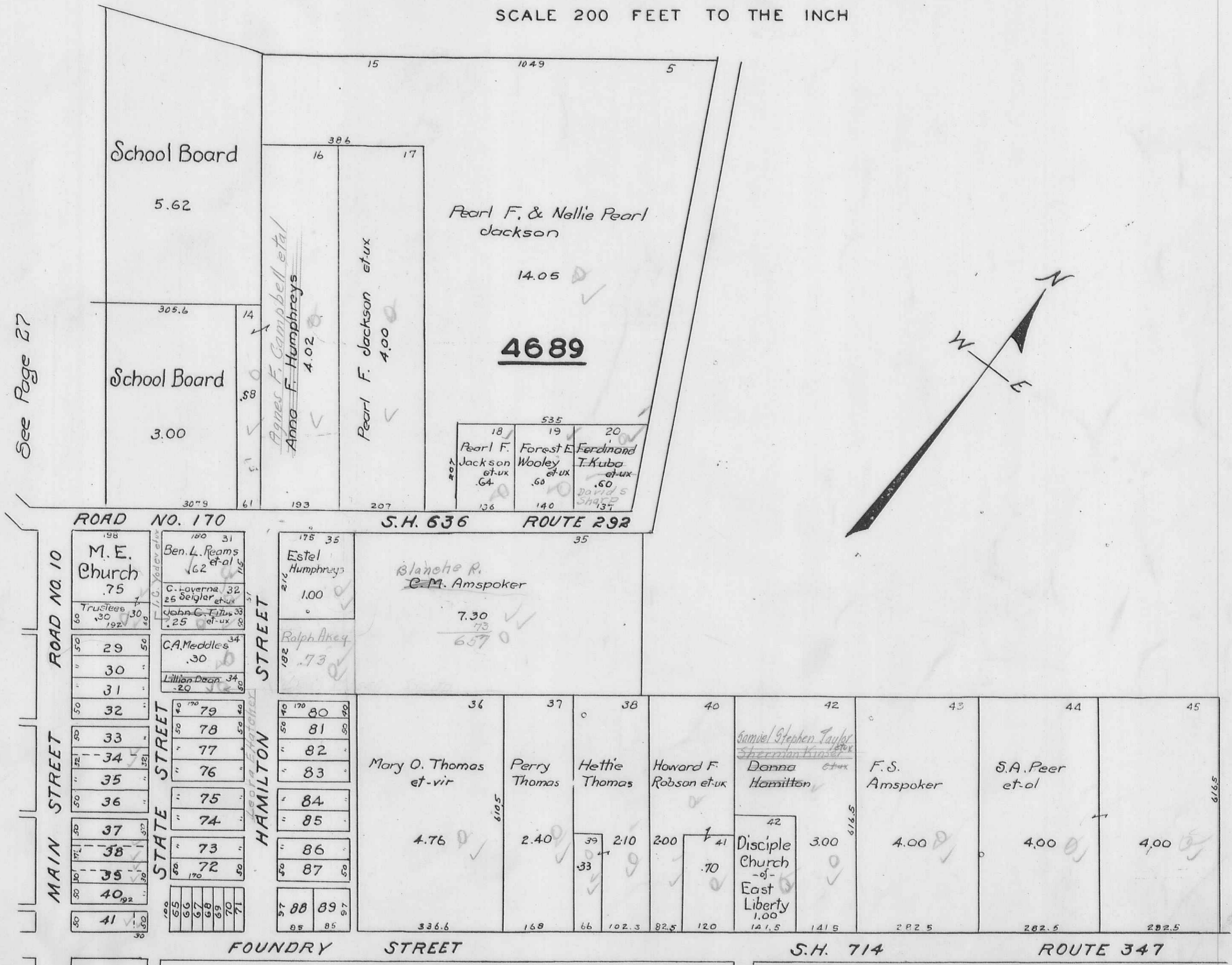
**775**  
**6155**



See Page 6


NORTH EAST PART EAST LIBERTY

SCALE 200 FEET TO THE INCH



See Page 27

S.H. 636 ROUTE 292



FOUNDRY STREET

S.H. 714

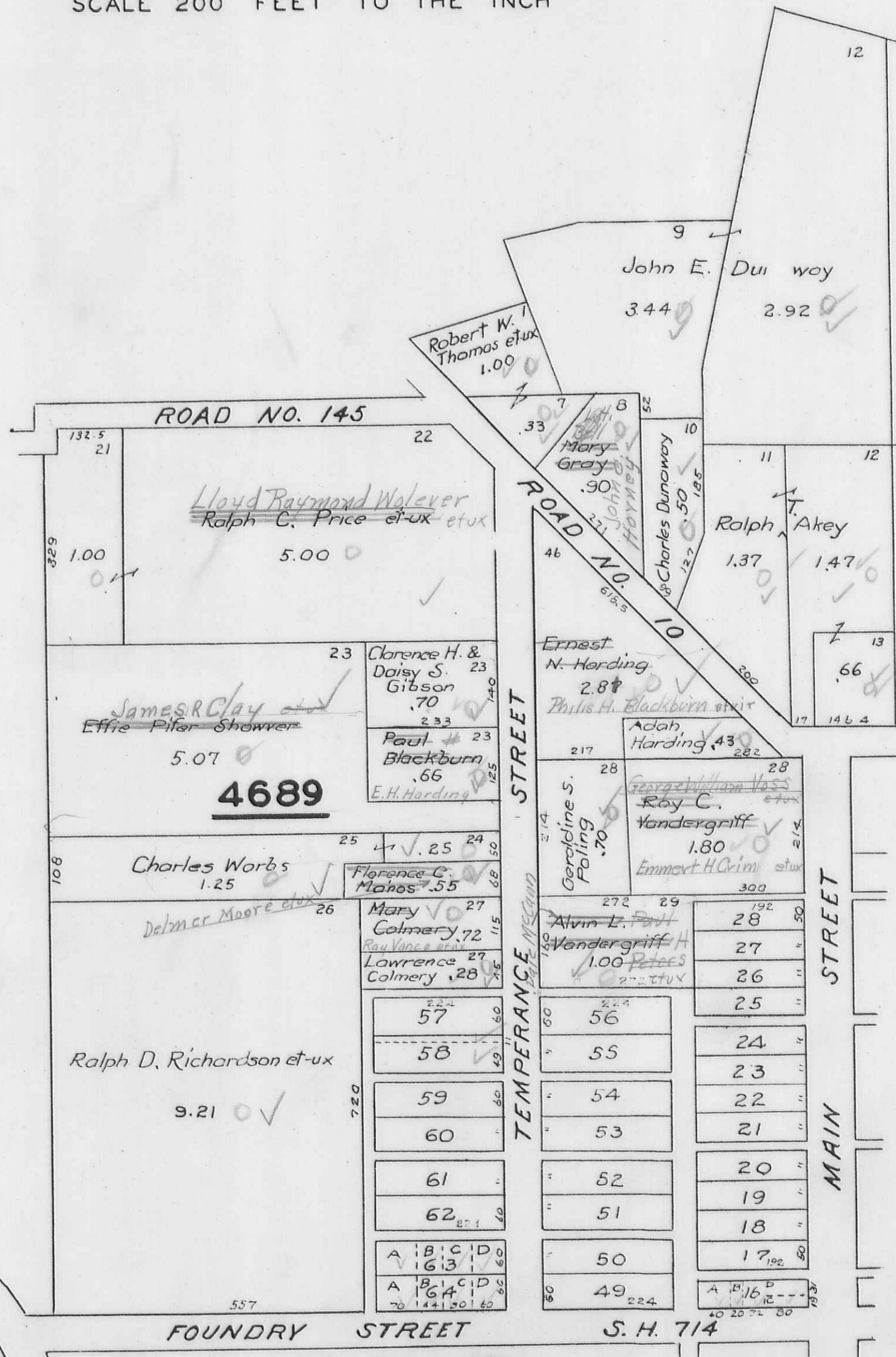

ROUTE 347

See Page 28



NORTH WEST PART EAST LIBERTY

SCALE 200 FEET TO THE INCH



1.37  
1.47  
66  
3.50

See Page 26

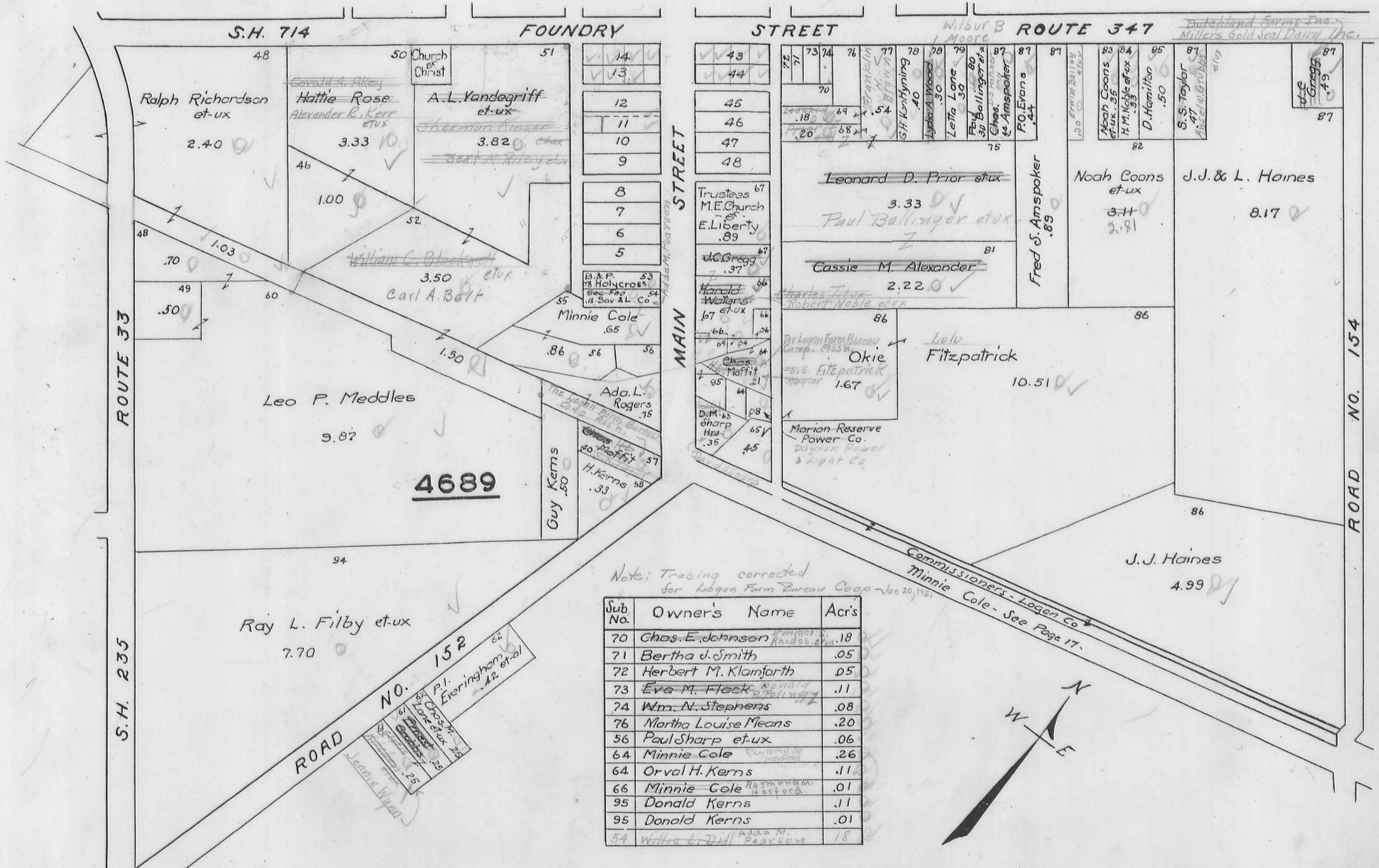
See Page 28

# PERRY TOWNSHIP SOUTH PART EAST LIBERTY

SCALE 200 FEET TO THE INCH


See Page 26

See Page 27



Note: Tracing corrected for Logan Farm Bureau Coop - Jan 20, 1951

Sub No.	Owner's Name	Acres
70	Chas. E. Johnson	.18
71	Bertha J. Smith	.05
72	Herbert M. Klamforth	.05
73	Eva M. Flock	.11
74	Wm. N. Stephens	.08
76	Martha Louise Means	.20
56	Paul Sharp et ux	.06
64	Minnie Cole	.26
64	Orval H. Kerns	.11
66	Minnie Cole	.01
95	Donald Kerns	.11
95	Donald Kerns	.01
54	Willis L. Dill	.18





VIRGINIA MILITARY SURVEY 4210  
GREENFIELD

SCALE 150 FEET TO THE INCH

