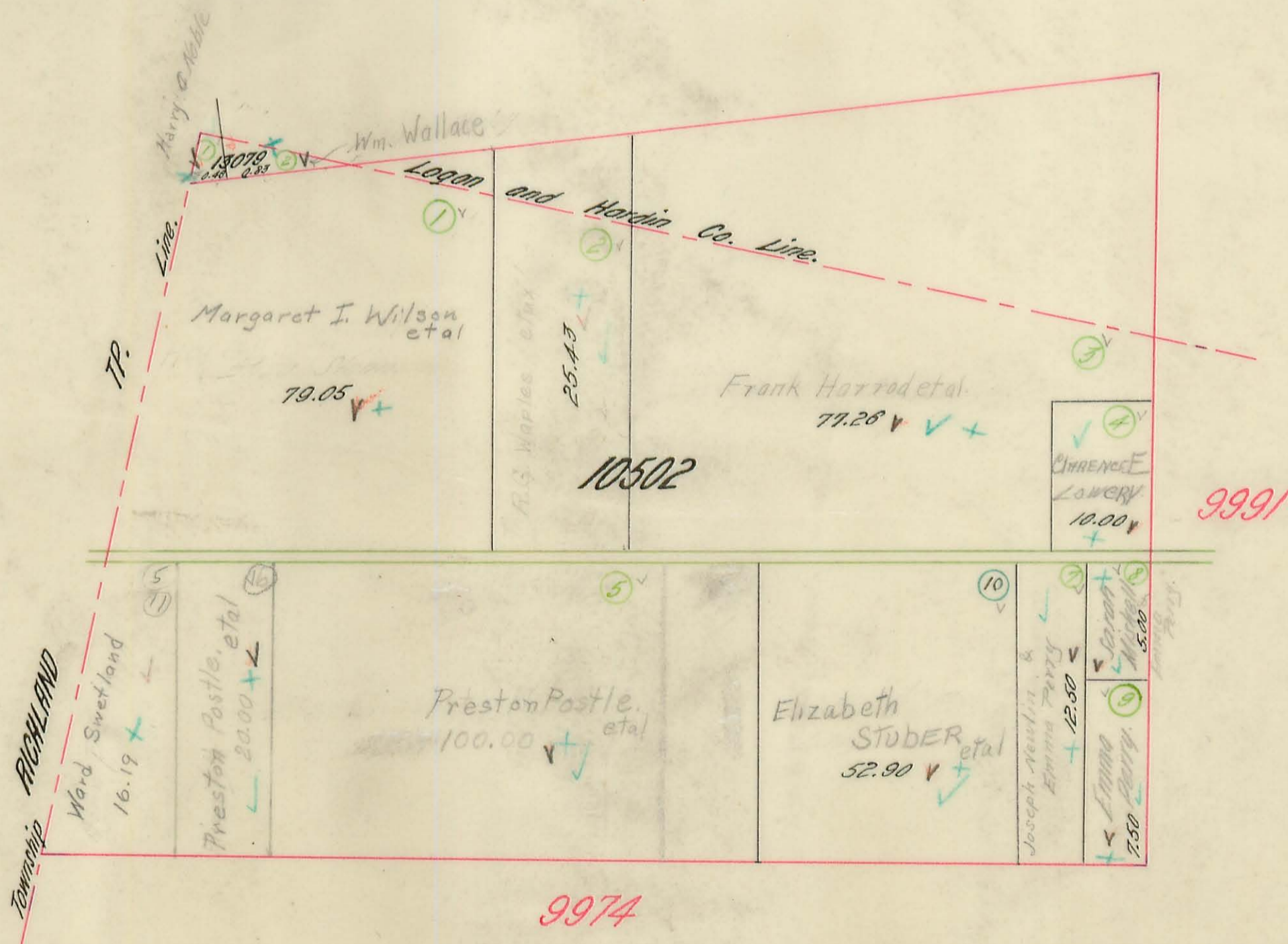


RUSHCREEK TOWNSHIP.

Plat of Virginia Military Survey No. 10502.
13079.

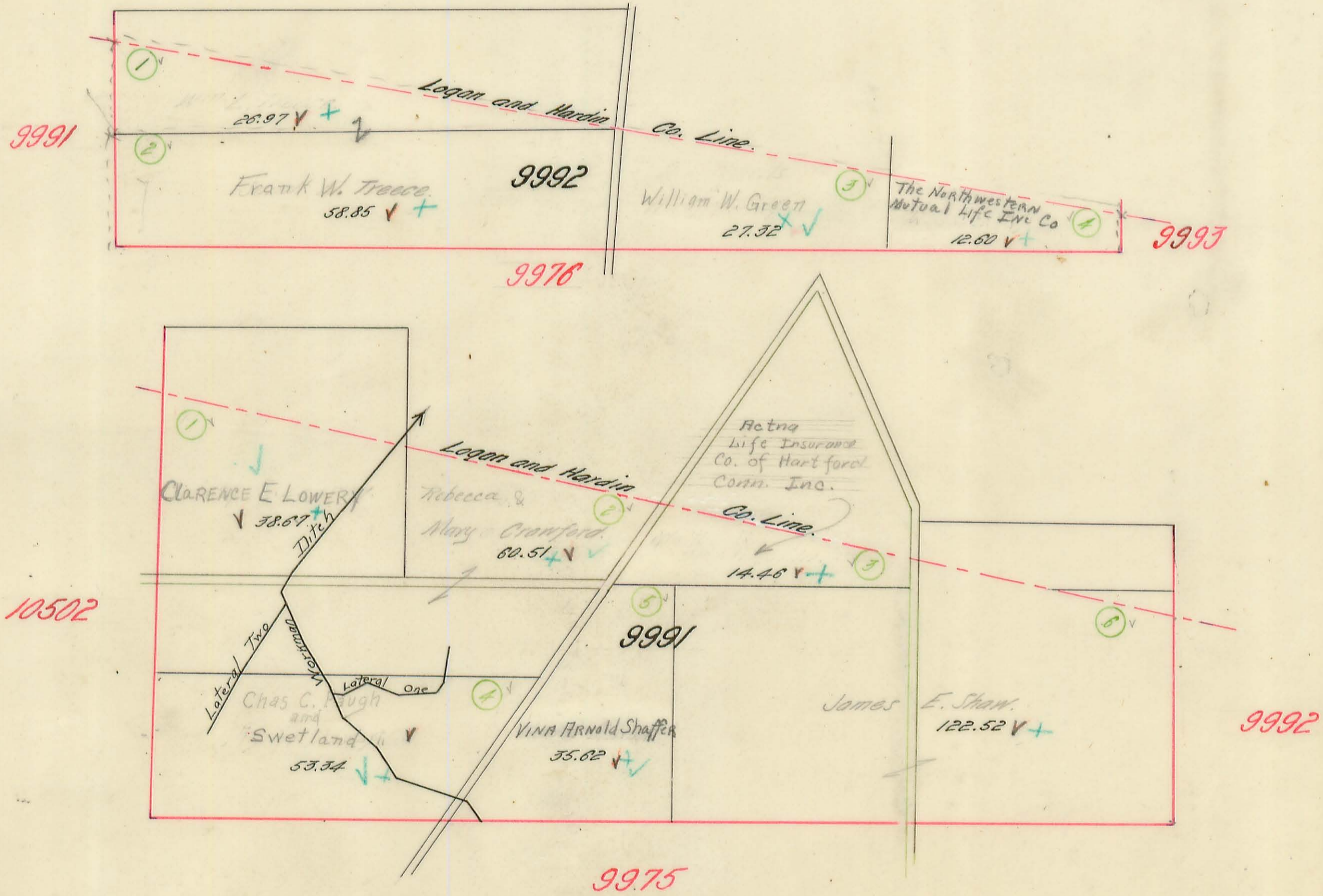
Scale 10 Chains Per Inch.



RUSHCREEK TOWNSHIP.

Plat of Virginia Military Survey No. 9991.
9992.

Scale 10 Chains Per Inch.

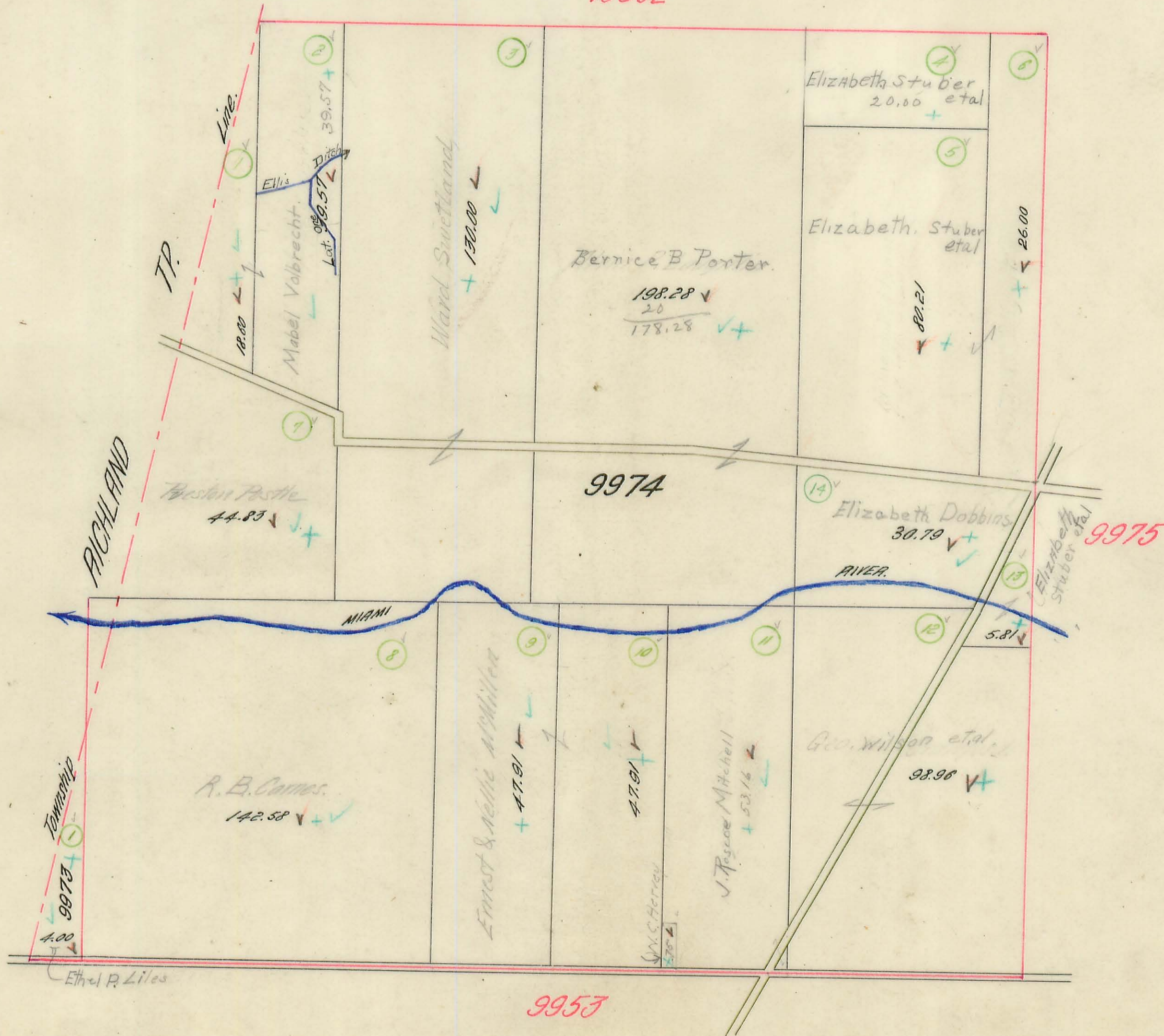


RUSHCREEK TOWNSHIP.

Plat of Virginia Military Survey No. 9973,
9974.

Scale 10 Chains Per Inch.

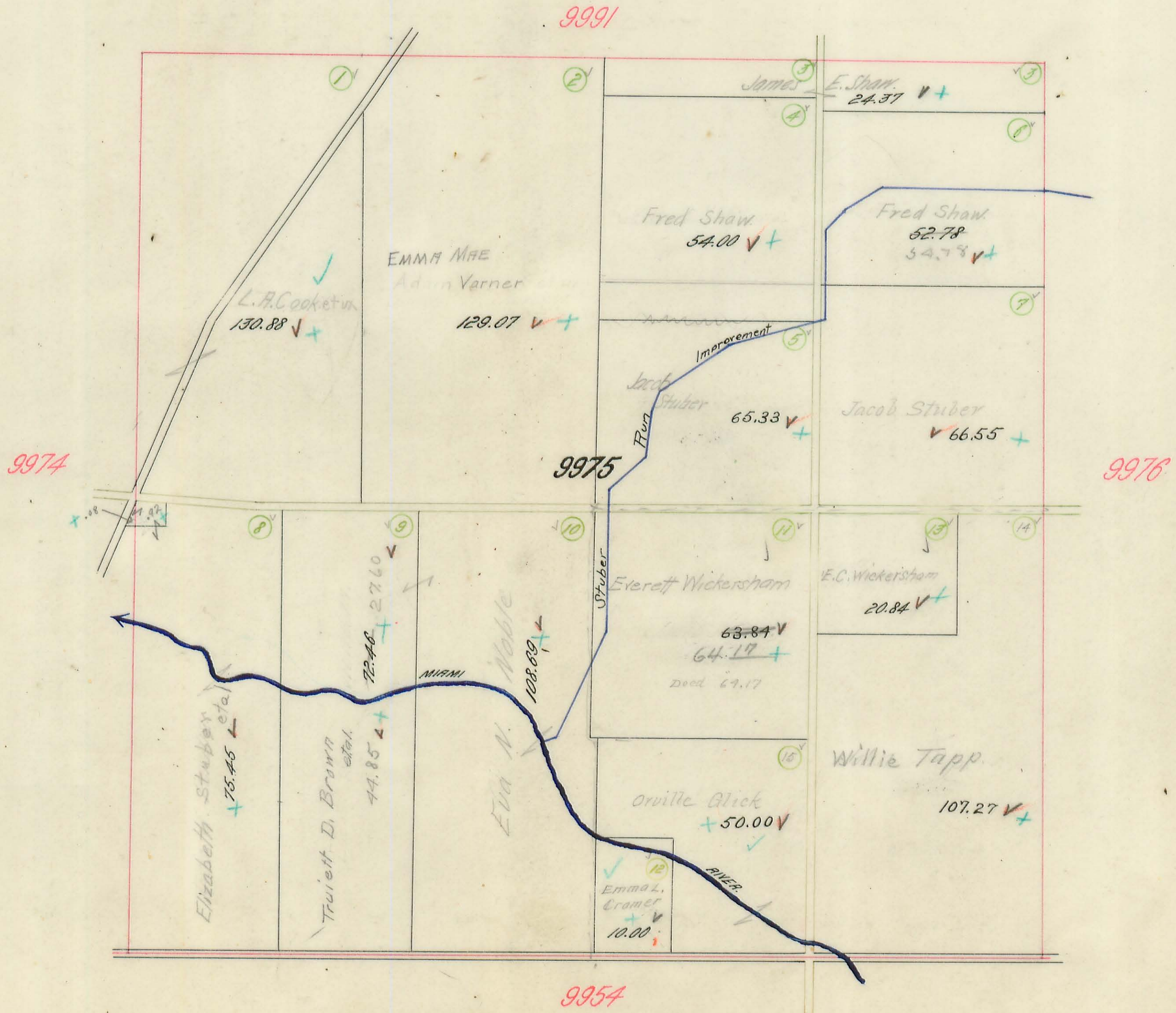
10502



RUSHCREEK TOWNSHIP.

Plat of Virginia Military Survey No. 9975.

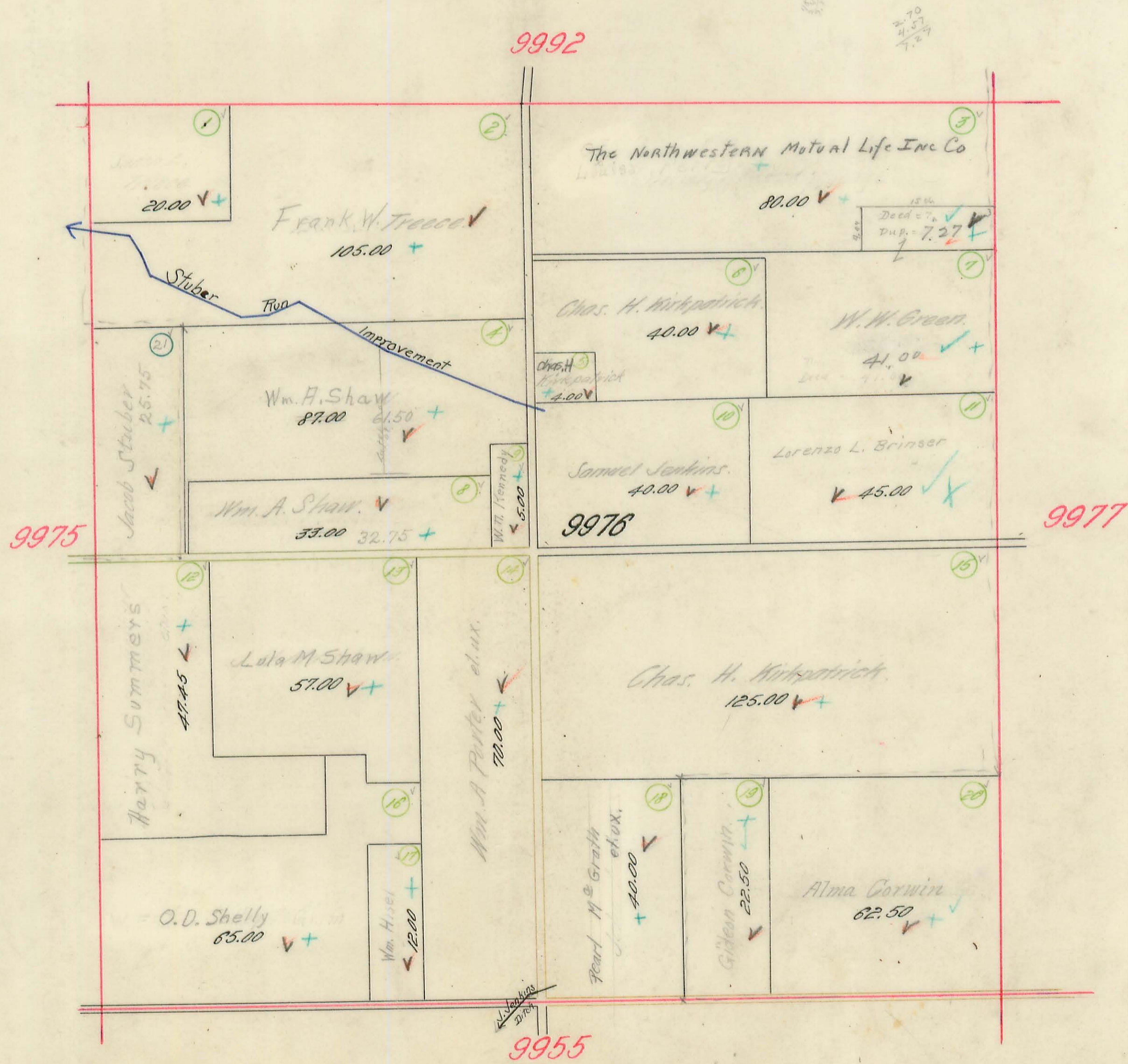
Scale 10 Chains Per Inch.



RUSHCREEK TOWNSHIP.

Plat of Virginia Military Survey No. 9976.

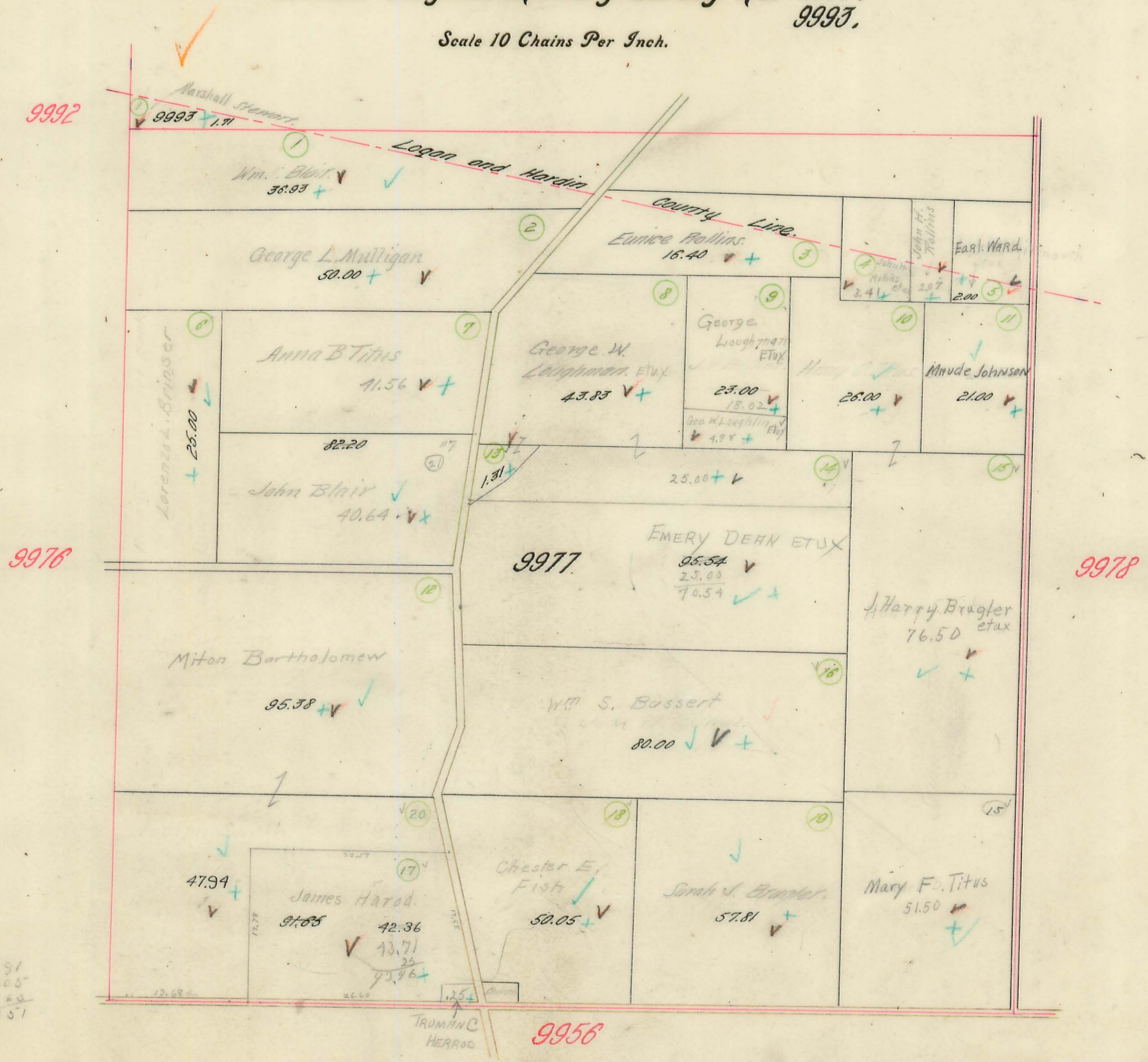
Scale 10 Chains Per Inch.



RUSHCREEK TOWNSHIP.

Plat of Virginia Military Survey No. 9977, 9993.

Scale 10 Chains Per Inch.



43.83
 18.02
 4.98
 25.00
 1.31
 93.14

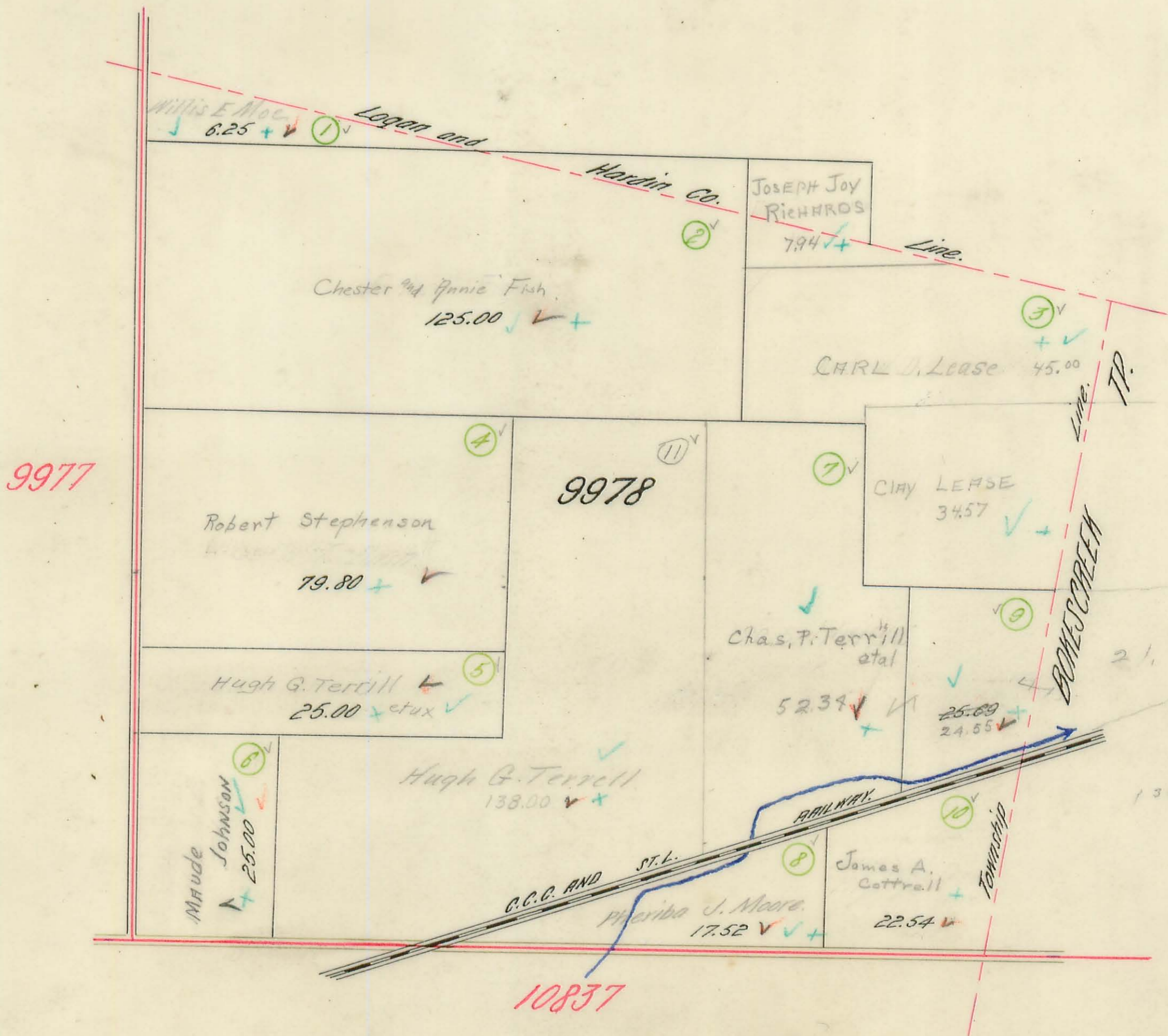
57.91
 90.05
 91.68
 26.951

TRUMAN C. HERROD
 9956

RUSHCREEK TOWNSHIP.

Plat of Virginia Military Survey No. 9978.

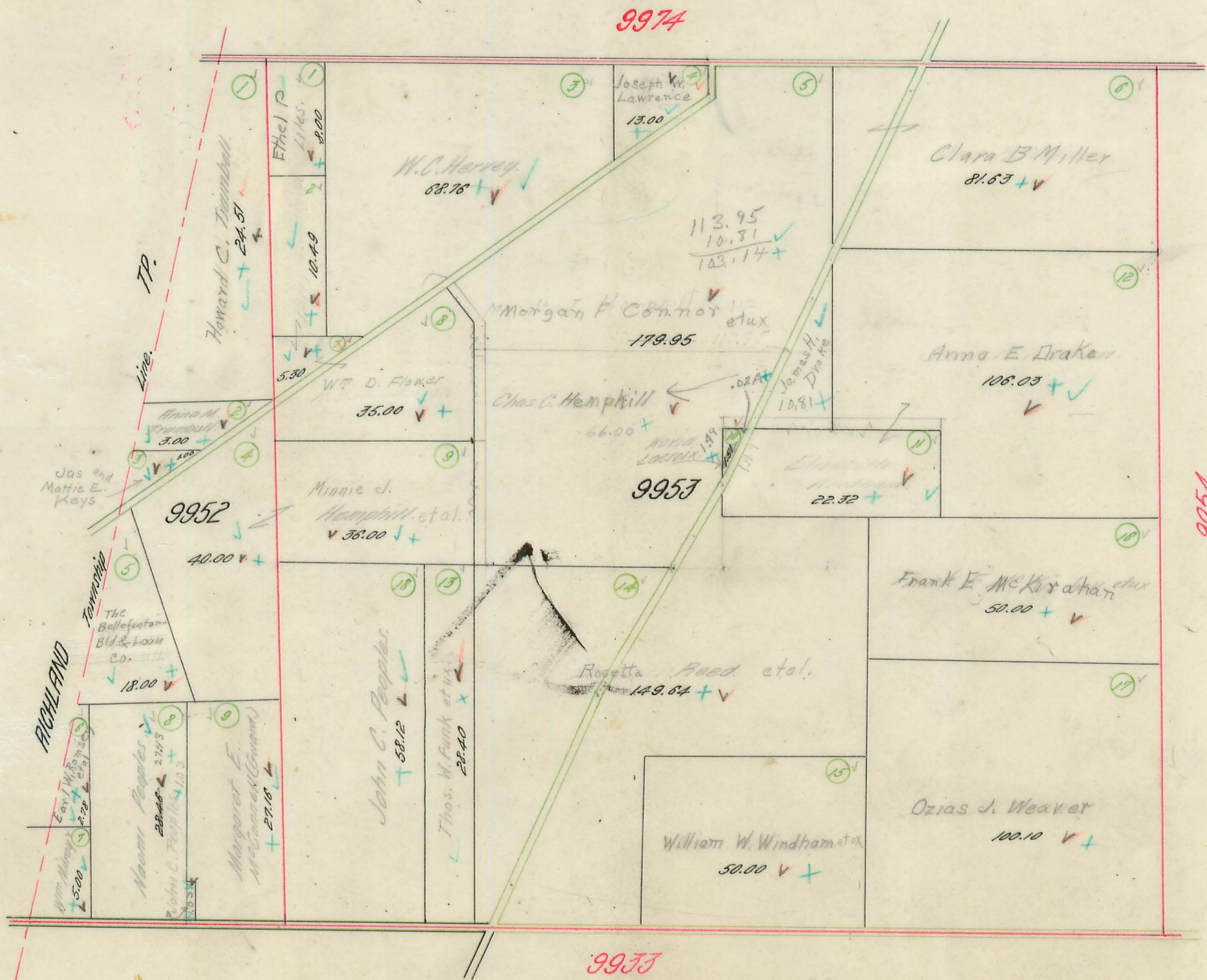
Scale 10 Chains Per Inch.



RUSHCREEK TOWNSHIP.

Plat of Virginia Military Survey No. 9952.
9953.

Scale 10 Chains Per Inch.

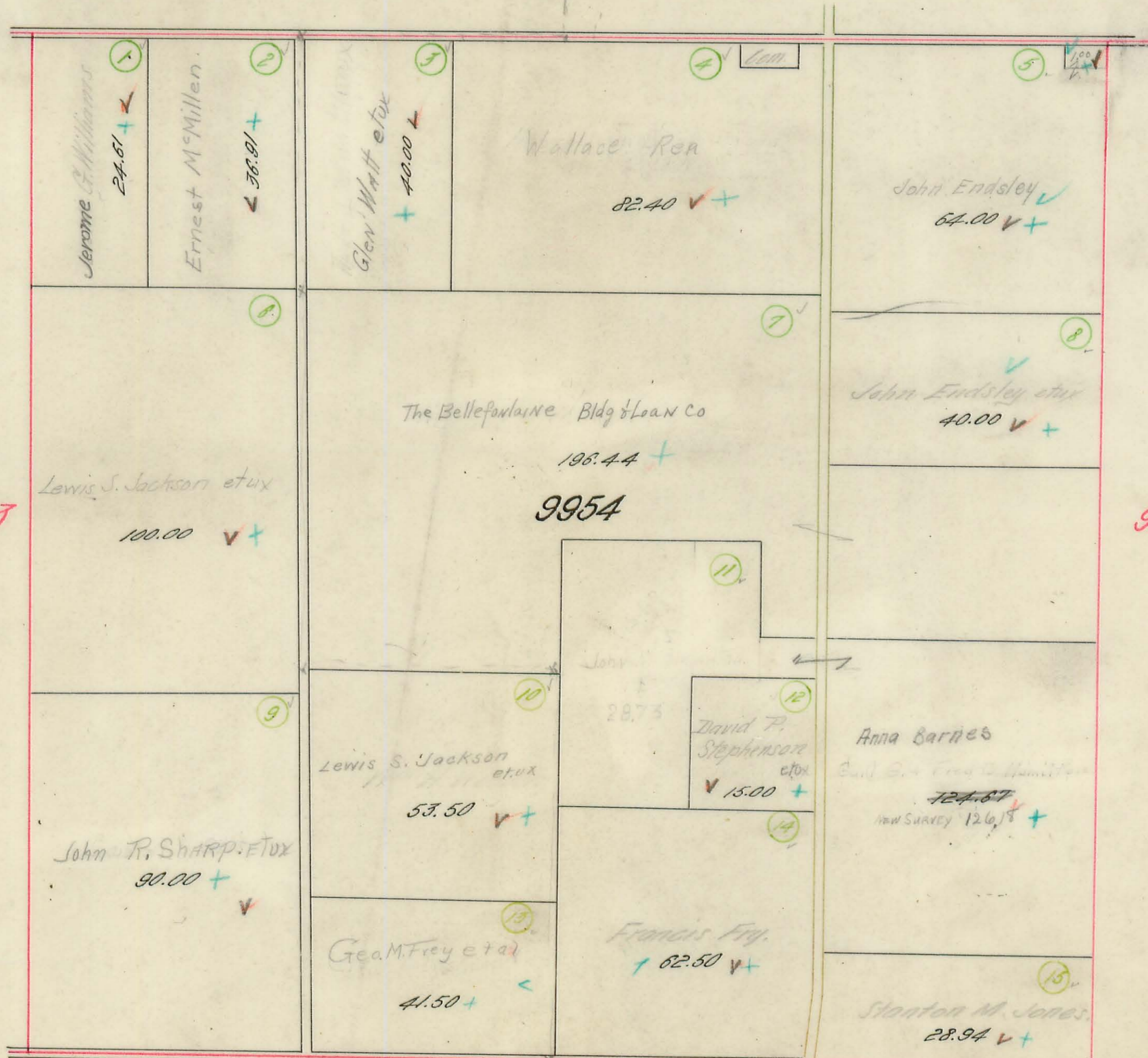


RUSHCREEK TOWNSHIP.

Plat of Virginia Military Survey No. 9954.

Scale 10 Chains Per Inch.

9975



9953

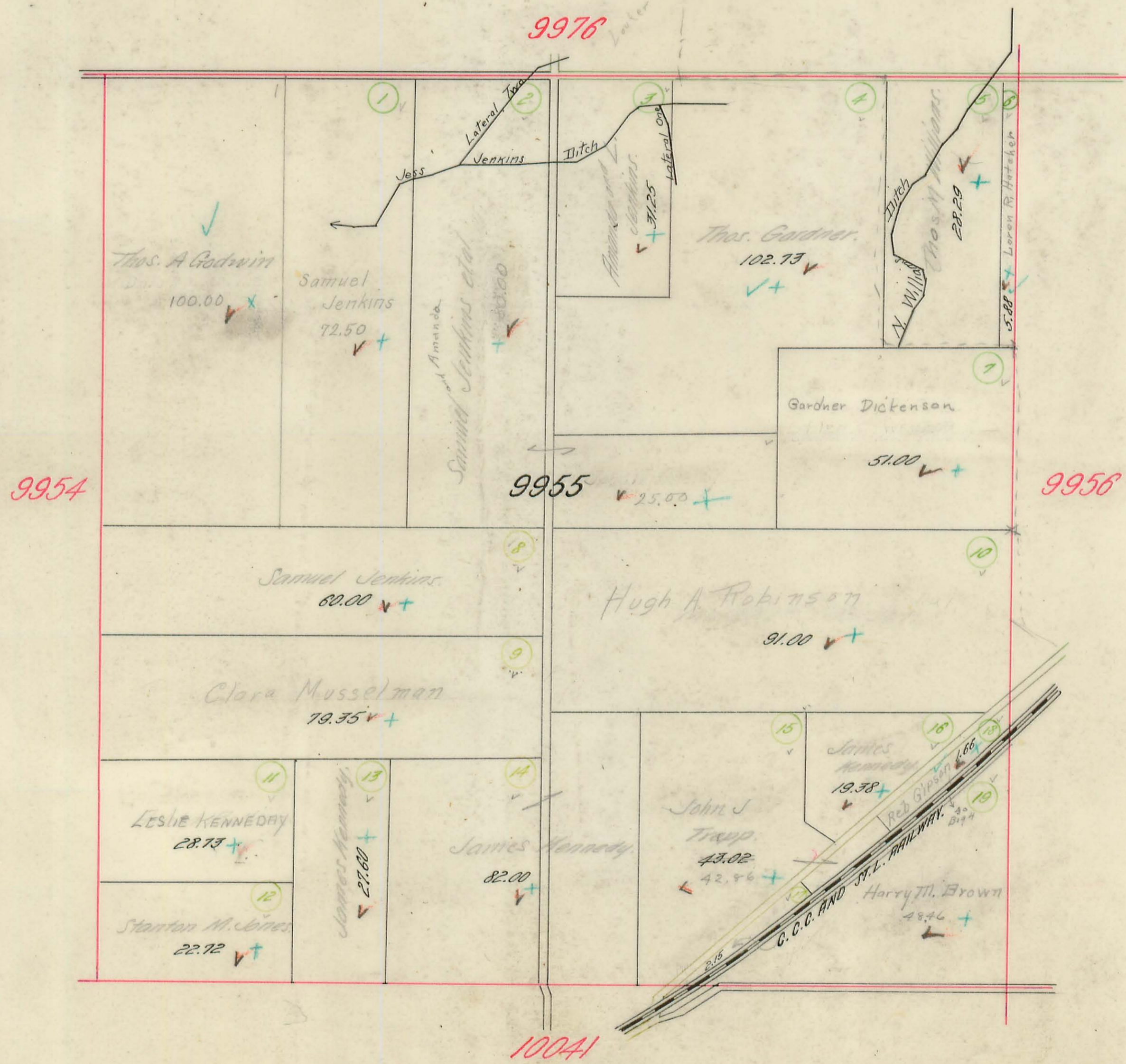
9955

13446

RUSHCREEK TOWNSHIP.

Plat of Virginia Military Survey No. 9955.

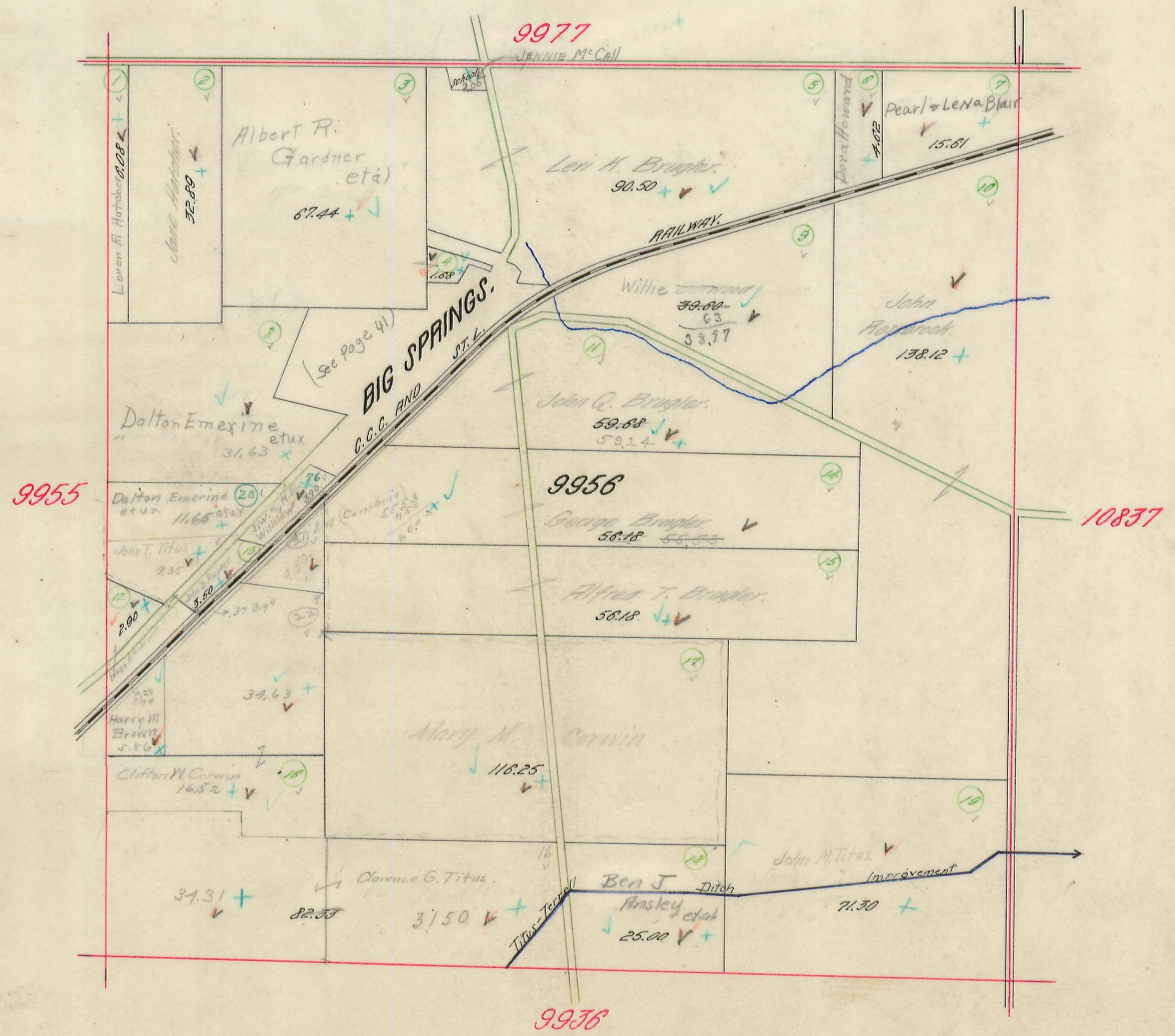
Scale 10 Chains Per Inch.



RUSHCREEK TOWNSHIP.

Plat of Virginia Military Survey No. 9956.

Scale 10 Chains Per Inch.

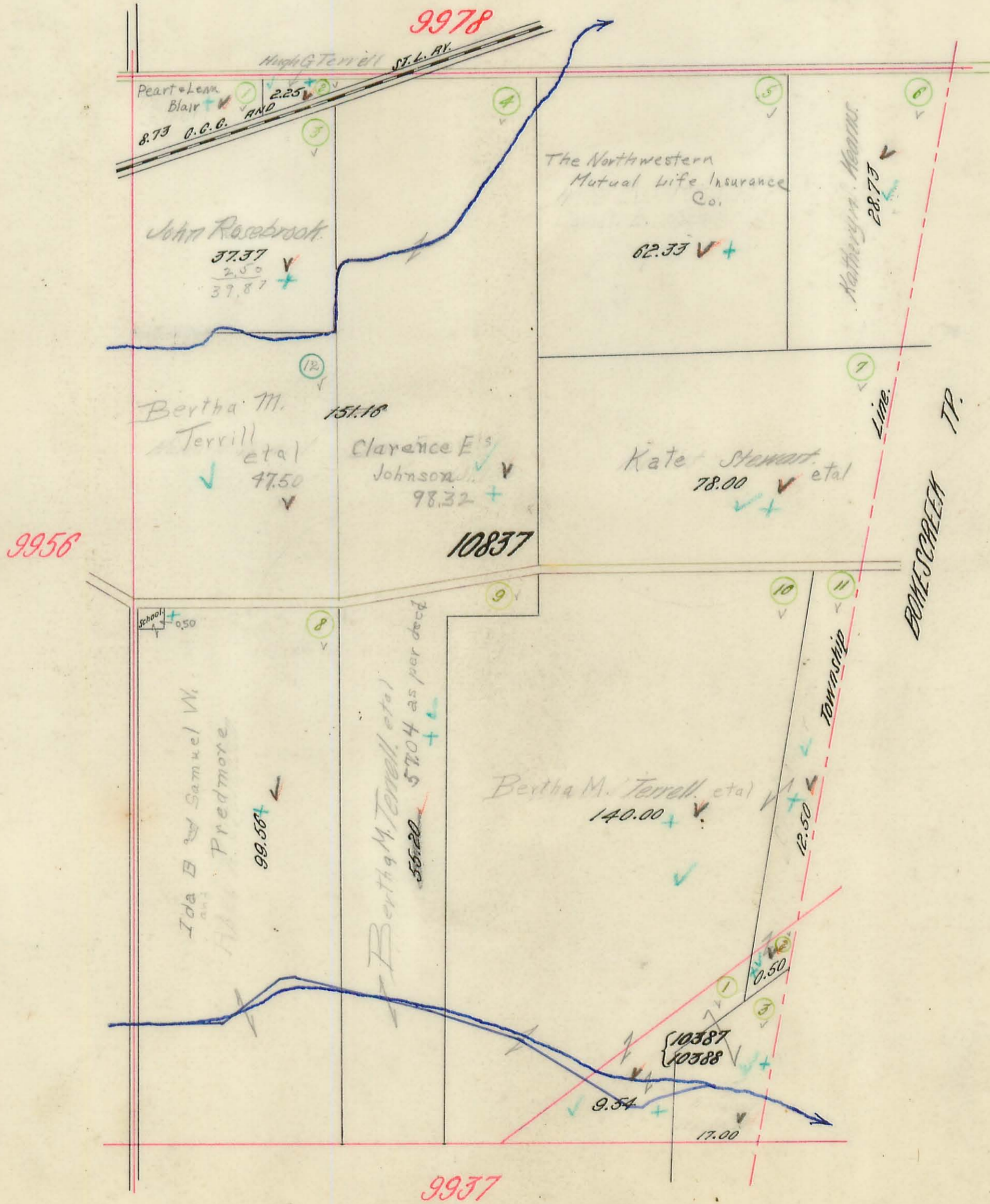


RUSHCREEK TOWNSHIP.

Plat of Virginia Military Survey No. 10837

Scale 10 Chains Per Inch.

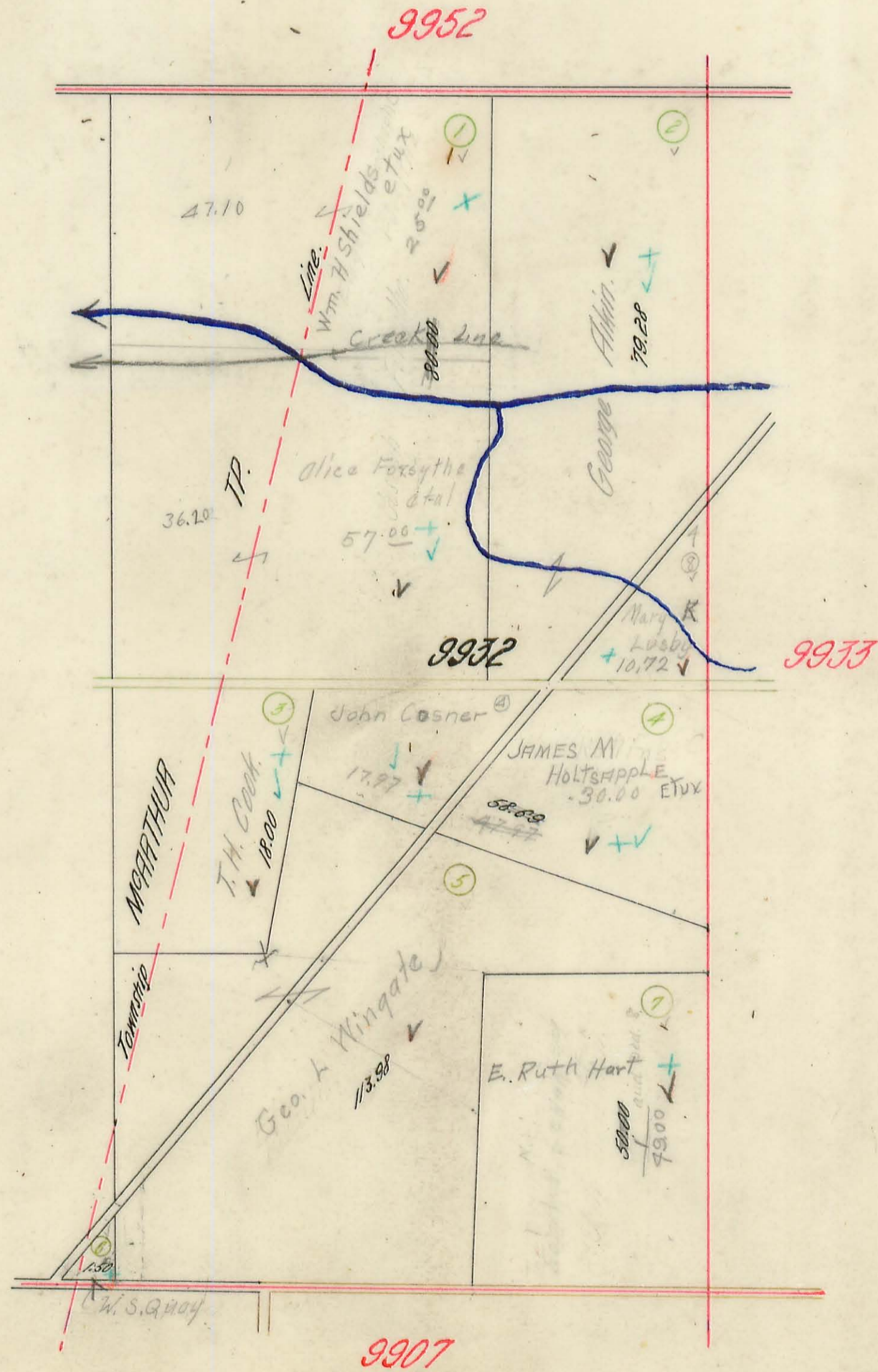
10387
10388



RUSHCREEK TOWNSHIP.

Plat of Virginia Military Survey No. 9932.

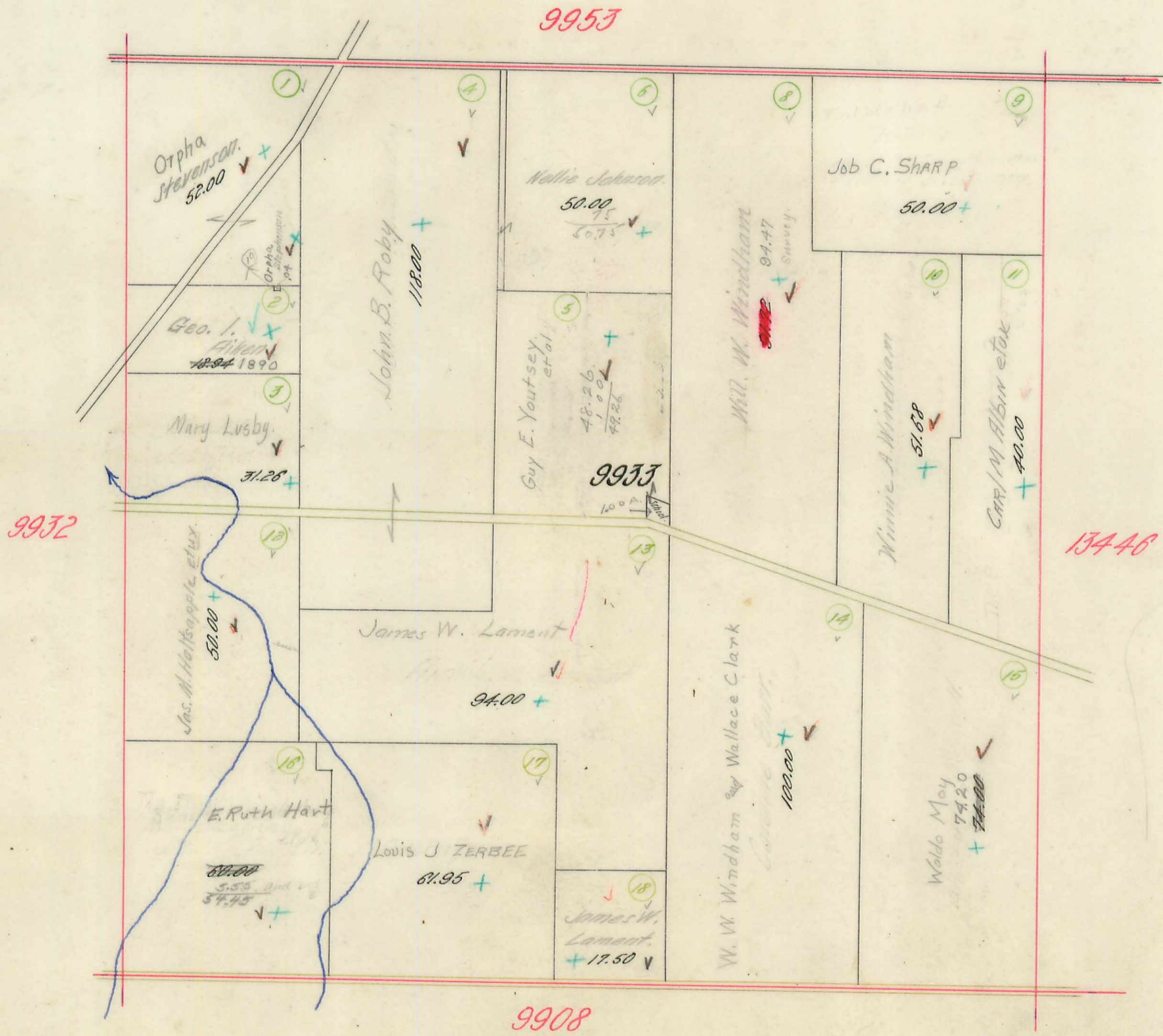
Scale 10 Chains Per Inch.



RUSHCREEK TOWNSHIP.

Plat of Virginia Military Survey No. 9933.

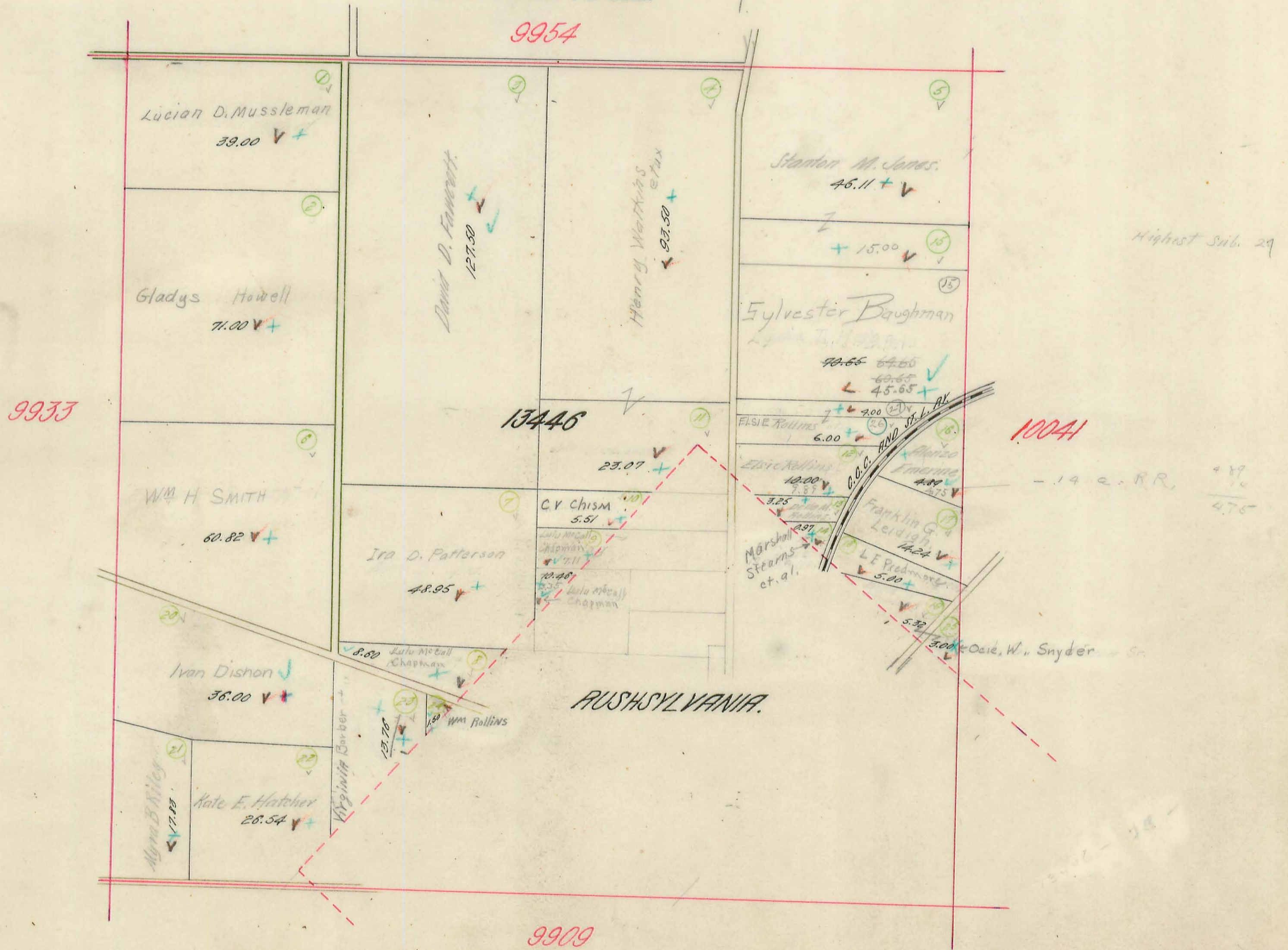
Scale 10 Chains Per Inch.



RUSHCREEK TOWNSHIP.

Plat of Virginia Military Survey No. 13446.

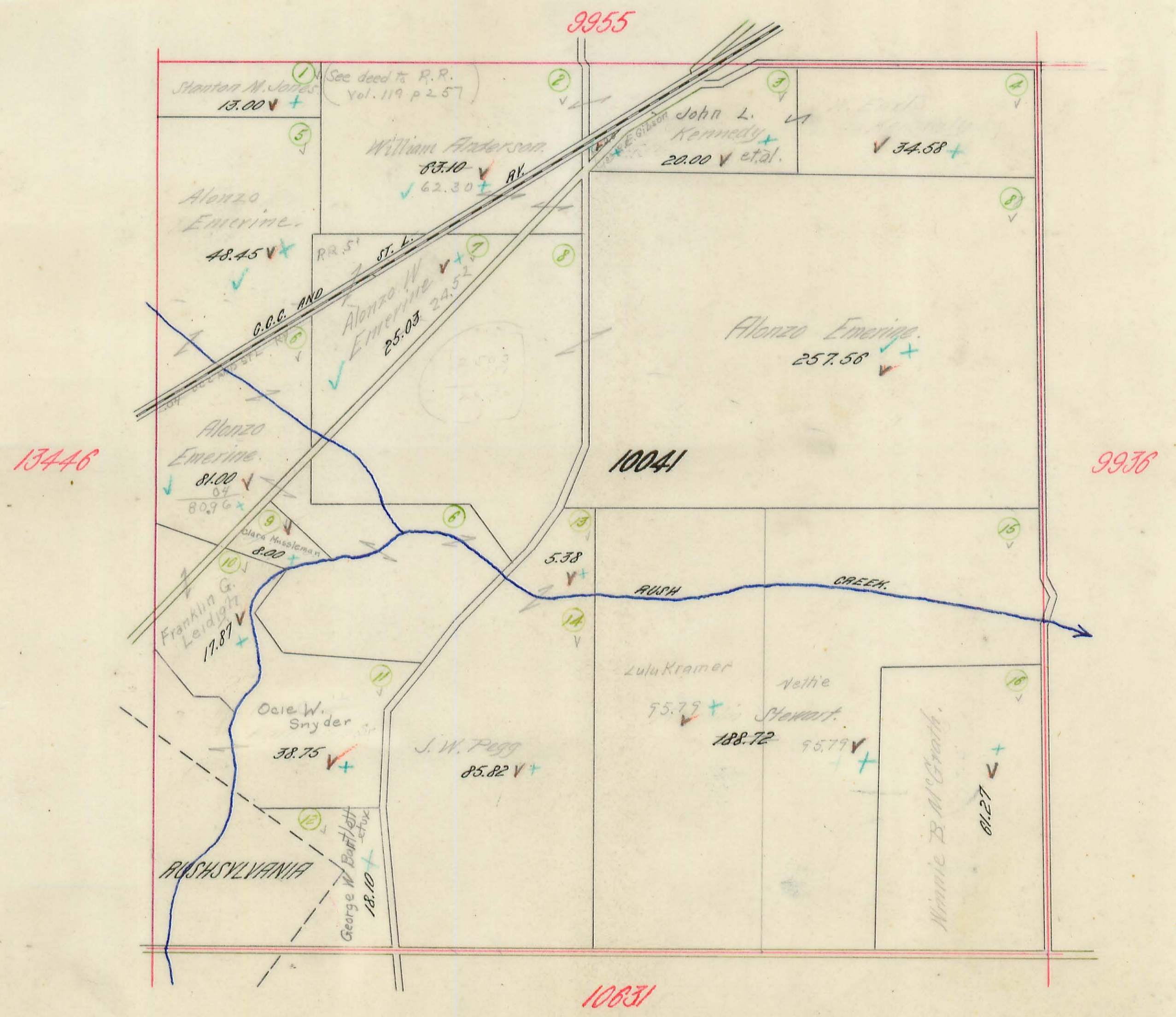
Scale 10 Chains Per Inch.



RUSHCREEK TOWNSHIP.

Plat of Virginia Military Survey No. 10041.

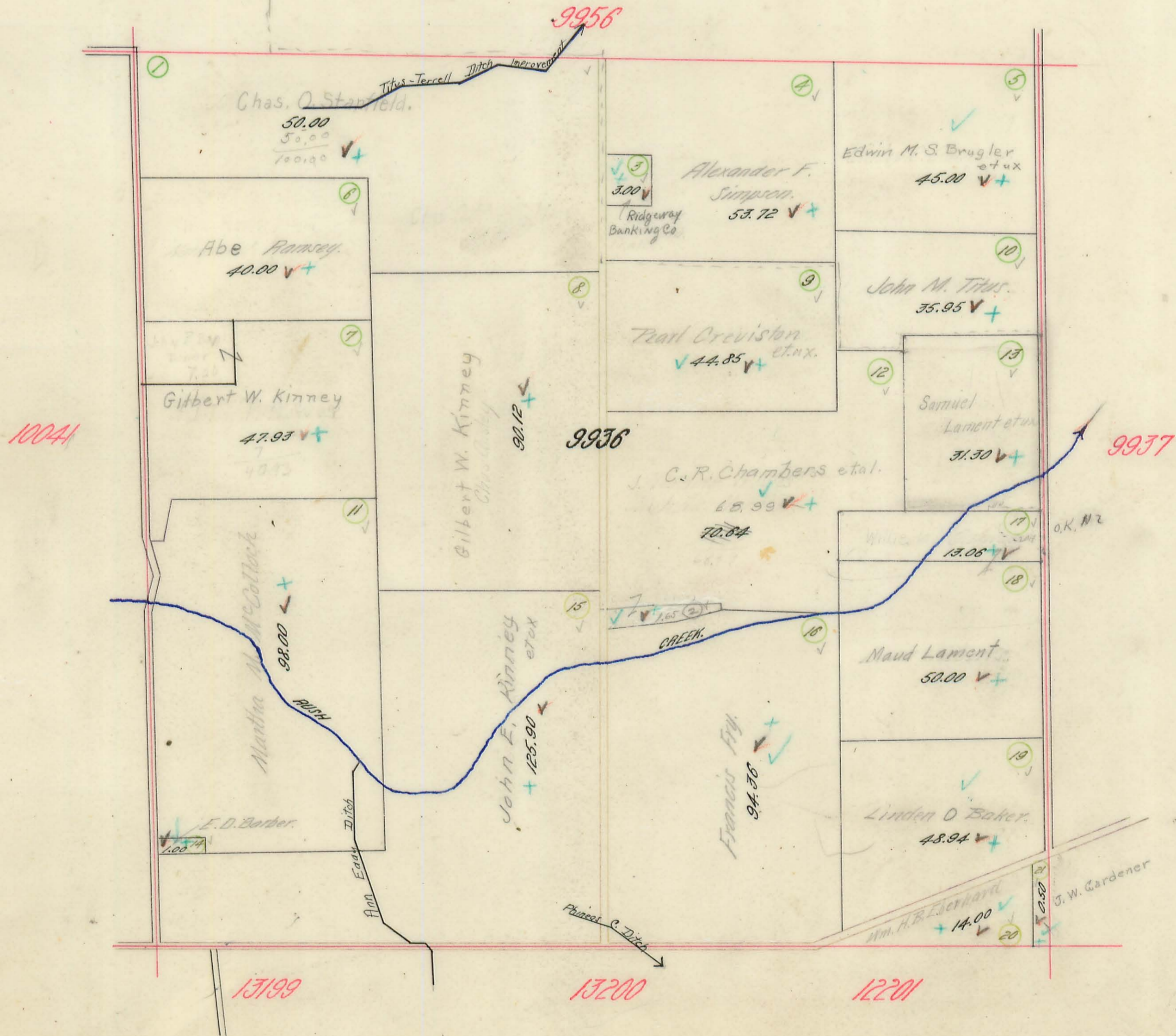
Scale 10 Chains Per Inch.



RUSHCREEK TOWNSHIP.

Plat of Virginia Military Survey No. 9936.

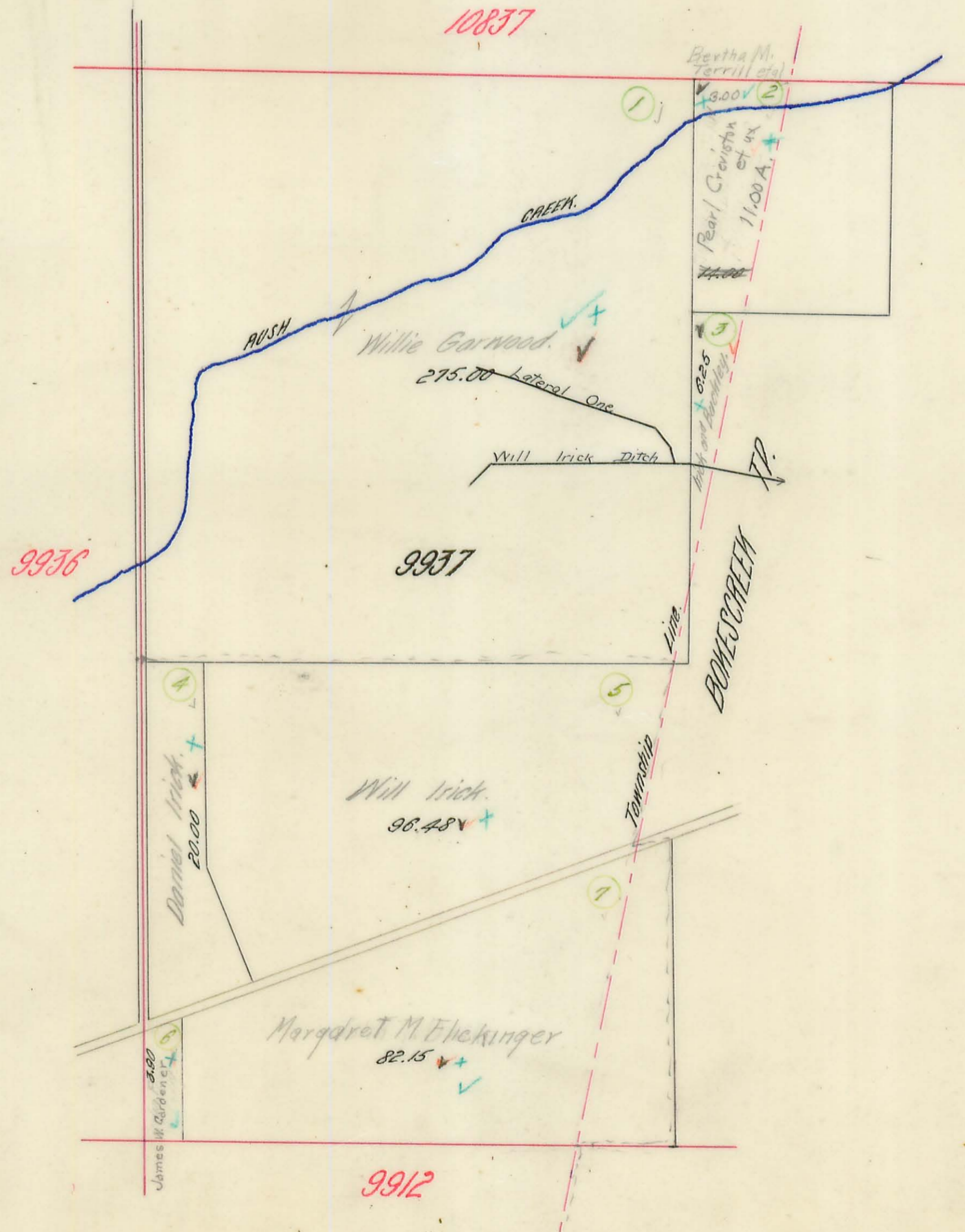
Scale 10 Chains Per Inch.



RUSHCREEK TOWNSHIP.

Plat of Virginia Military Survey No. 9937.

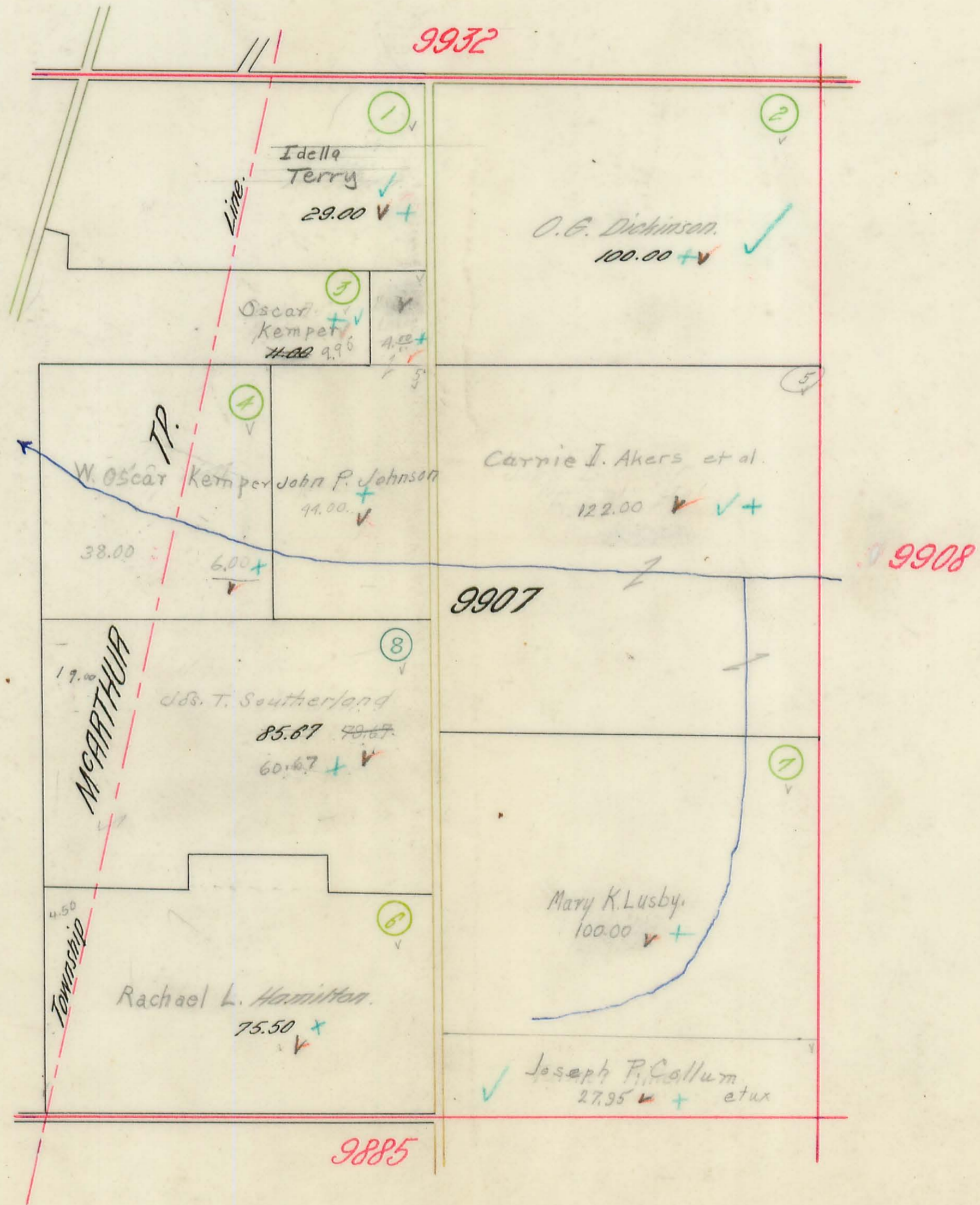
Scale 10 Chains Per Inch.



RUSHCREEK TOWNSHIP.

Plat of Virginia Military Survey No. 9907.

Scale 10 Chains Per Inch.



RUSHCREEK TOWNSHIP.

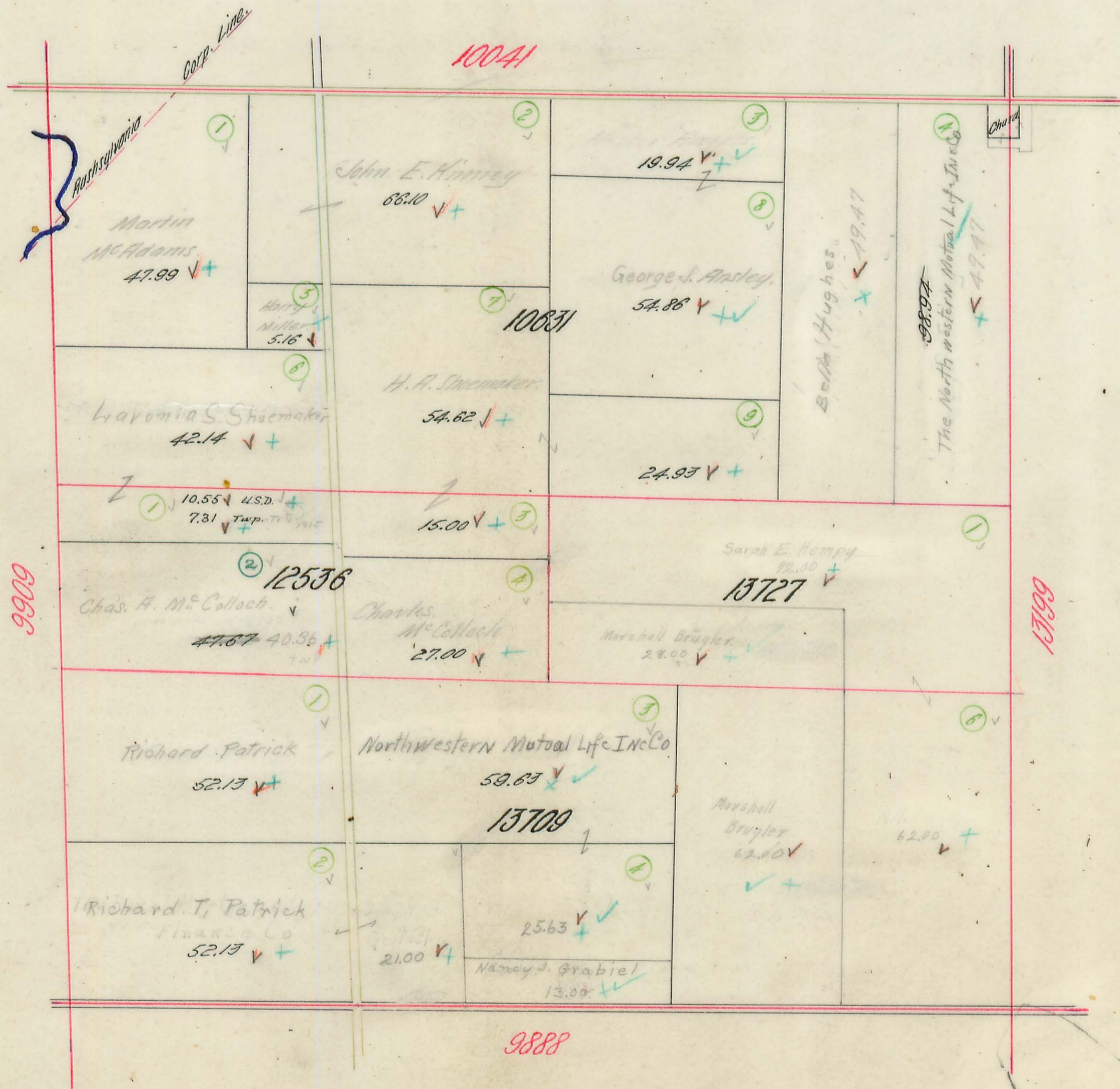
Plat of Virginia Military Survey No. 10631,

12536.

13709.

13727.

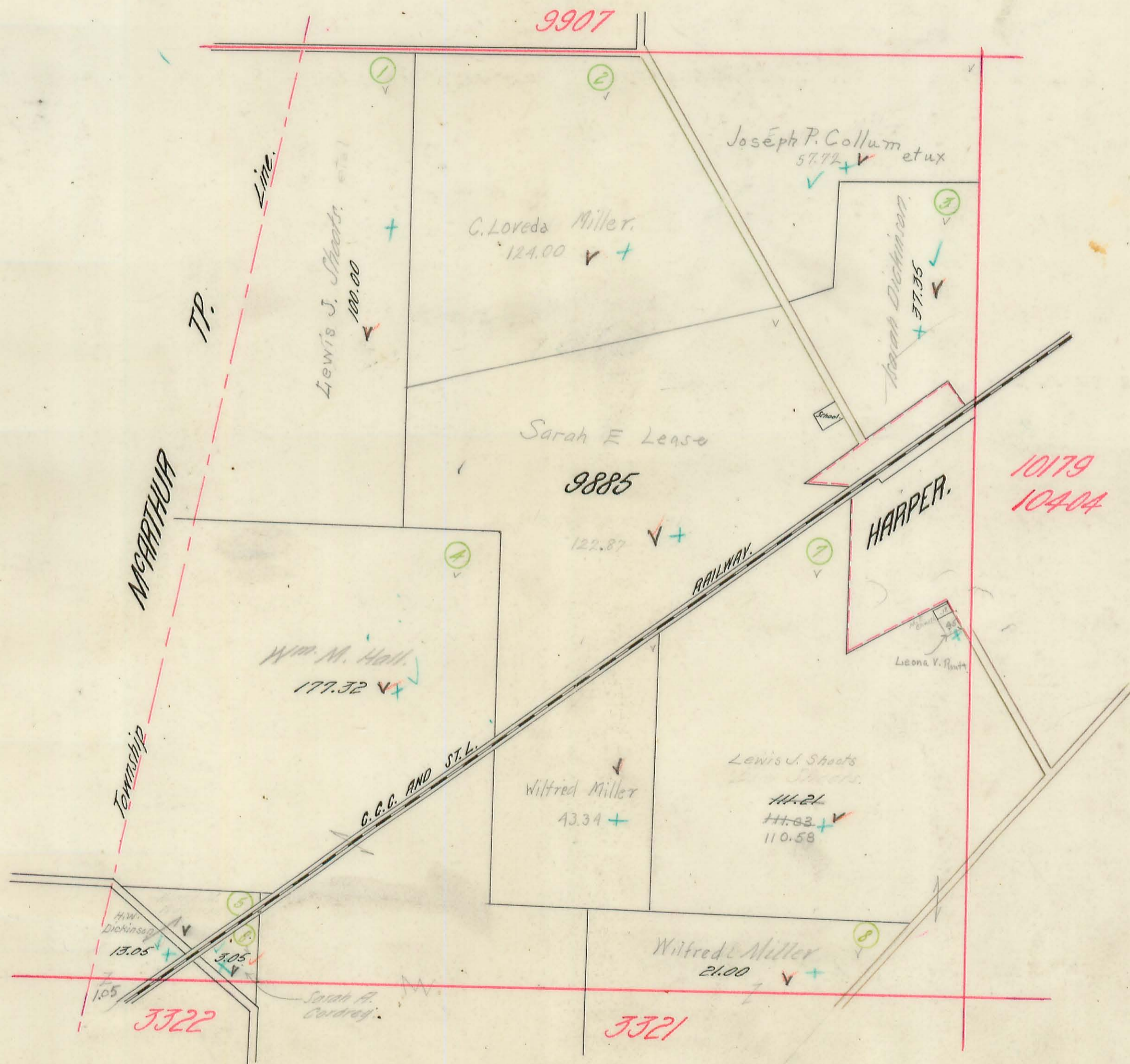
Scale 10 Chains Per Inch.



RUSHCREEK TOWNSHIP.

Plat of Virginia Military Survey No. 9885.

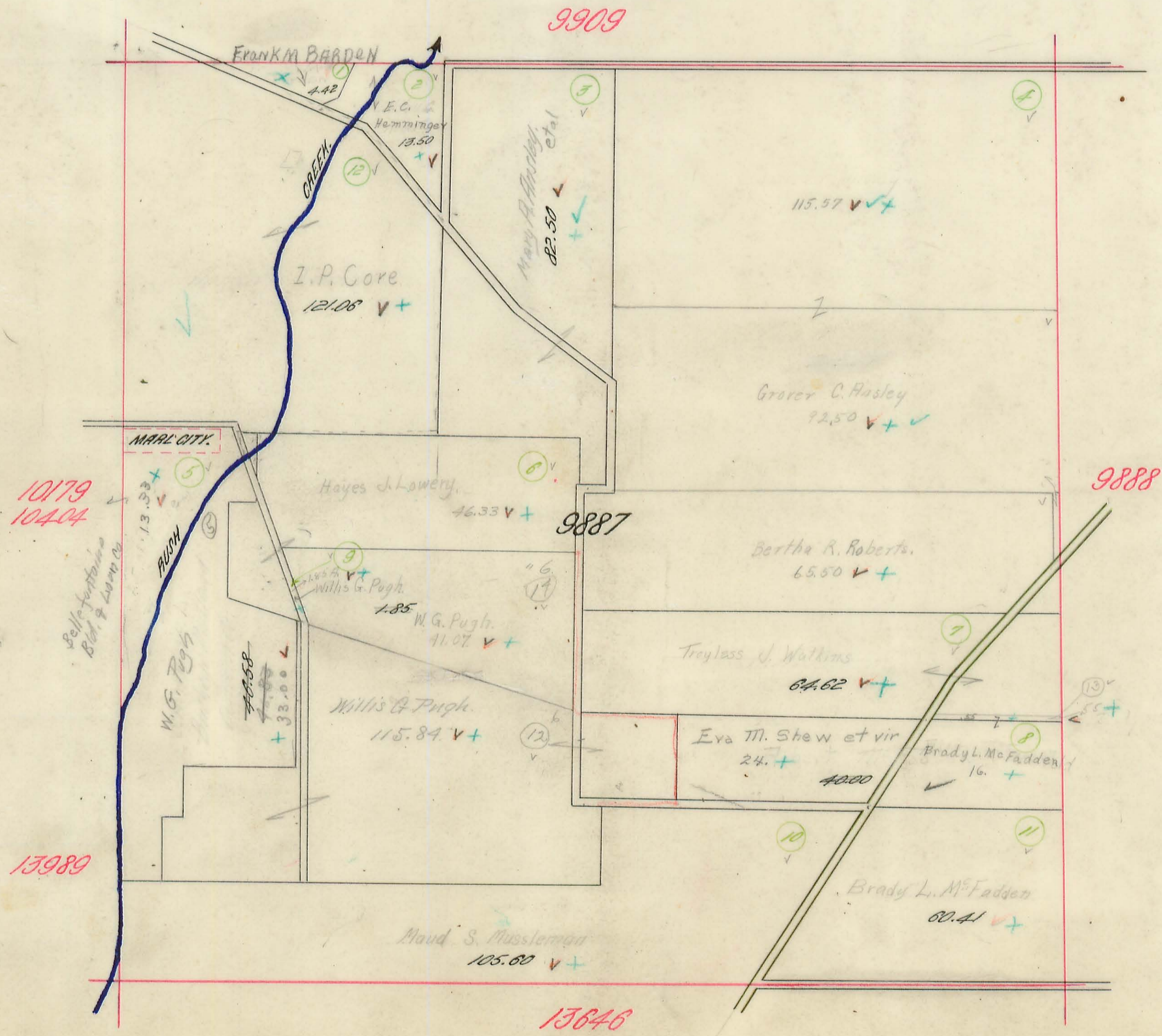
Scale 10 Chains Per Inch.



RUSHCREEK TOWNSHIP.

Plat of Virginia Military Survey No. 9887.

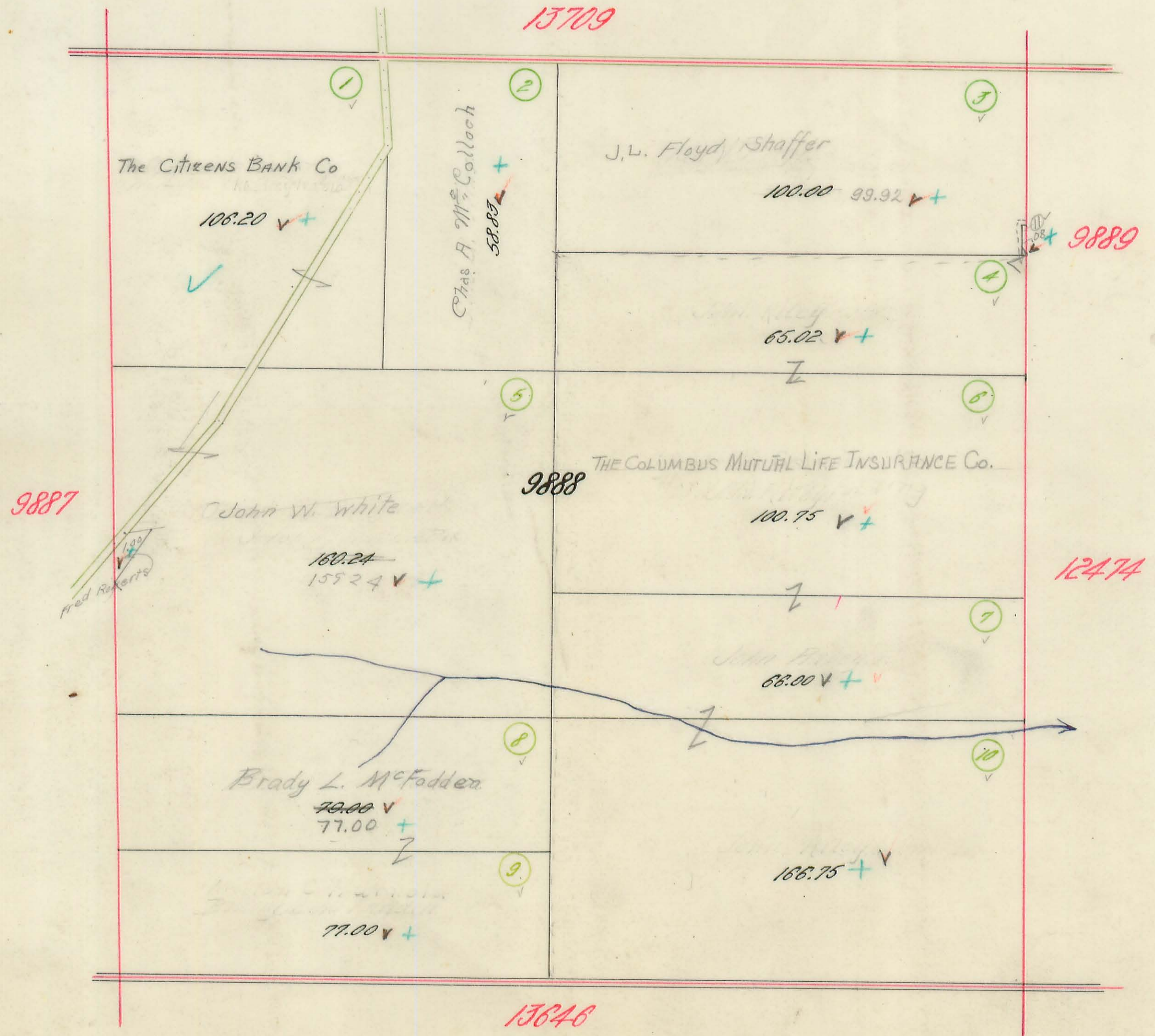
Scale 10 Chains Per Inch.



RUSHCREEK TOWNSHIP.

Plat of Virginia Military Survey No. 9888.

Scale 10 Chains Per Inch.

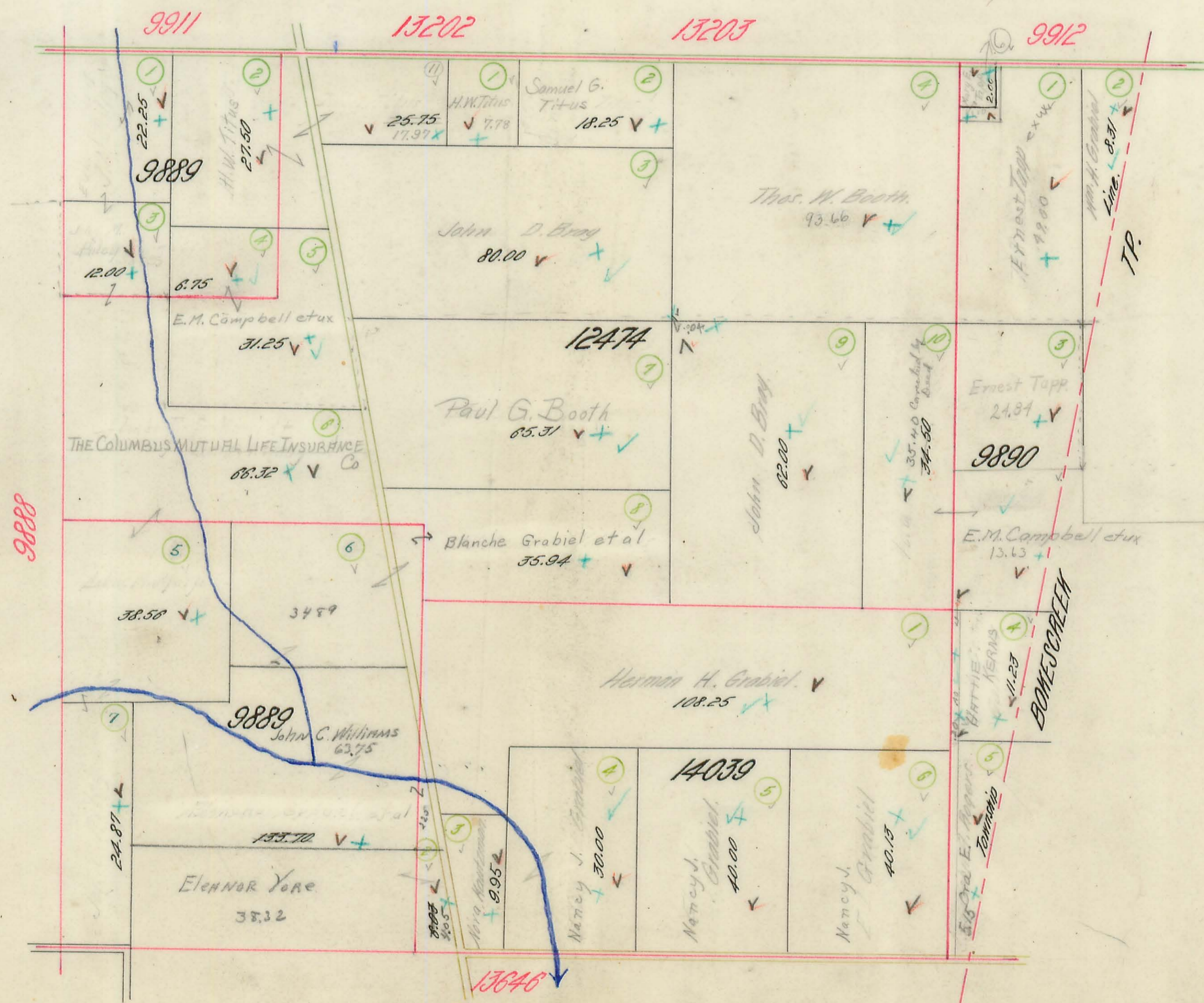


RUSHCREEK TOWNSHIP.

Plat of Virginia Military Survey No.

Scale 10 Chains Per Inch.

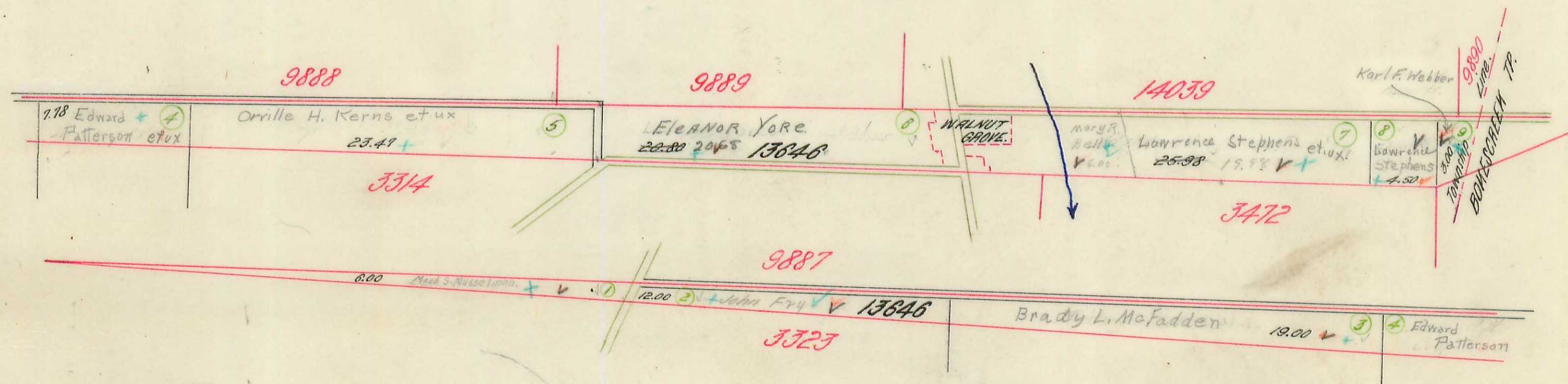
9889.
12474.
14039.
9890.



RUSHCREEK TOWNSHIP.

Plat of Virginia Military Survey No. 13646.

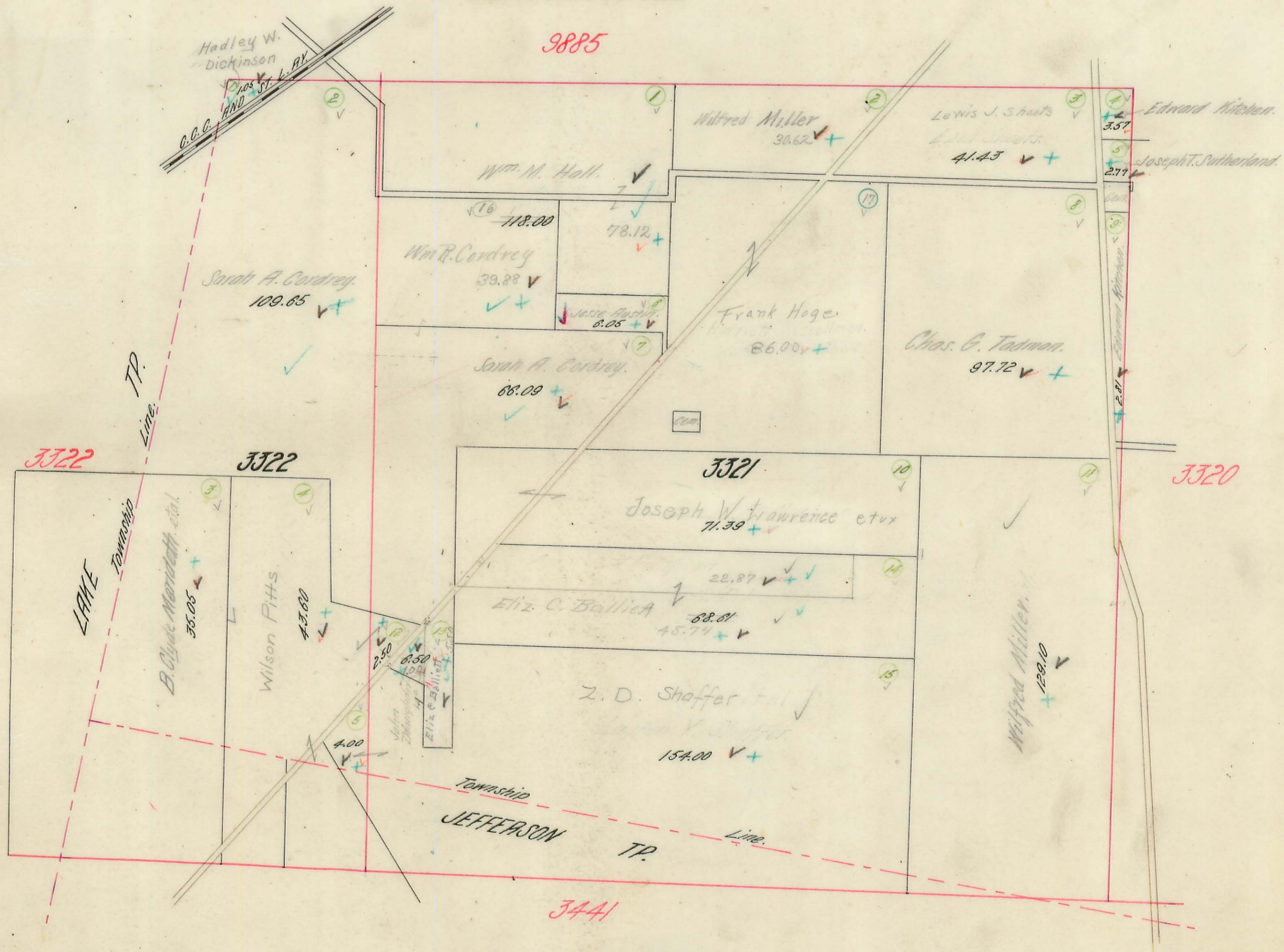
Scale 10 Chains Per Inch.



RUSHCREEK TOWNSHIP.

Plat of Virginia Military Survey No. 3321.
3322.

Scale 10 Chains Per Inch.



RUSHCREEK TOWNSHIP.

Plat of Virginia Military Survey No. 3320.

11016.

Scale 10 Chains Per Inch.

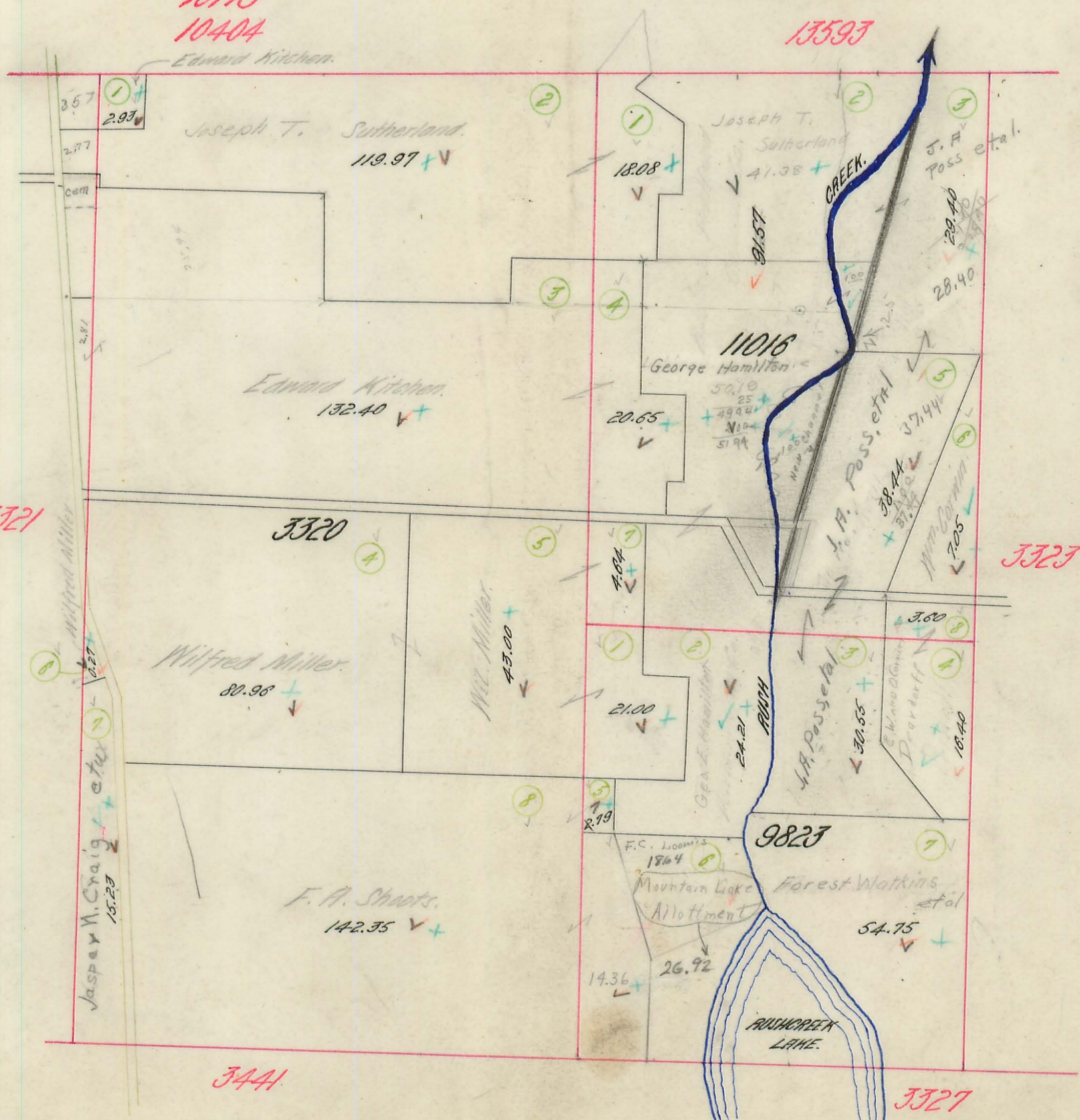
9823.

10179

10404

Edward Kitchen.

13593

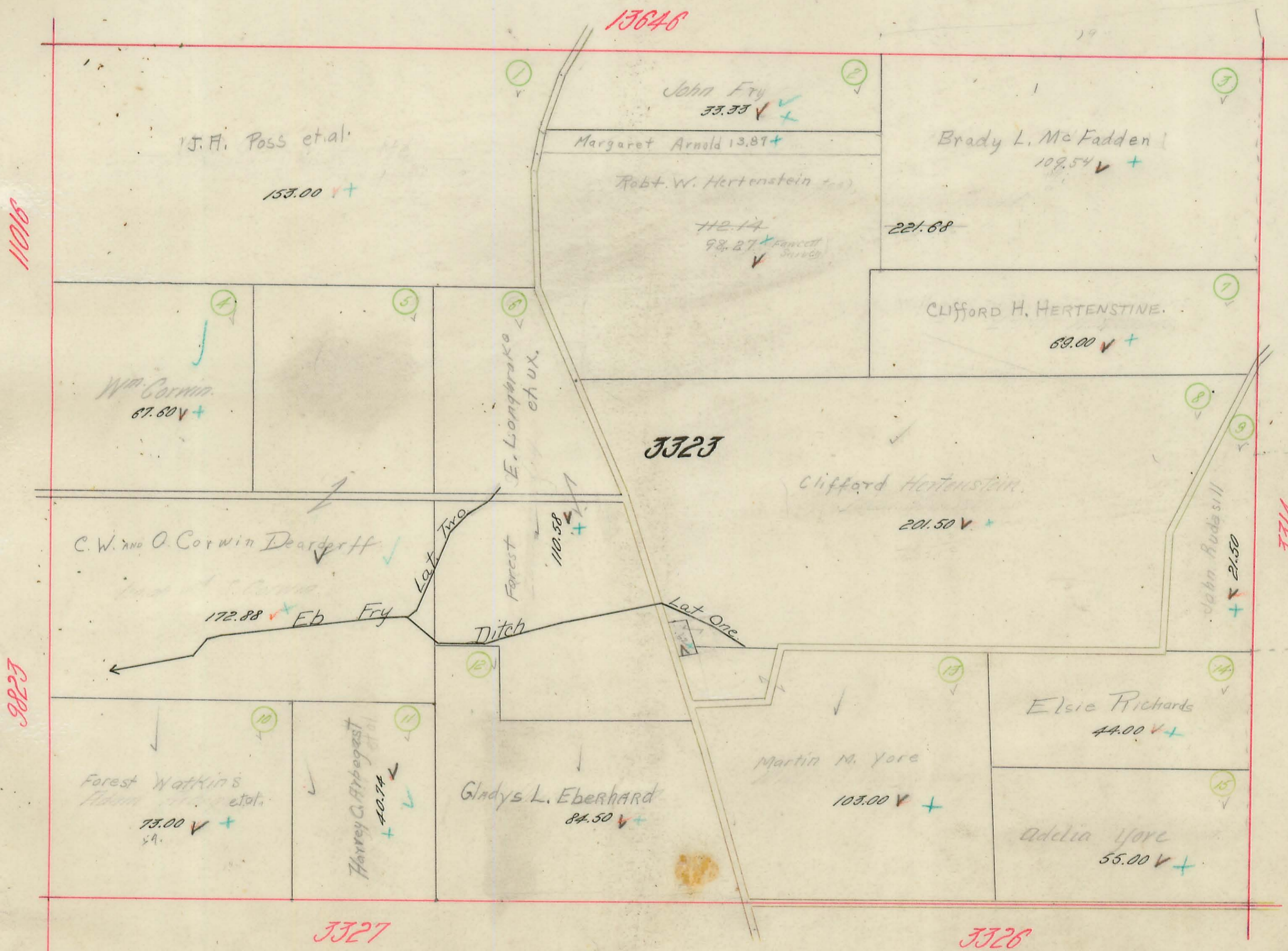


560
2200
6000
3540

RUSHCREEK TOWNSHIP.

Plat of Virginia Military Survey No. 3323.

Scale 10 Chains Per Inch.



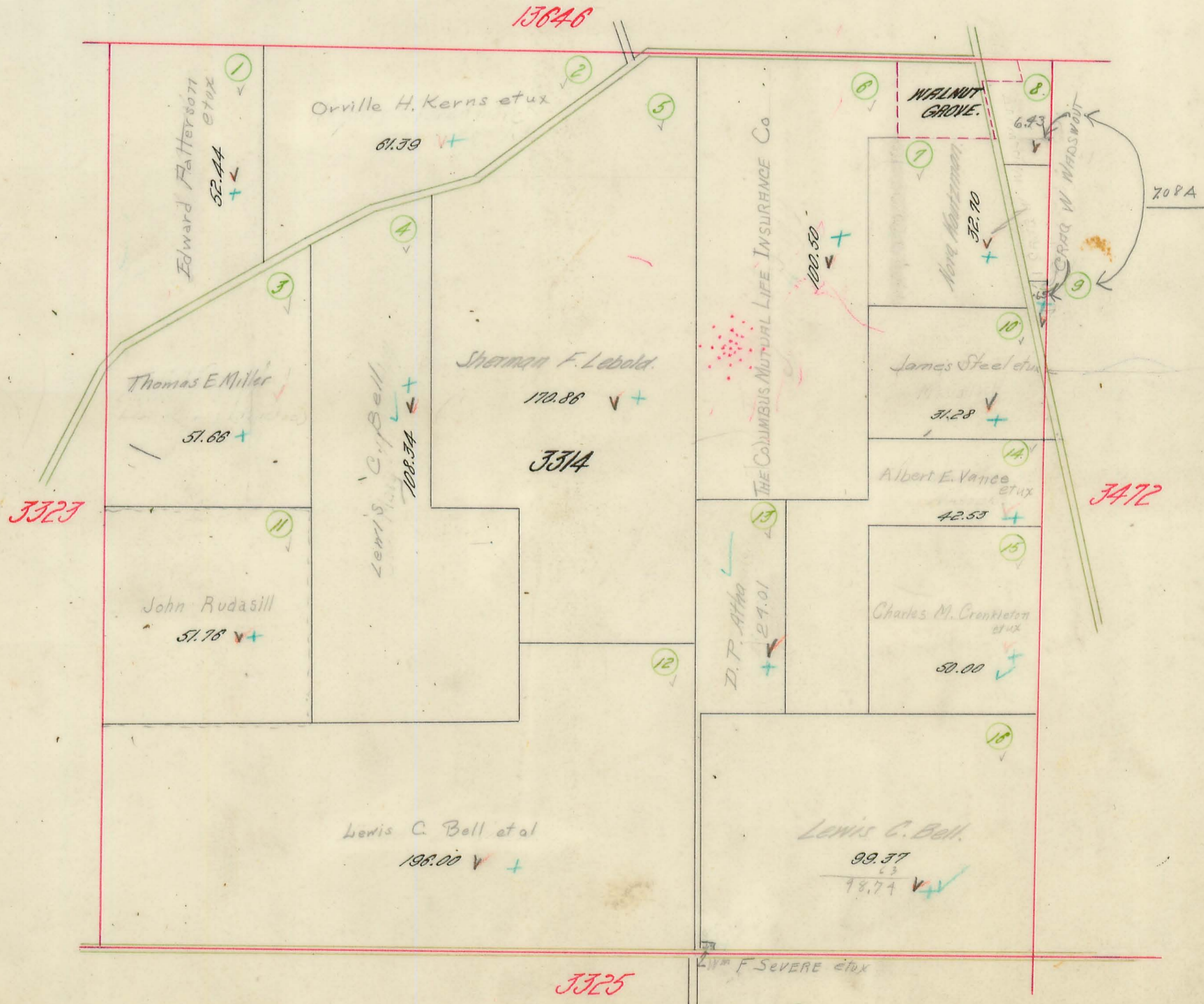
20164
1303
47754

2100
1303
47754

RUSHCREEK TOWNSHIP.

Plat of Virginia Military Survey No. 3314.

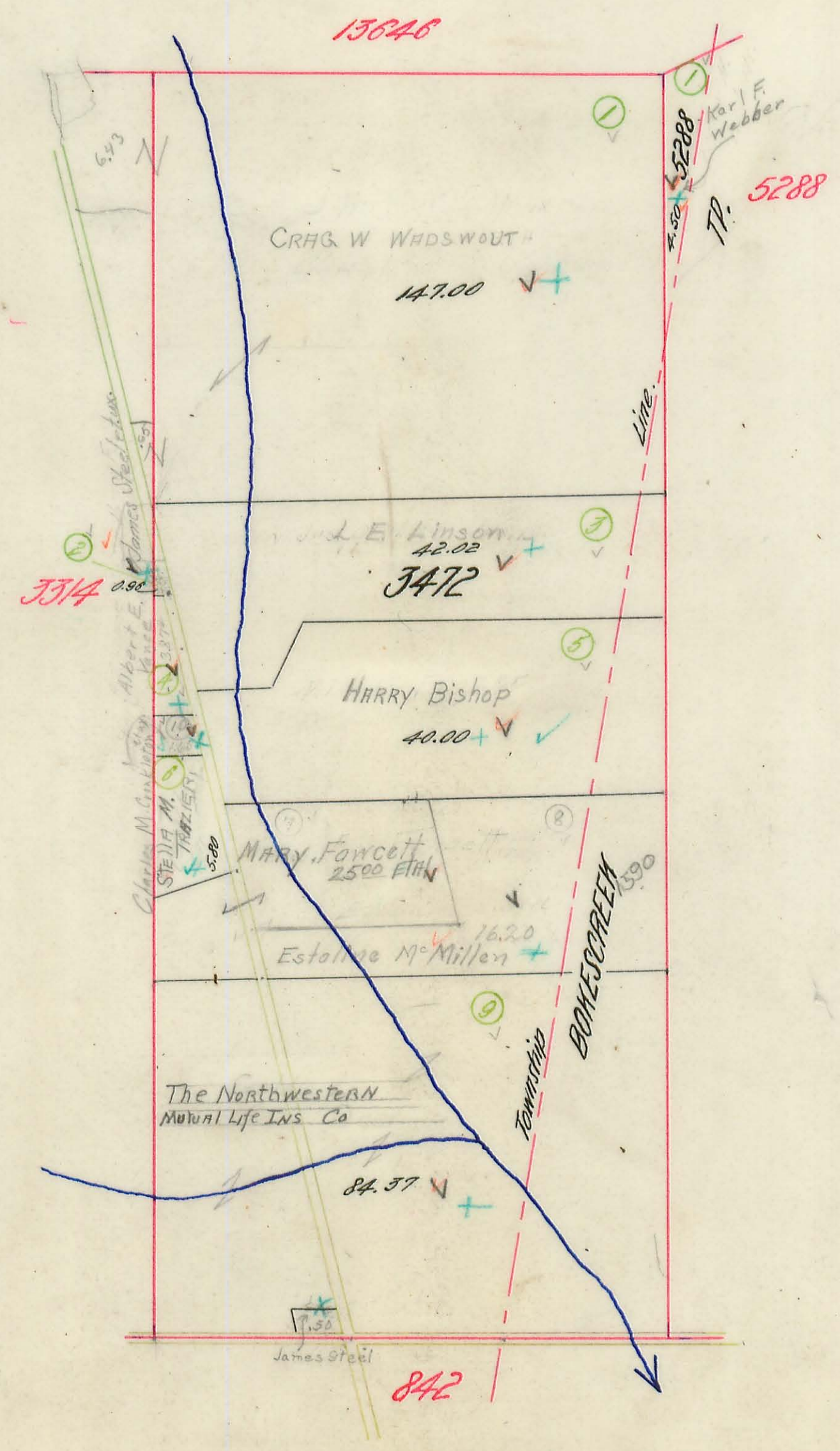
Scale 10 Chains Per Inch.



RUSHCREEK TOWNSHIP.

Plat of Virginia Military Survey No. 3472.
5288.

Scale 10 Chains Per Inch.



Correct James Steel .50 acres
See deed Record 120 - 548

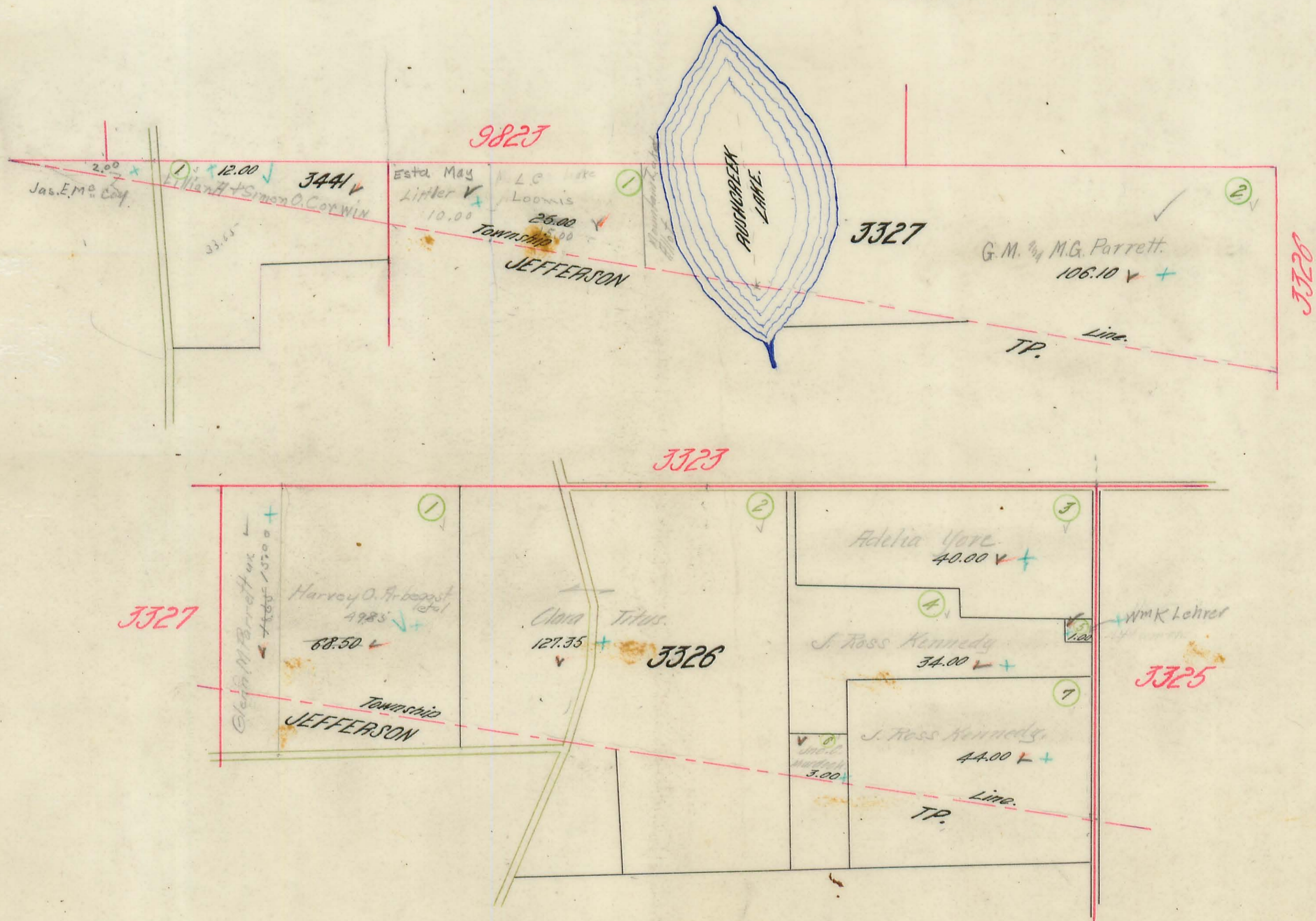
RUSHCREEK TOWNSHIP.

Plat of Virginia Military Survey No. 3326.

3327.

Scale 10 Chains Per Inch.

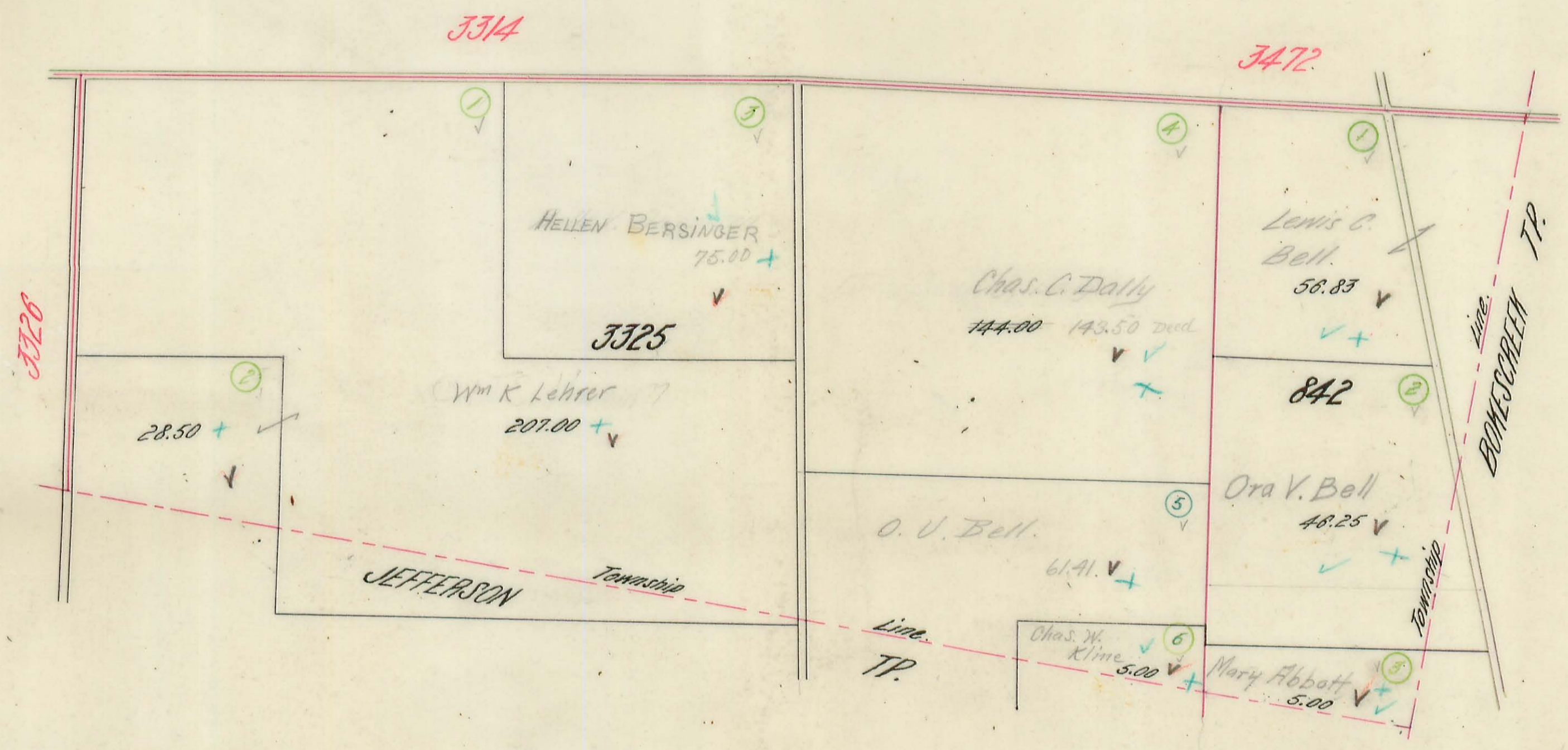
3441.



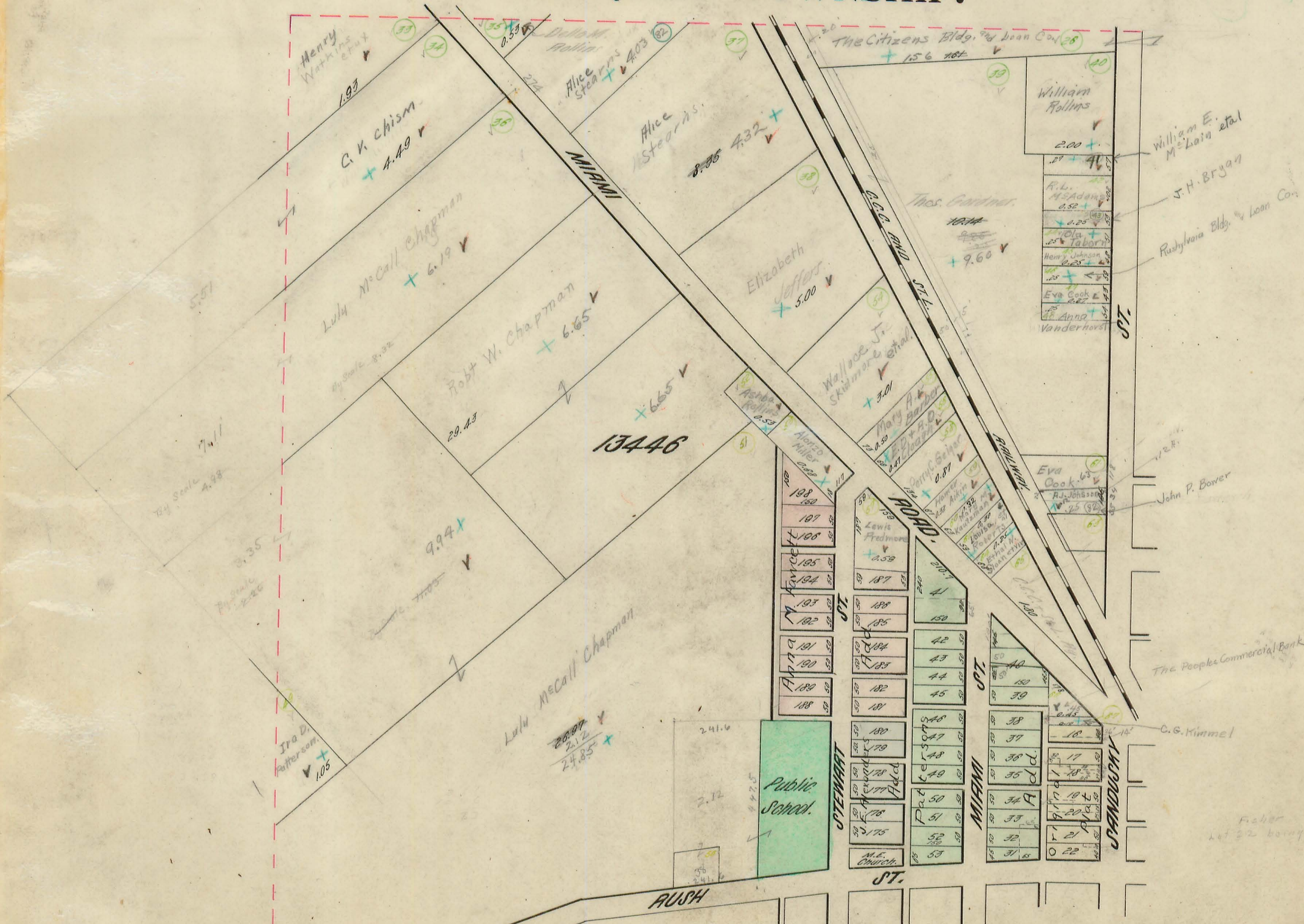
RUSHCREEK TOWNSHIP.

Plat of Virginia Military Survey No. 842,
3325.

Scale 10 Chains Per Inch.



RUSHCREEK TOWNSHIP.



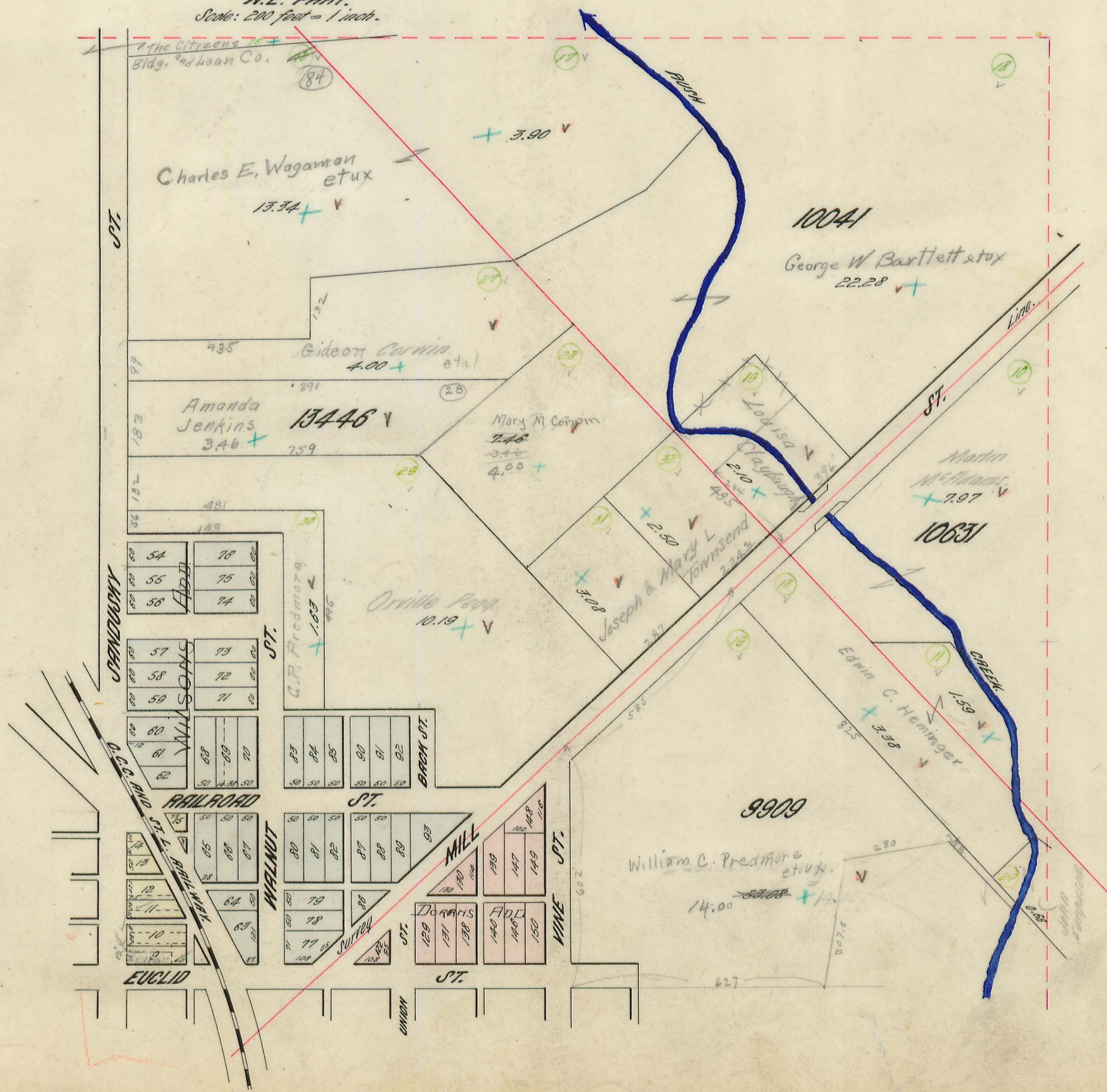
RUSHSYLVANIA.
 N.W. PART.
 Scale: 200 feet = 1 inch.

RUSHCREEK TOWNSHIP.

RUSH, PENNSYLVANIA.

N.E. PART.

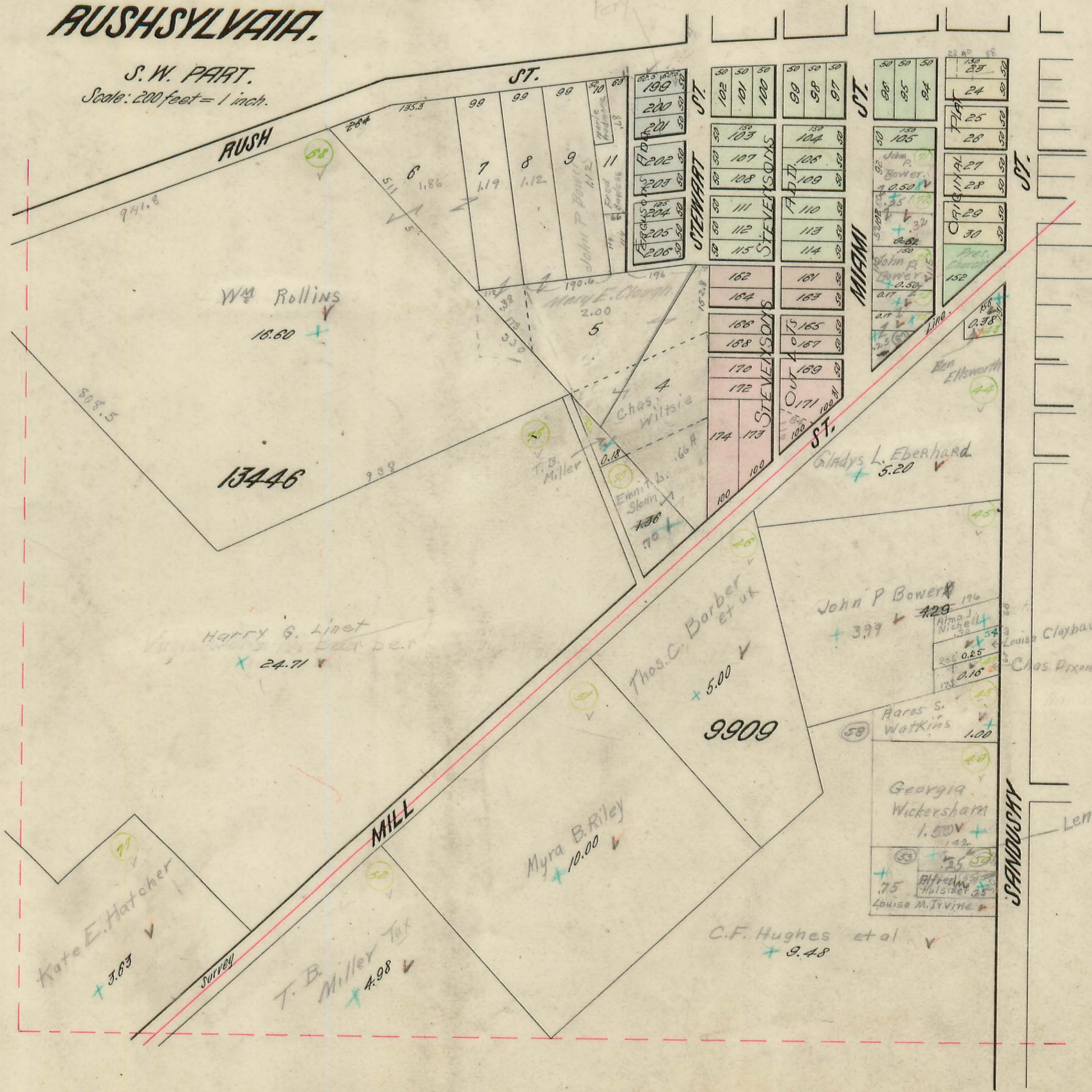
Scale: 200 feet = 1 inch.



RUSHCREEK TOWNSHIP.

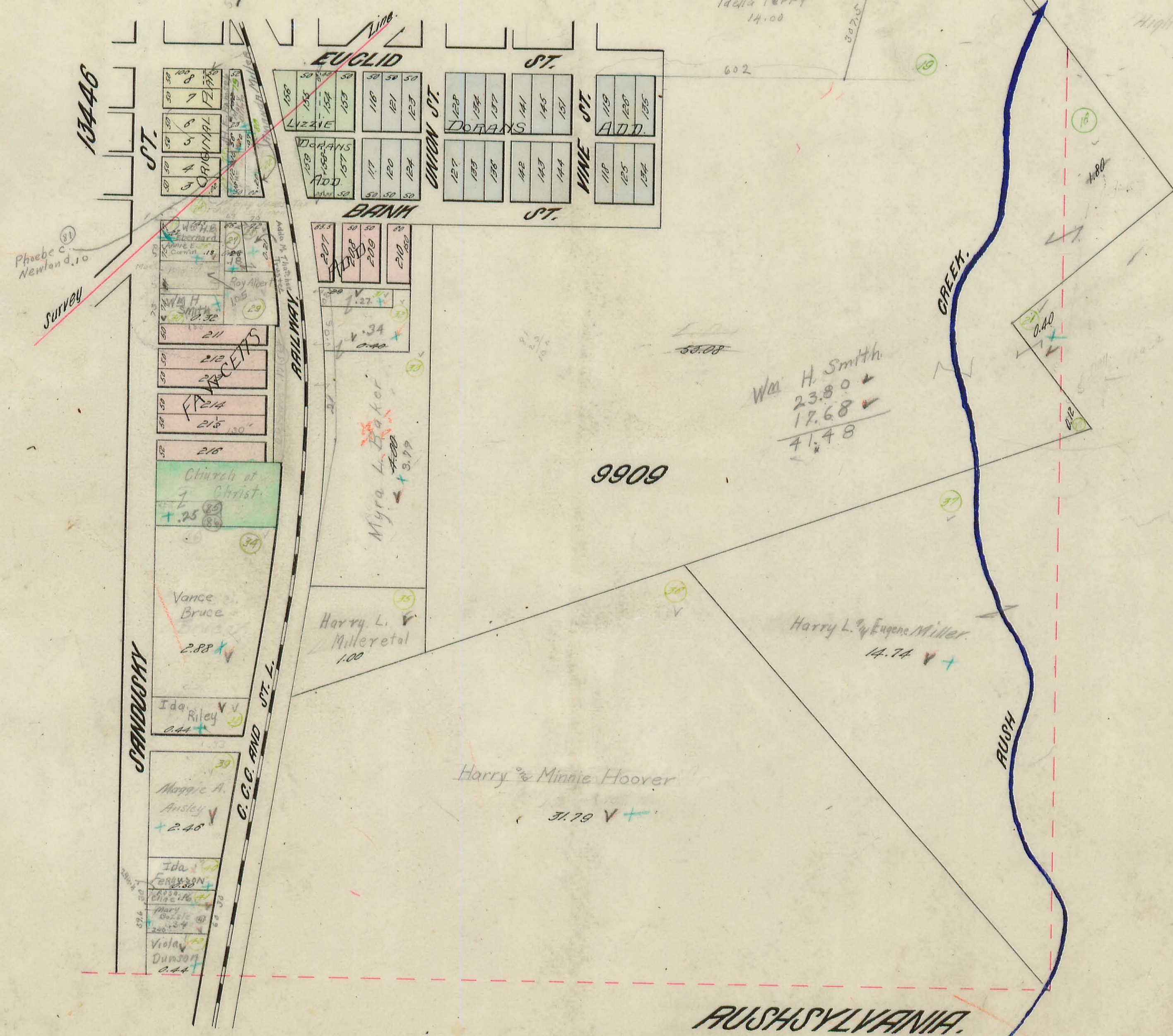
RUSHSYLVANIA.

S. W. PART.
Scale: 200 feet = 1 inch.



RUSHCREEK TOWNSHIP.

40



Wm. H. Smith
 23.80
 17.68
 41.48

9909

Harry L. & Eugene Miller
 14.74

Harry & Minnie Hoover
 31.79

Phoebe C. Newland
 1.10

13446

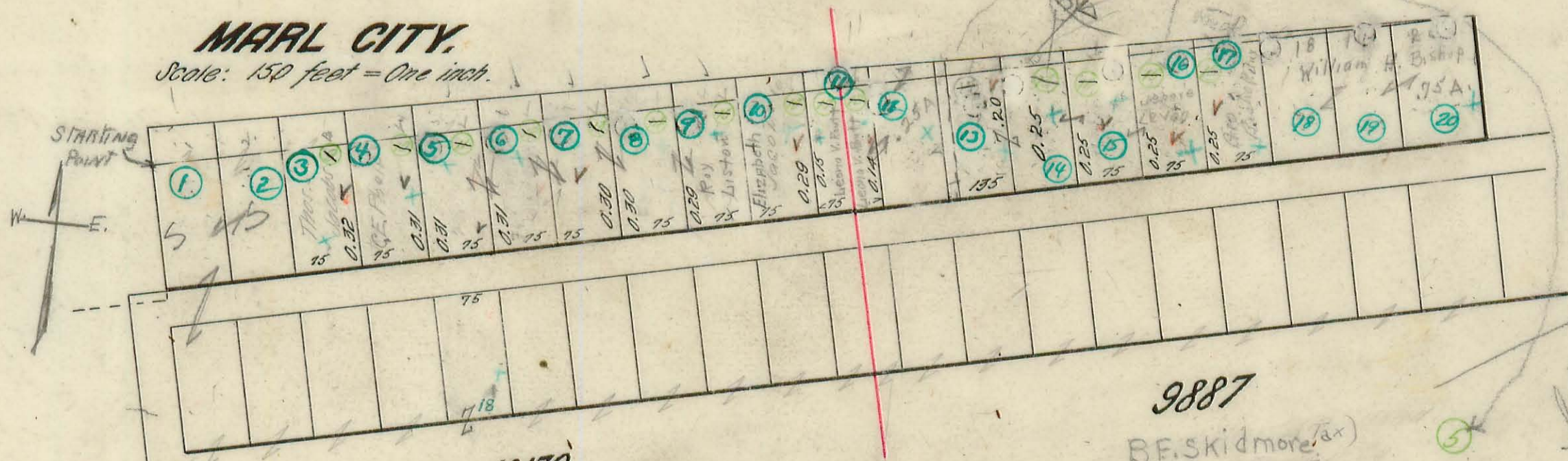
9909
 Highest Sub. 57

RUSHSYLVANIA.
 S.E. PART.
 Scale: 200 feet = 1 inch.

RUSHCREEK TOWNSHIP.

MARL CITY.

Scale: 150 feet = One inch.



10179
10404

B.F. Skidmore
23.75

9887

B.F. Skidmore
13.83
46.58

WALNUT GROVE.

Scale: 200 feet = One inch.



*Lost paper from
14-16-
Bishop's
14-18-
19-18-
Set 19-18-18 = 7.50 - Medium H. Bishop*

RUSHCREEK TOWNSHIP.

HARPER.

Scale: 200 feet = One inch.

