





Corrected To  
Feb. 1, 1938-1942

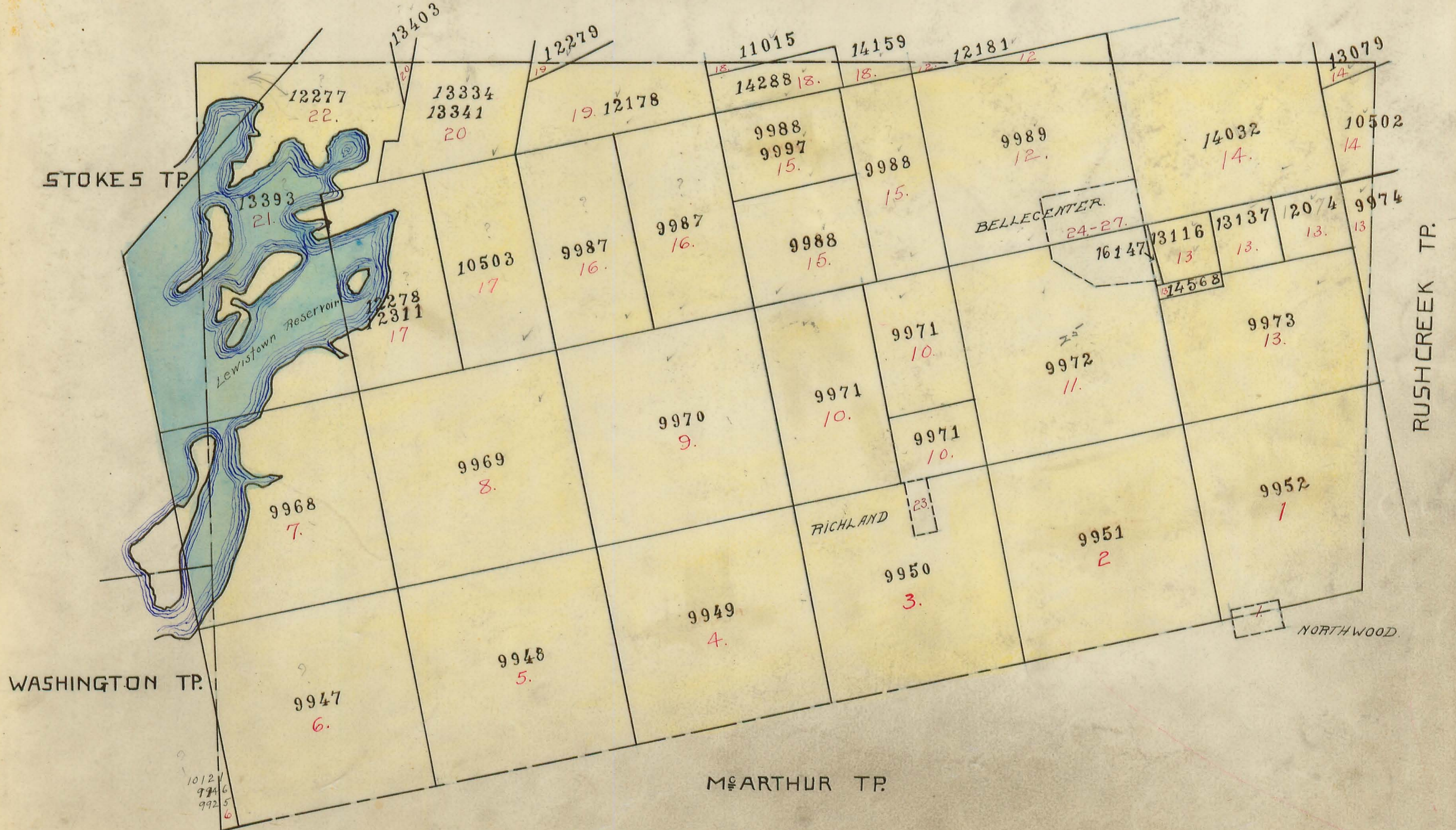
# RICHLAND TOWNSHIP.

## INDEX MAP.

RED FIGURES REFER TO PAGE.

No Dead-wood  
Power to be cut  
9989-60-31

### HARDIN COUNTY



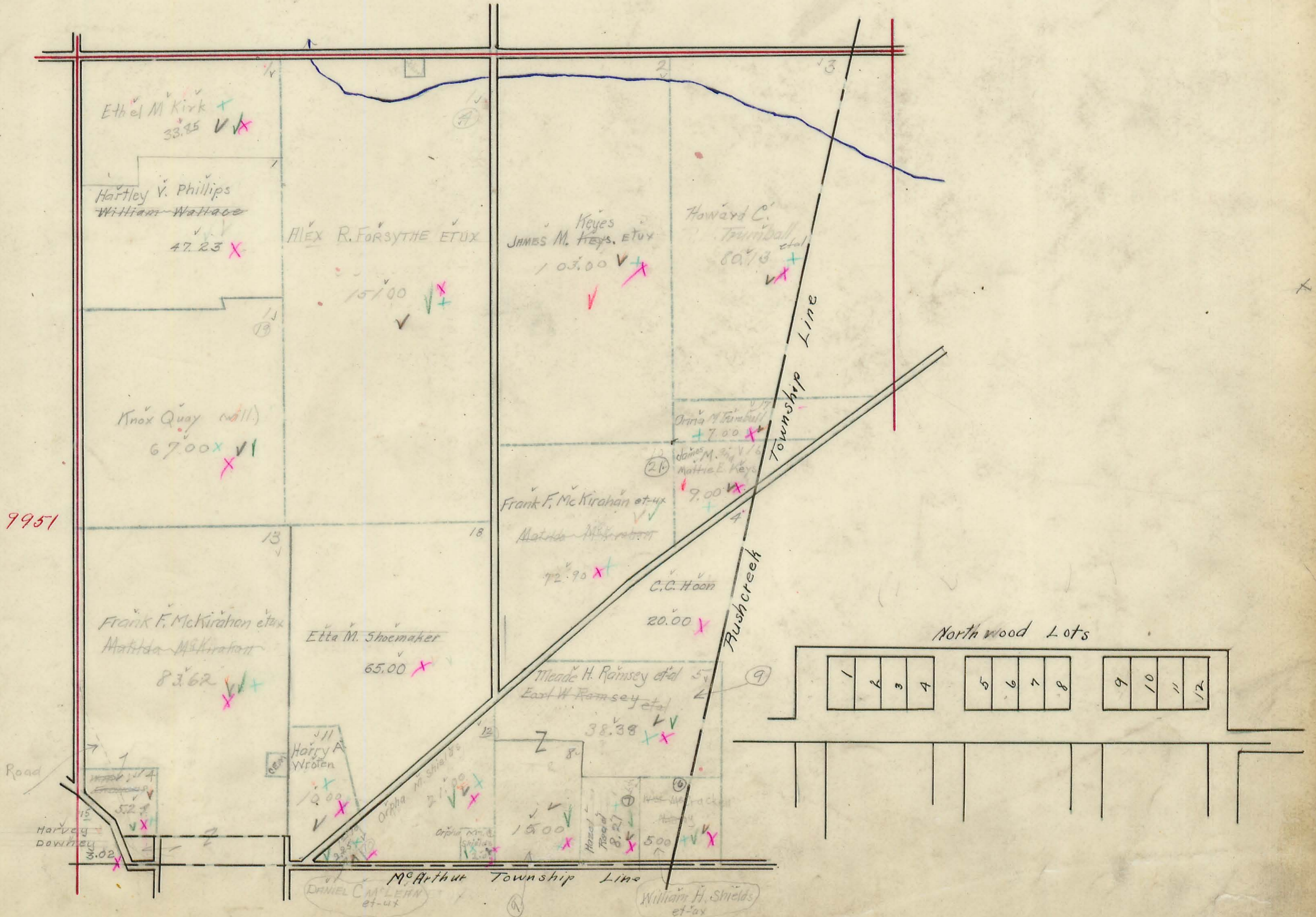


# RICHLAND TOWNSHIP.

Plat of Virginia Military Survey No. 9952

Scale: 1 inch = 10 chains.

9973



Note -  
Relocate State Road

9951

Northwood Lots

1	2	3	4	5	6	7	8	9	10	11	12
---	---	---	---	---	---	---	---	---	----	----	----

McArthur Township Line

Township Line

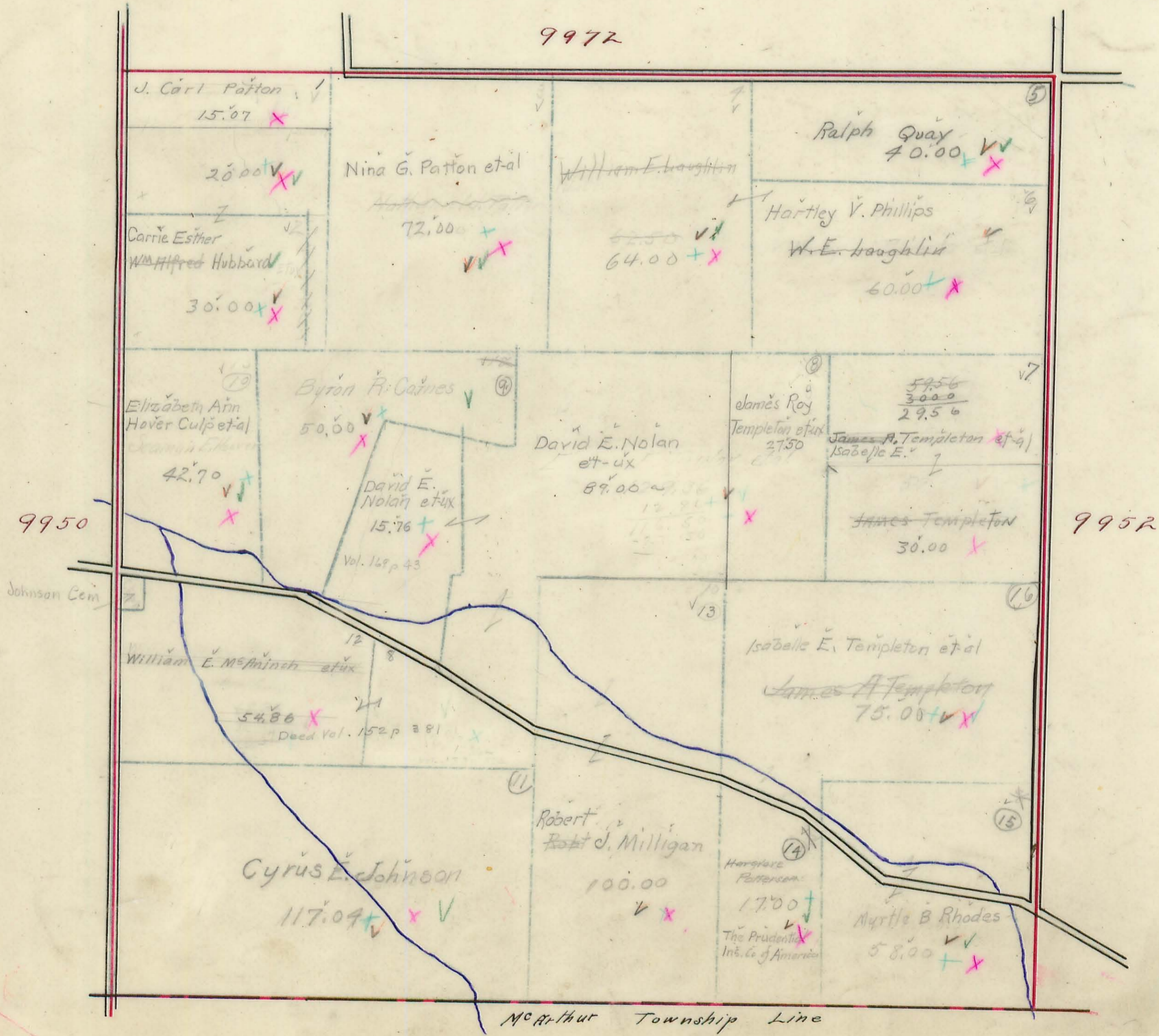
Rushcreek



# RICHLAND TOWNSHIP.

Plat of Virginia Military Survey No. 9951

Scale: 1 inch = 10 chains.

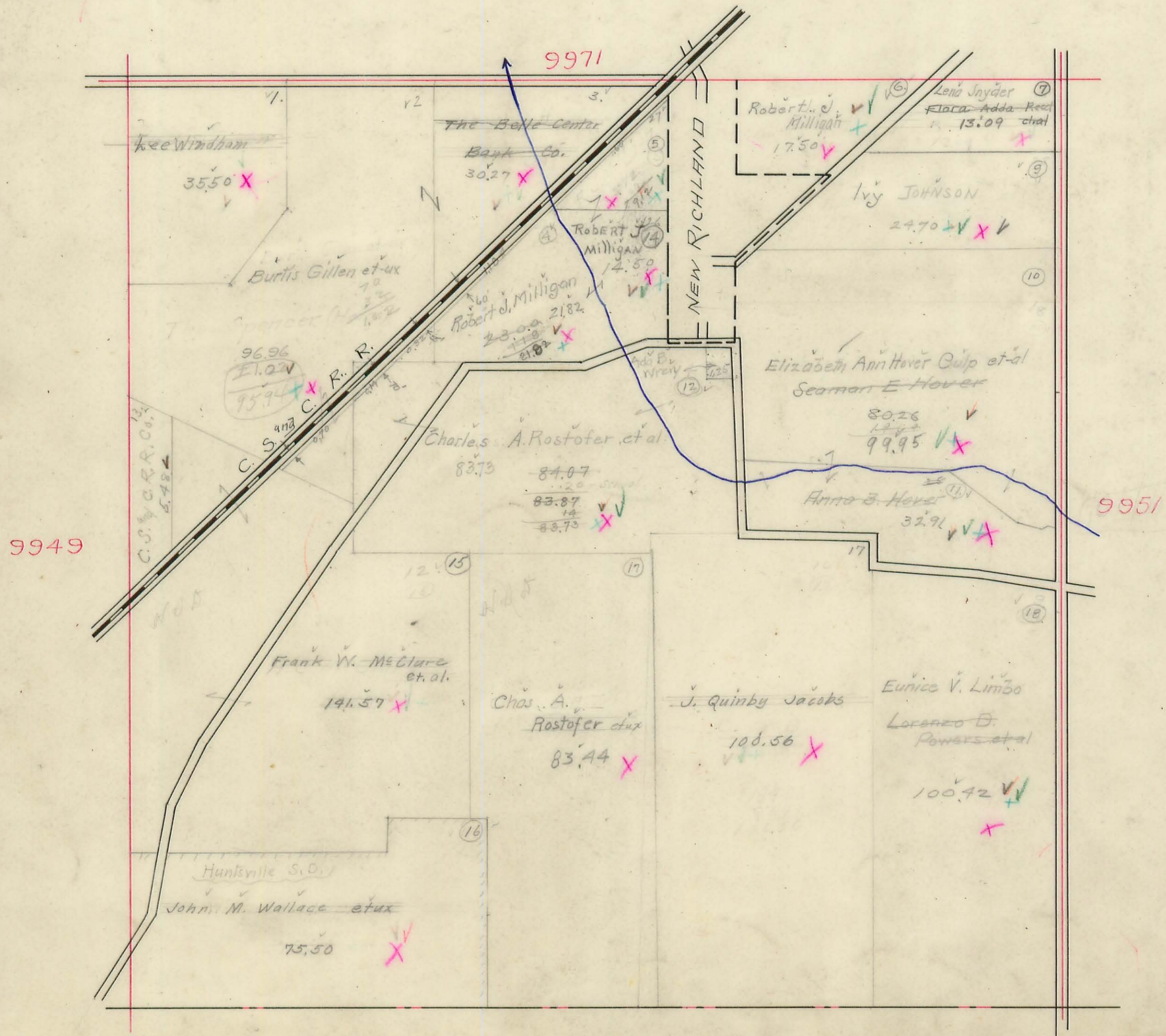




# RICHLAND TOWNSHIP.

Plat of Virginia Military Survey No. 9950

Scale: 1 inch = 10 chains.

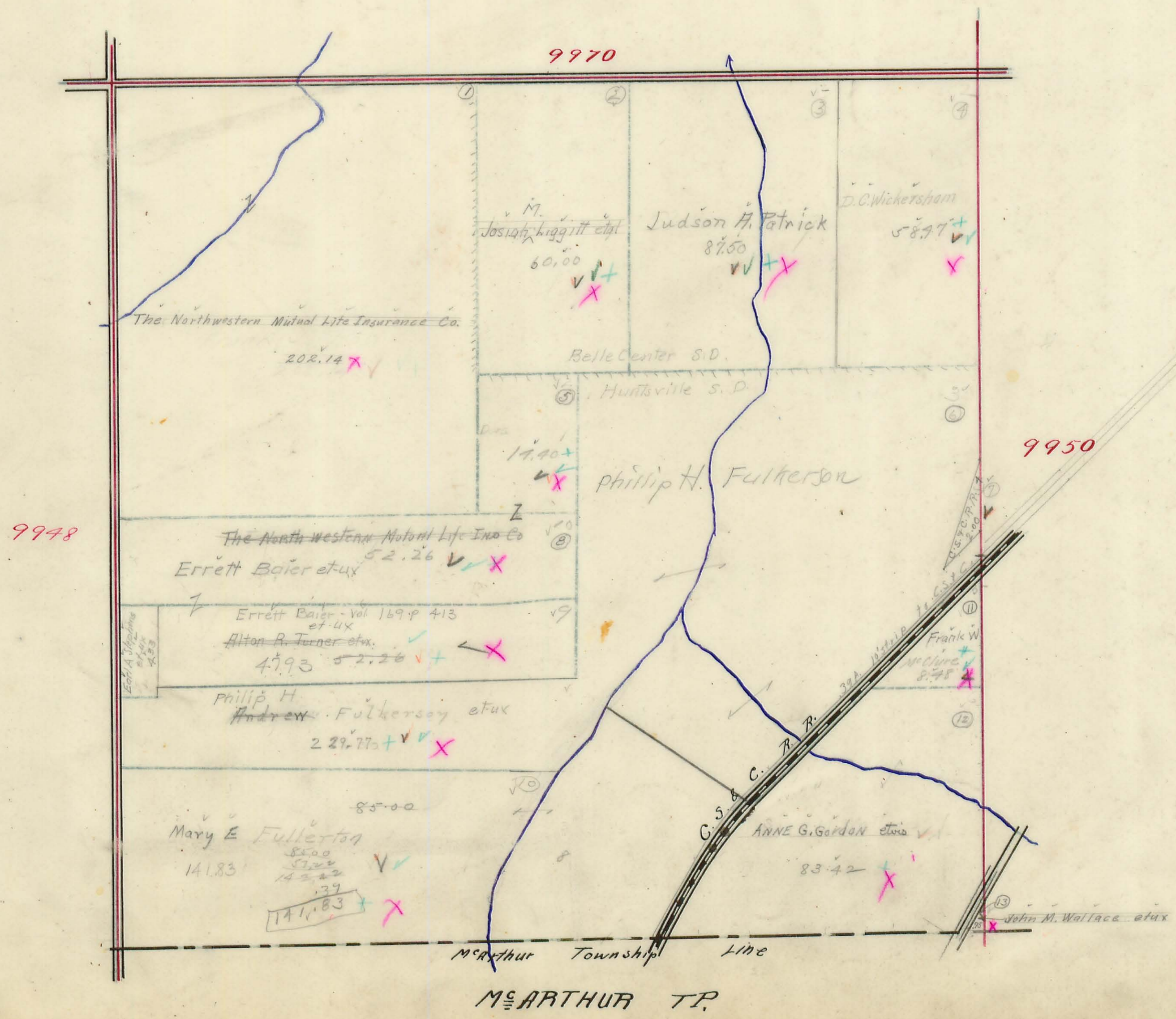




# RICHLAND TOWNSHIP.

Plat of Virginia Military Survey No.

Scale: 1 inch = 10 chains. 9949





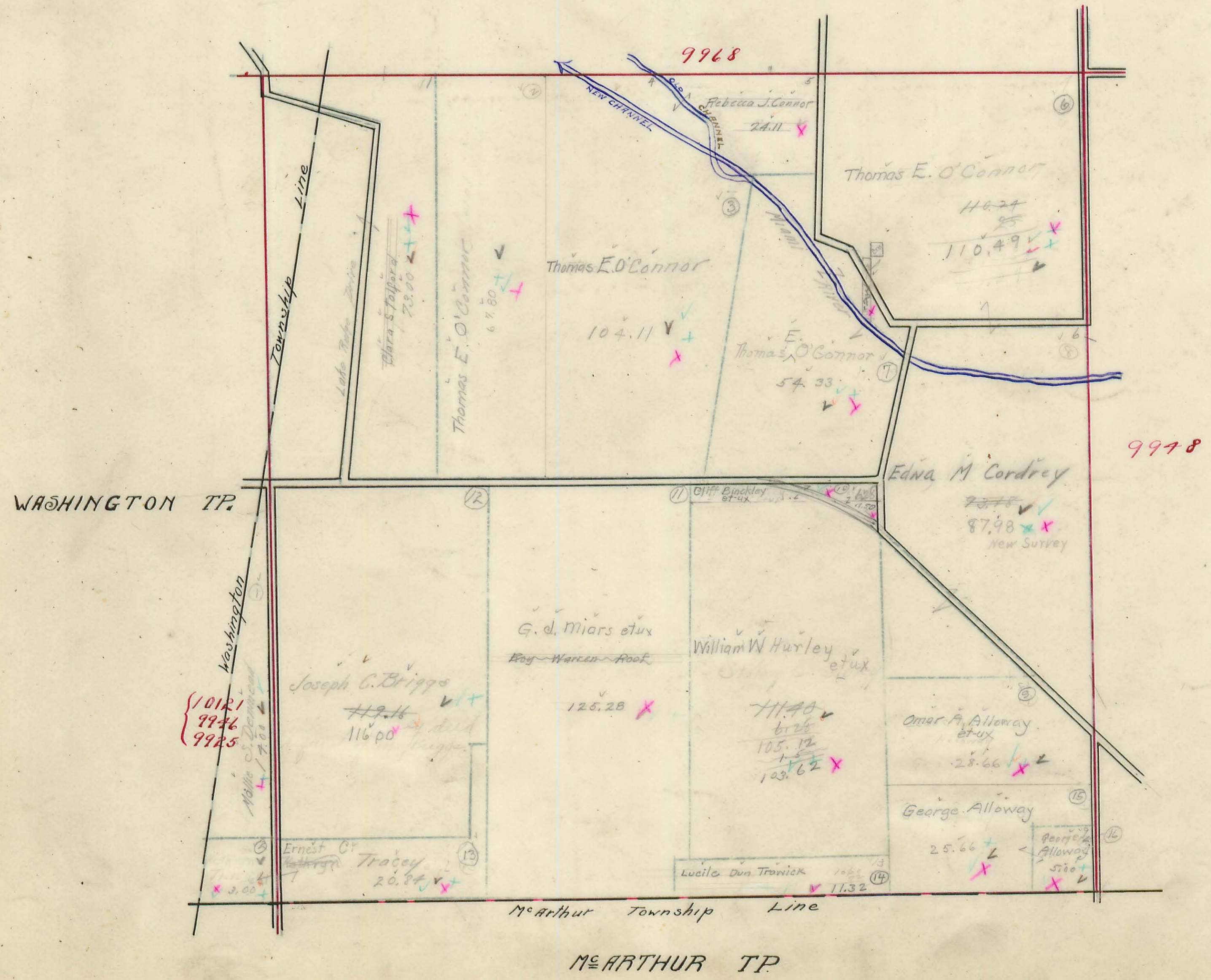




# RICHLAND TOWNSHIP.

Plat of Virginia Military Survey No. 9947

Scale: 1 inch = 10 chains.





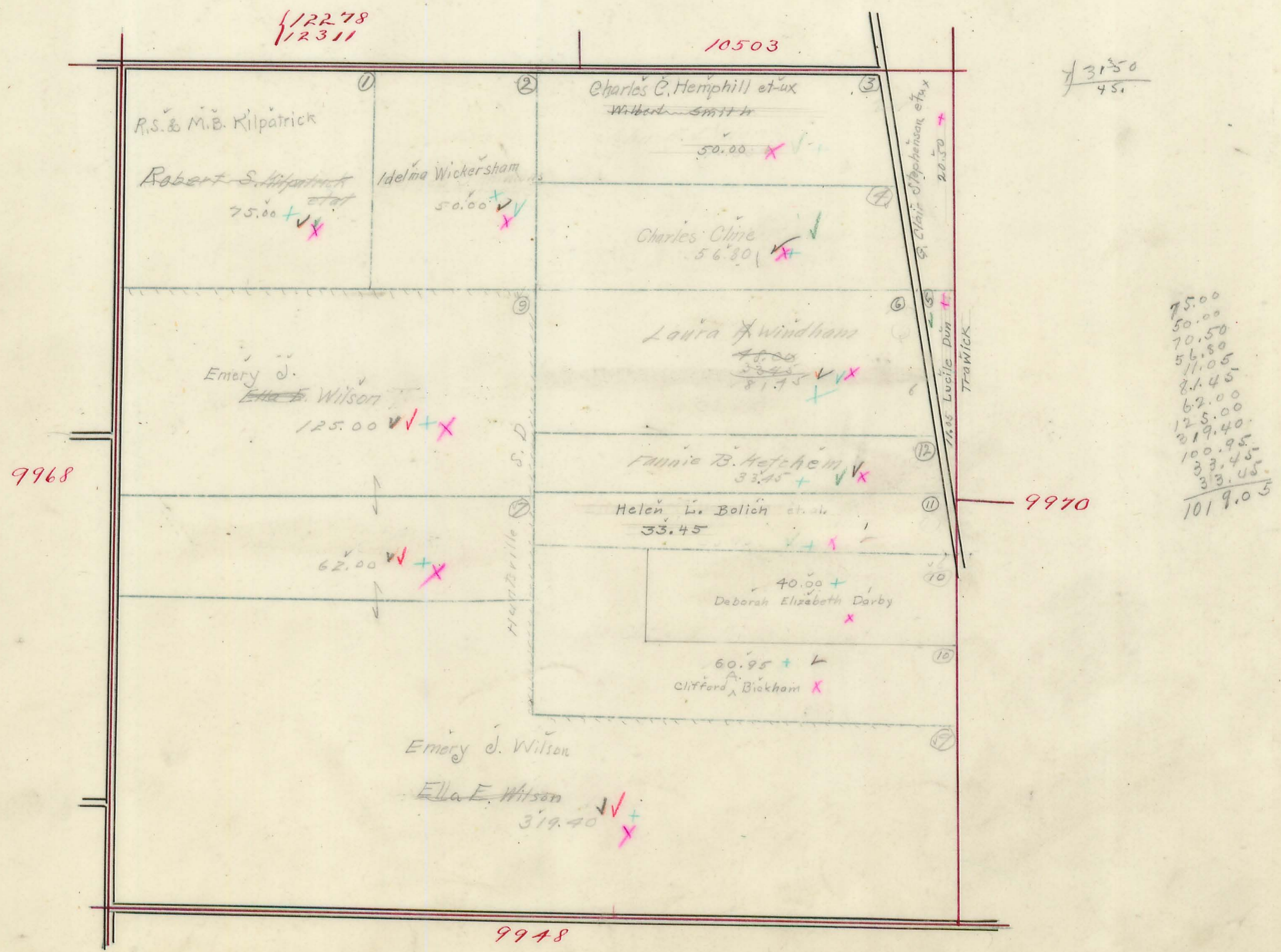




# RICHLAND TOWNSHIP.

Plat of Virginia Military Survey No. 9969

Scale: 1 inch = 10 chains.

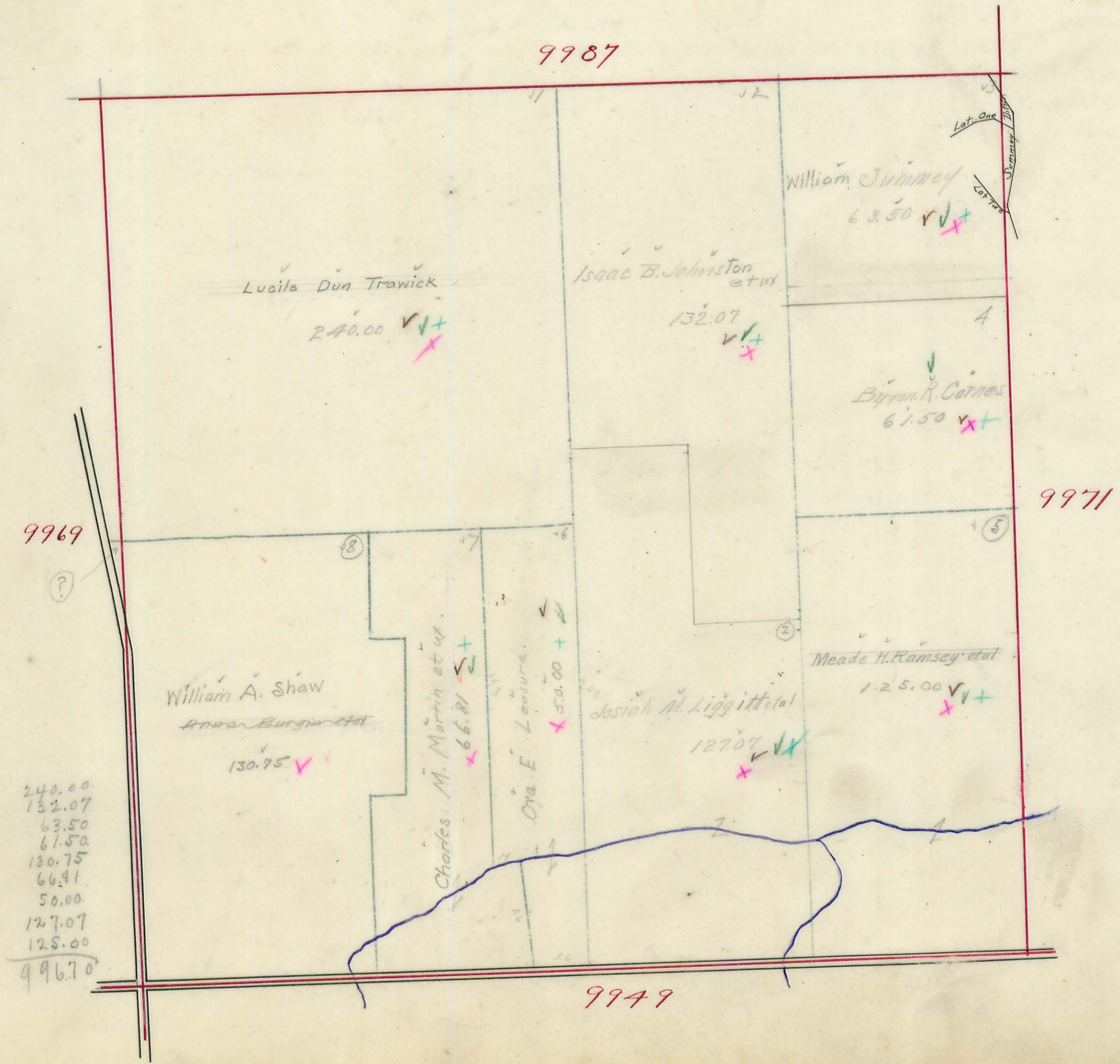




# RICHLAND TOWNSHIP.

Plat of Virginia Military Survey No. 9970

Scale: 1 inch = 10 chains.

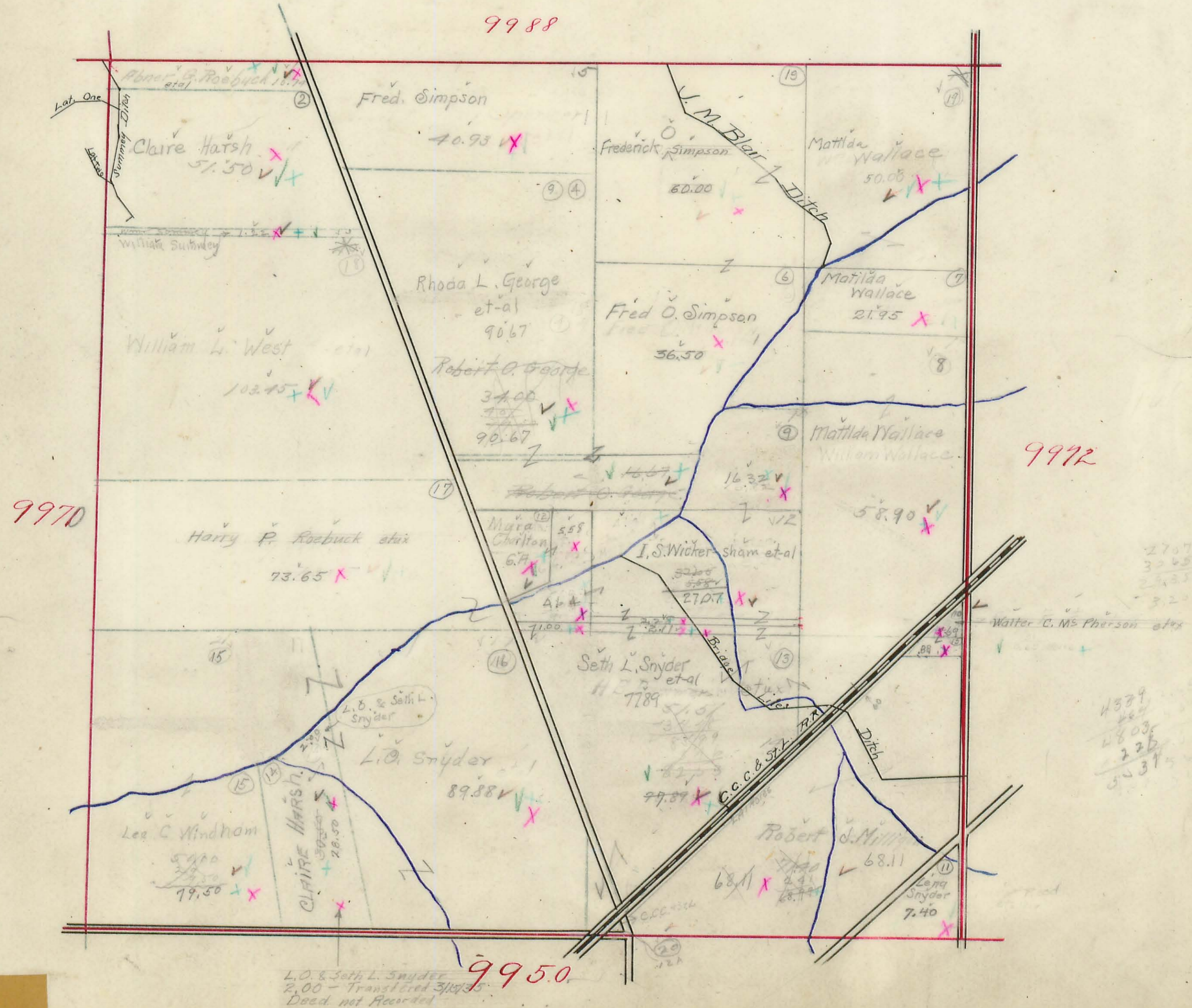




# RICHLAND TOWNSHIP.

Plat of Virginia Military Survey No. 9971

Scale: 1 inch = 10 chains.

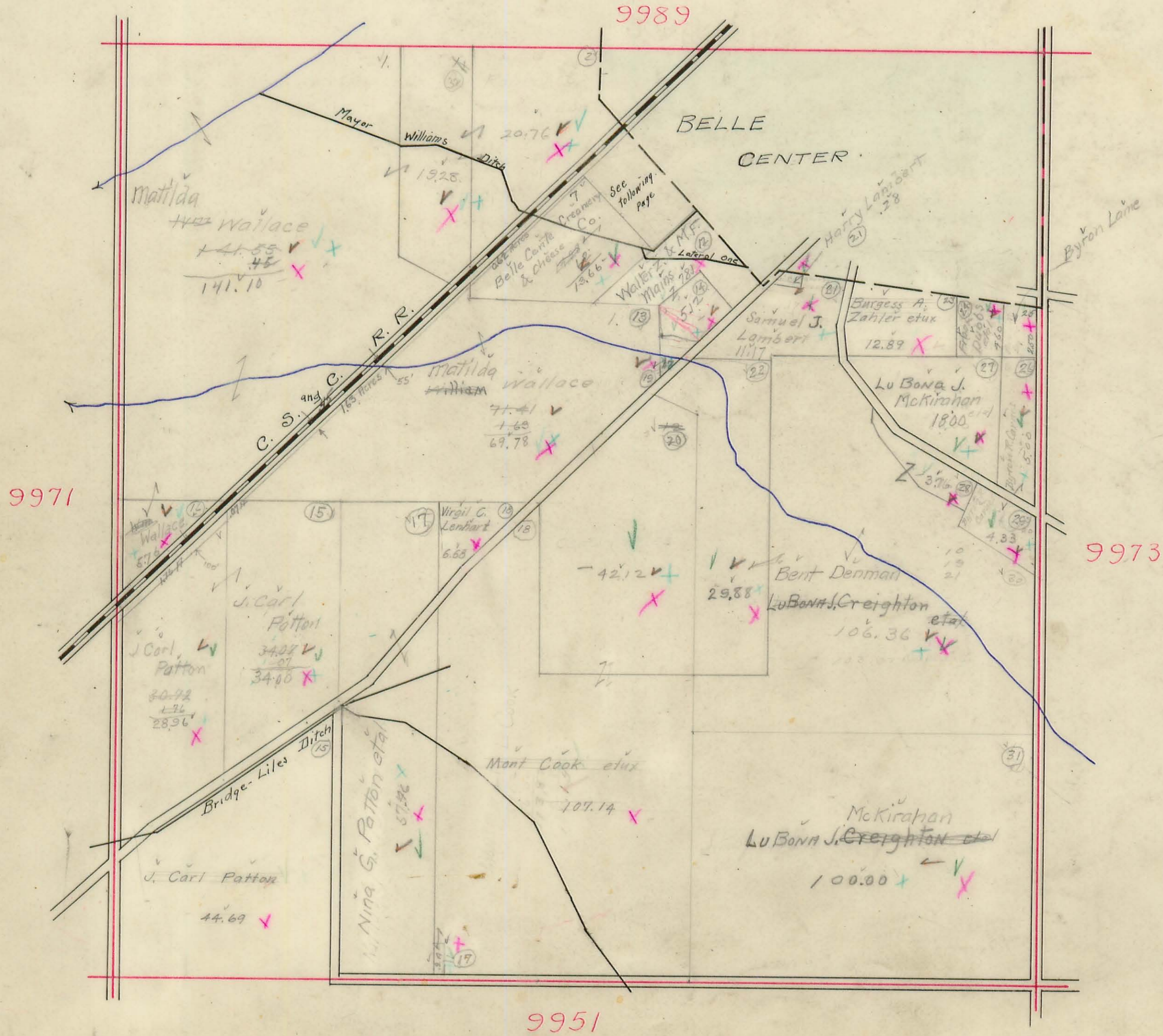




# RICHLAND TOWNSHIP.

Plat of Virginia Military Survey No. 9972

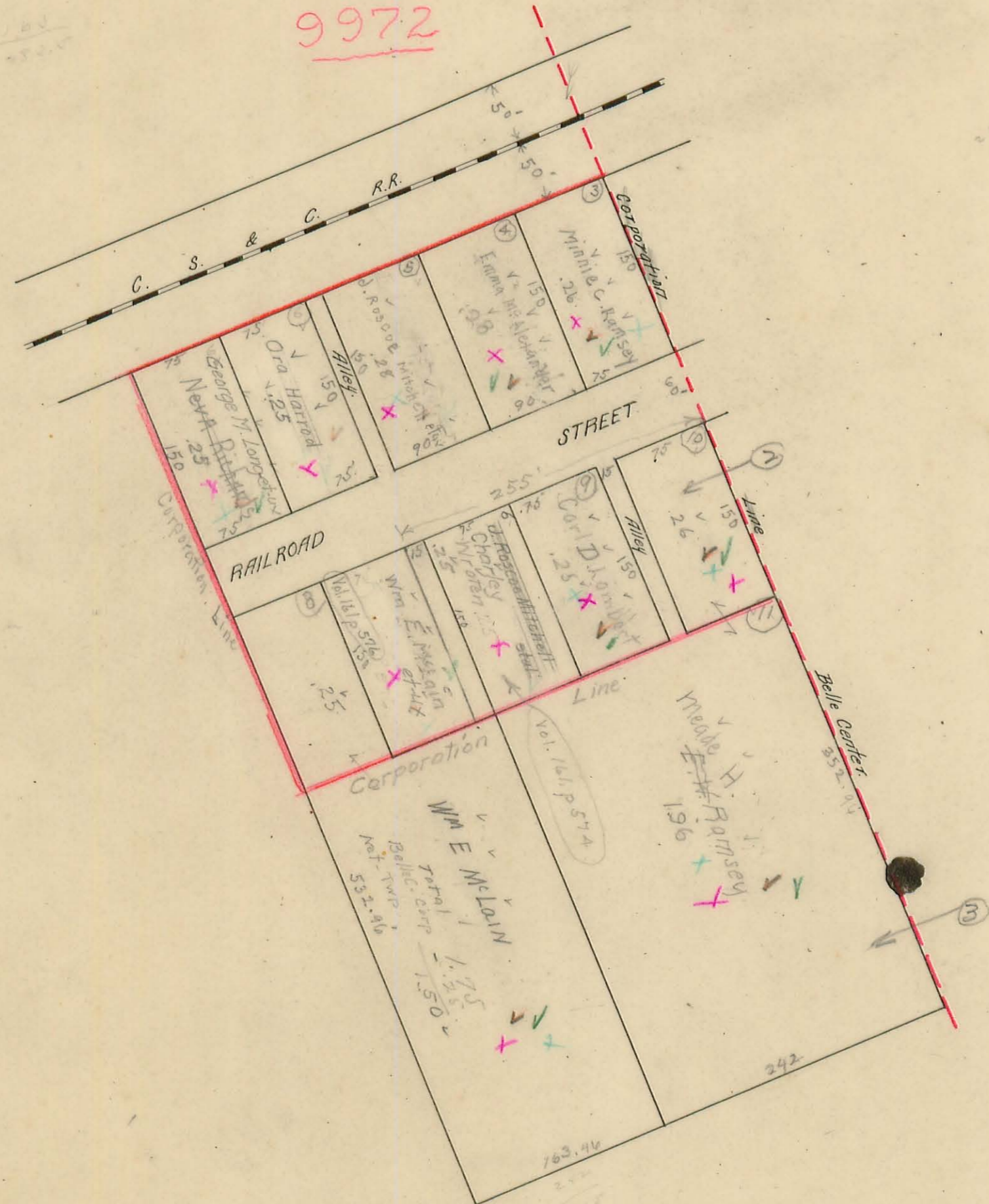
Scale: 1 inch = 10 chains.





75  
76  
77  
78  
79  
80  
140

9972



SCALE : ONE INCH = 100 FEET.



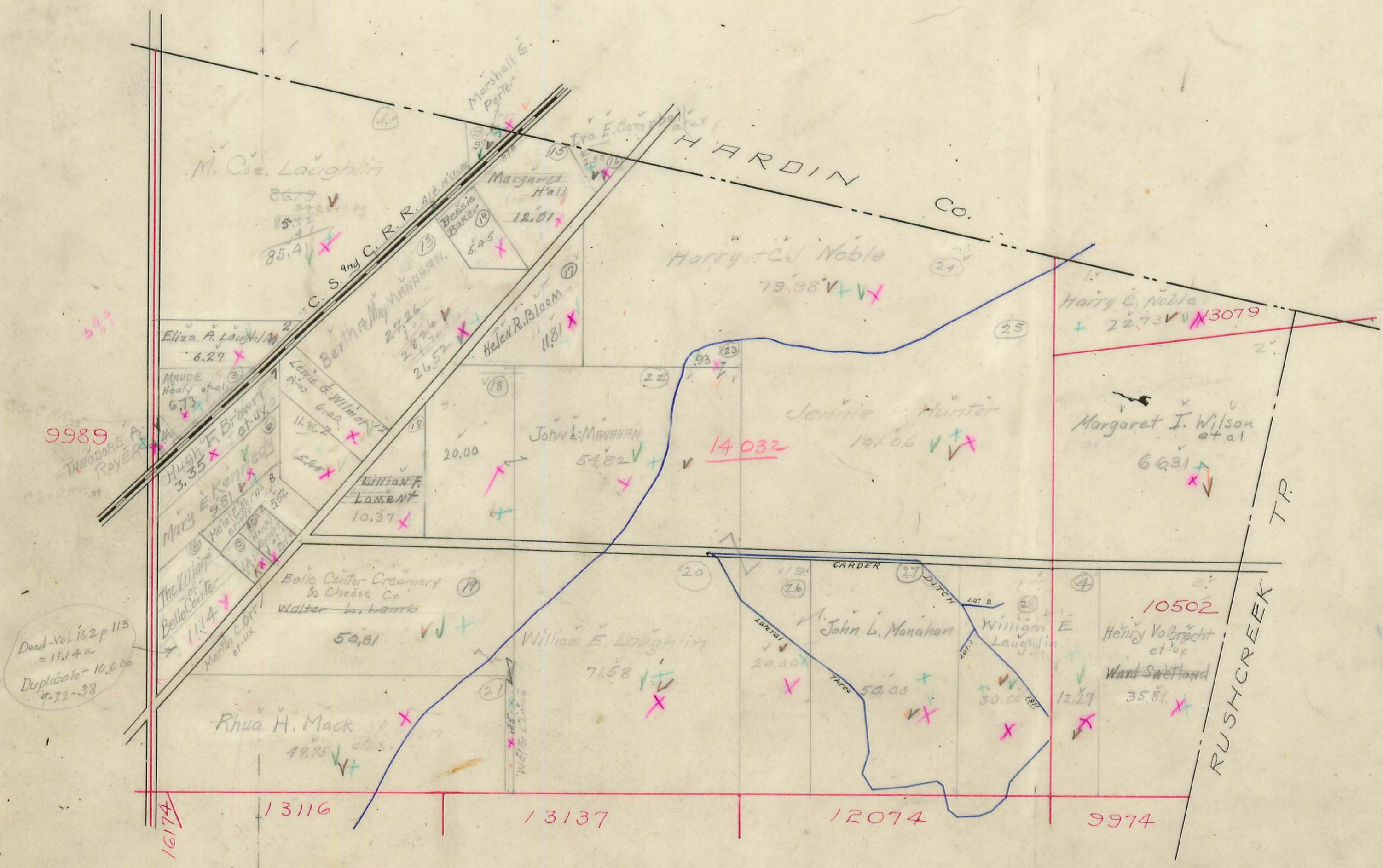




# RICHLAND TOWNSHIP.

Plat of Virginia Military Survey No. 14032  
10502  
13079

Scale: 1 inch = 10 chains.

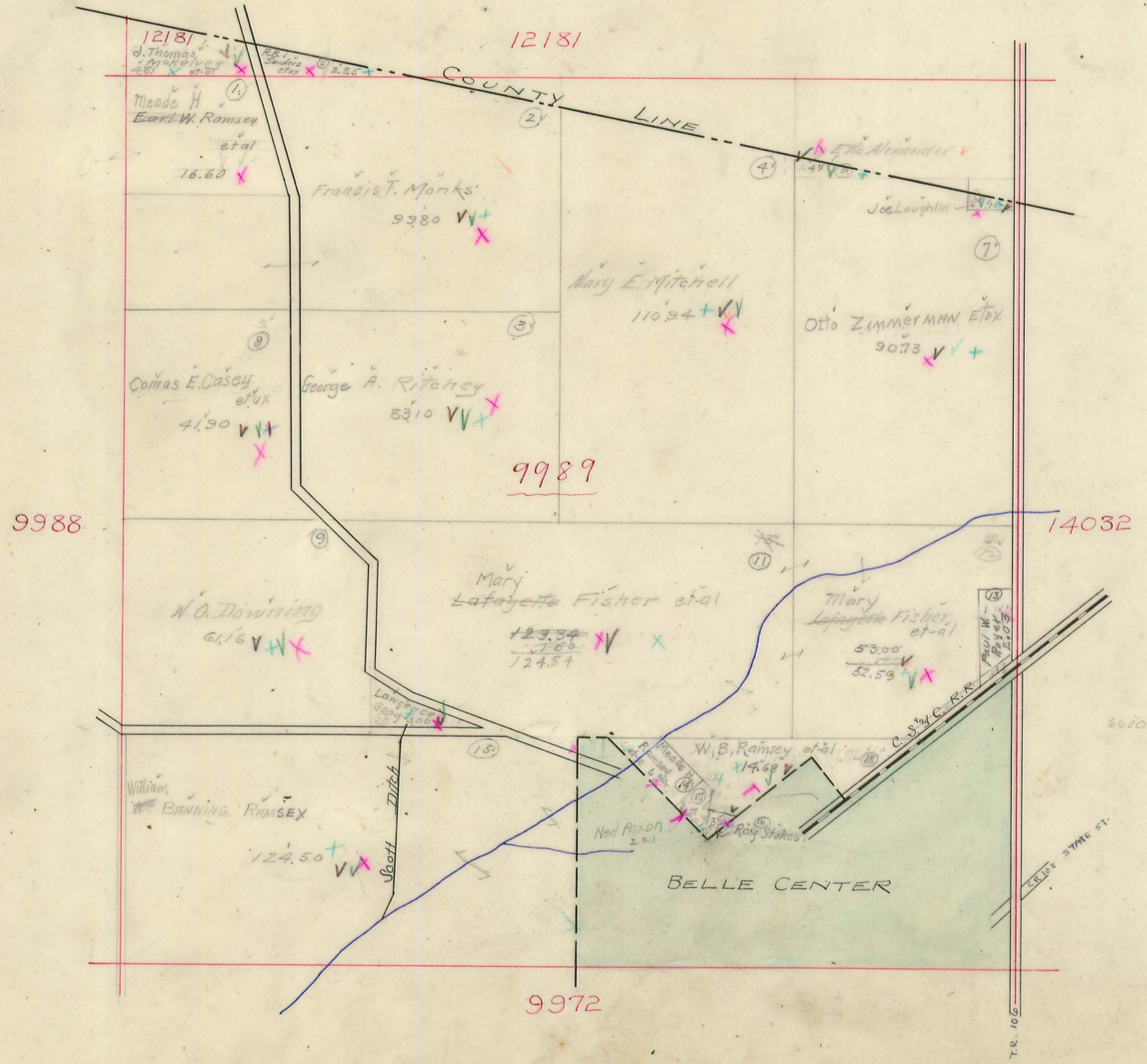




# RICHLAND TOWNSHIP. 1920

Plat of Virginia Military Survey No. 9989  
12181

Scale: 1 inch = 10 chains.

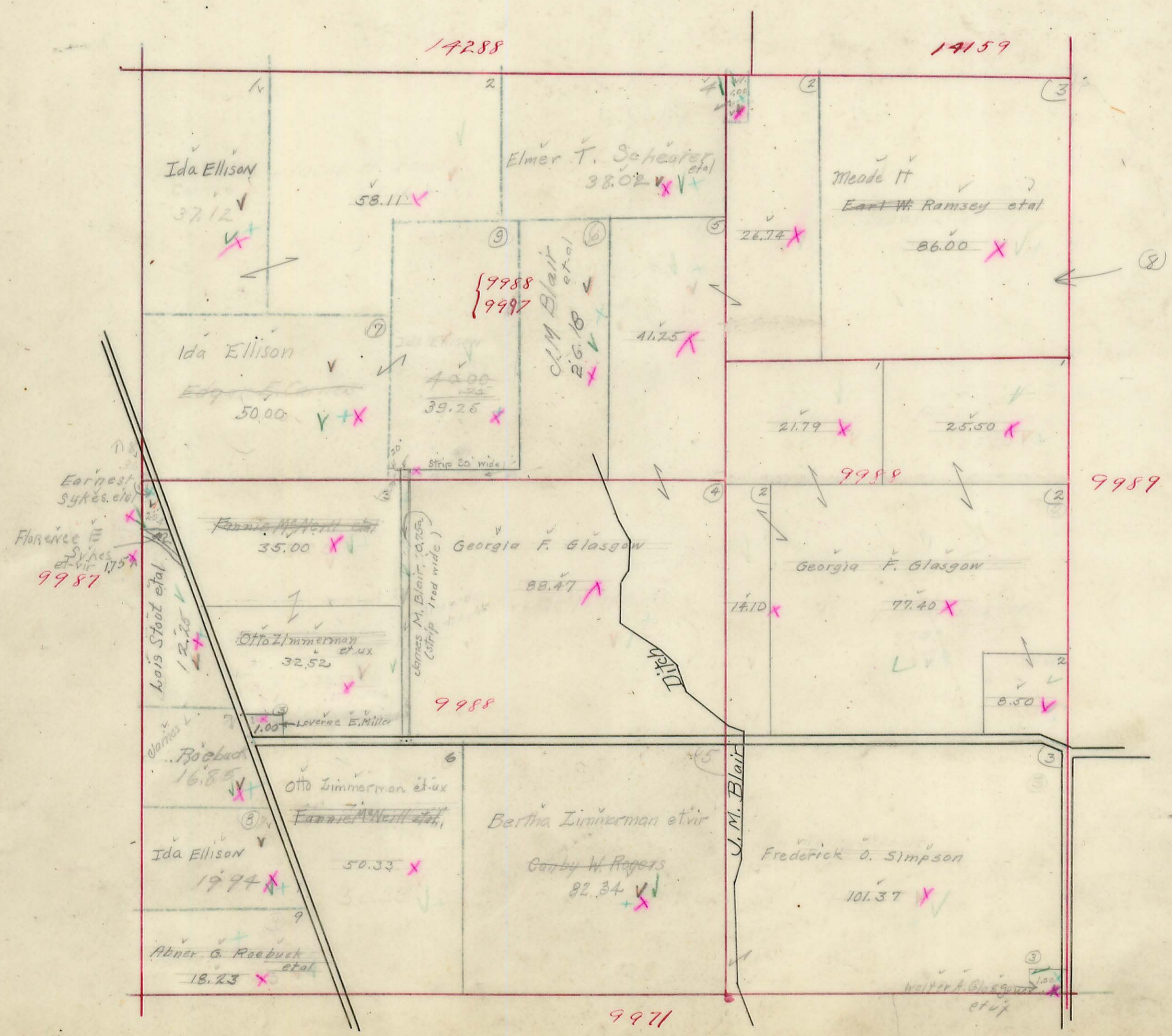




# RICHLAND TOWNSHIP.

Plat of Virginia Military Survey No. <sup>9988</sup><sub>9997</sub>  
<sup>9988</sup><sub>9988</sub>

Scale: 1 inch = 10 chains.

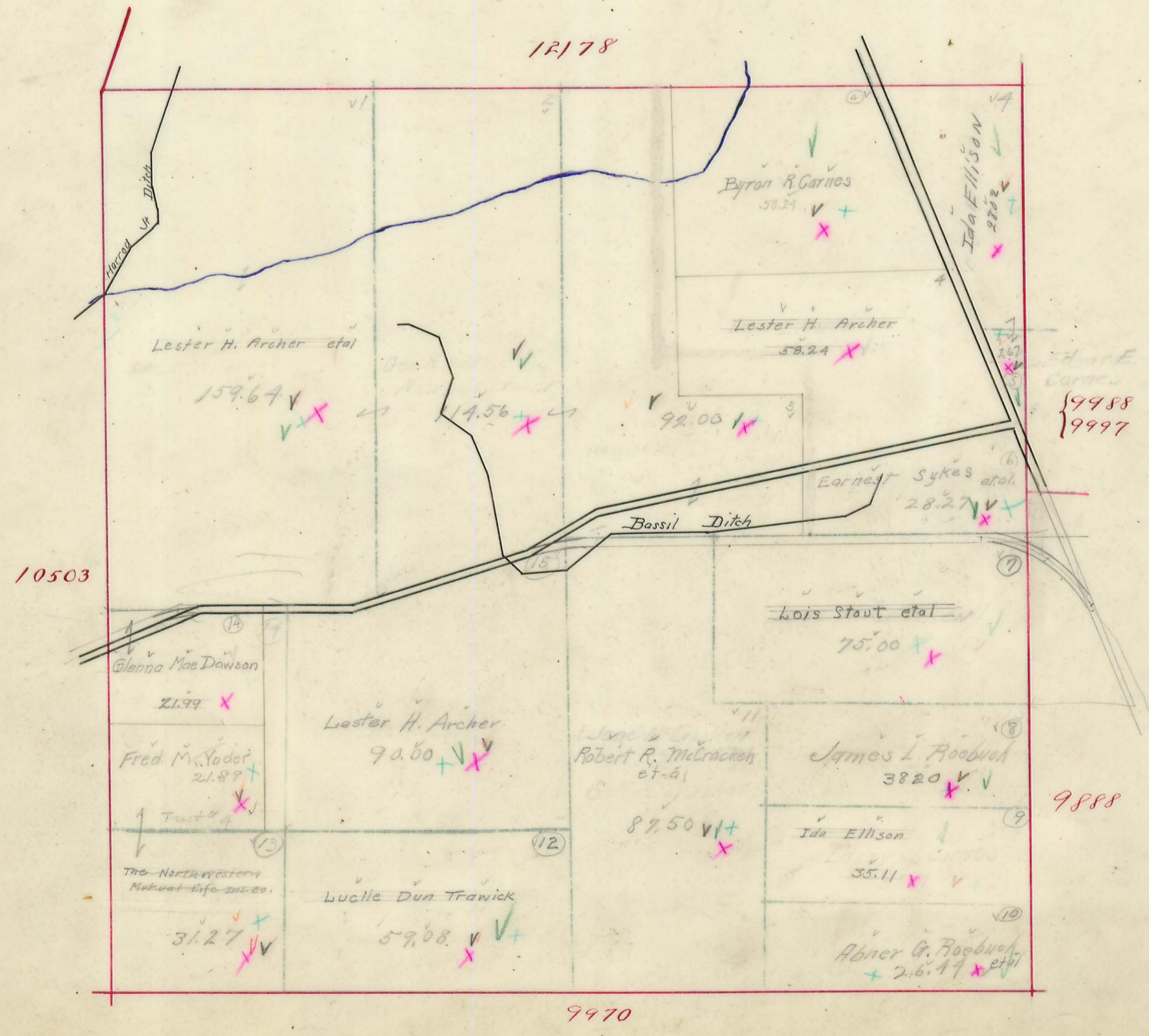




# RICHLAND TOWNSHIP.

Plat of Virginia Military Survey No. 9987

Scale: 1 inch = 10 chains.

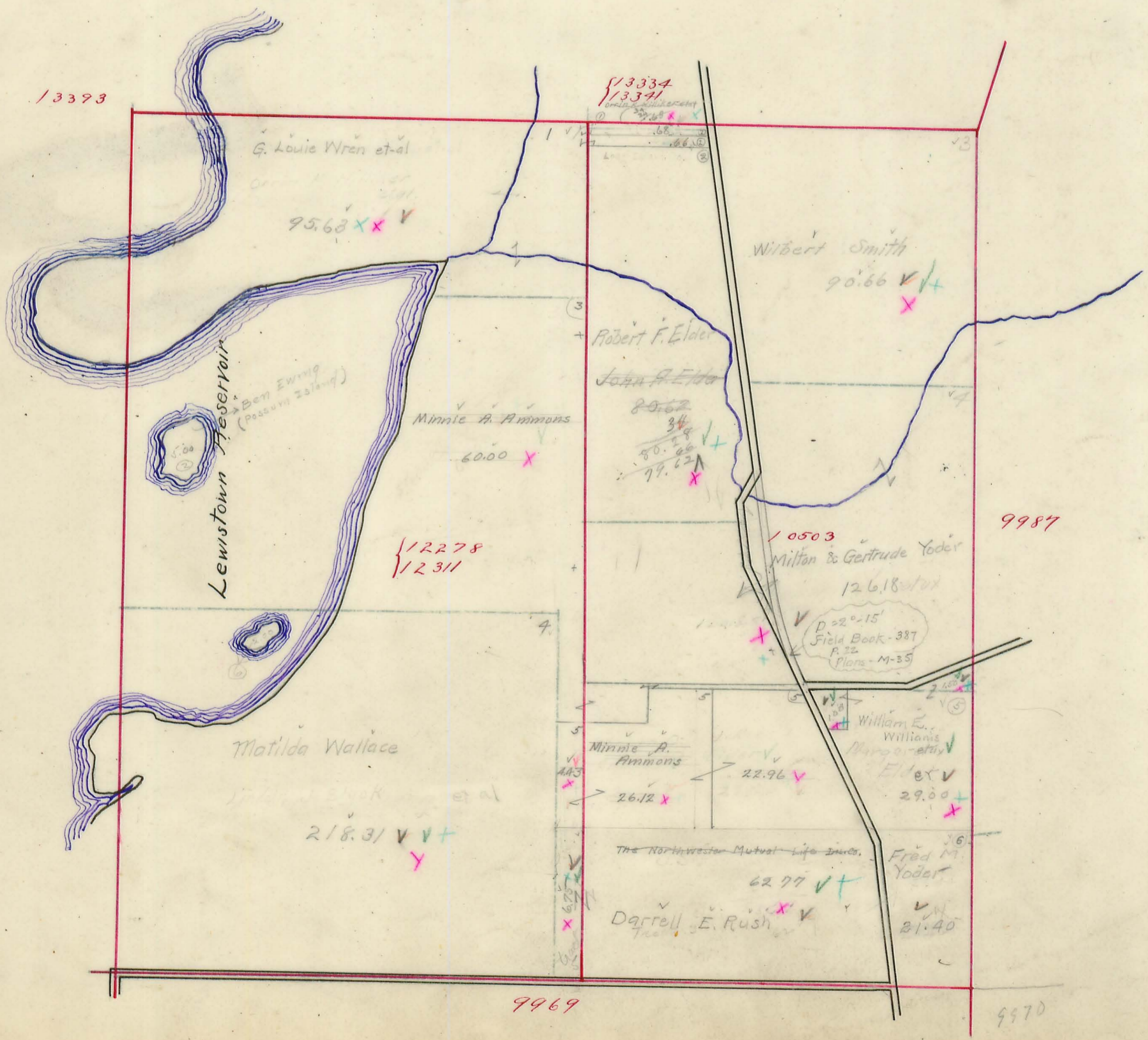




# RICHLAND TOWNSHIP.

Plat of Virginia Military Survey No. <sup>12278</sup>  
<sup>12311</sup>  
10503

Scale: 1 inch = 10 chains.

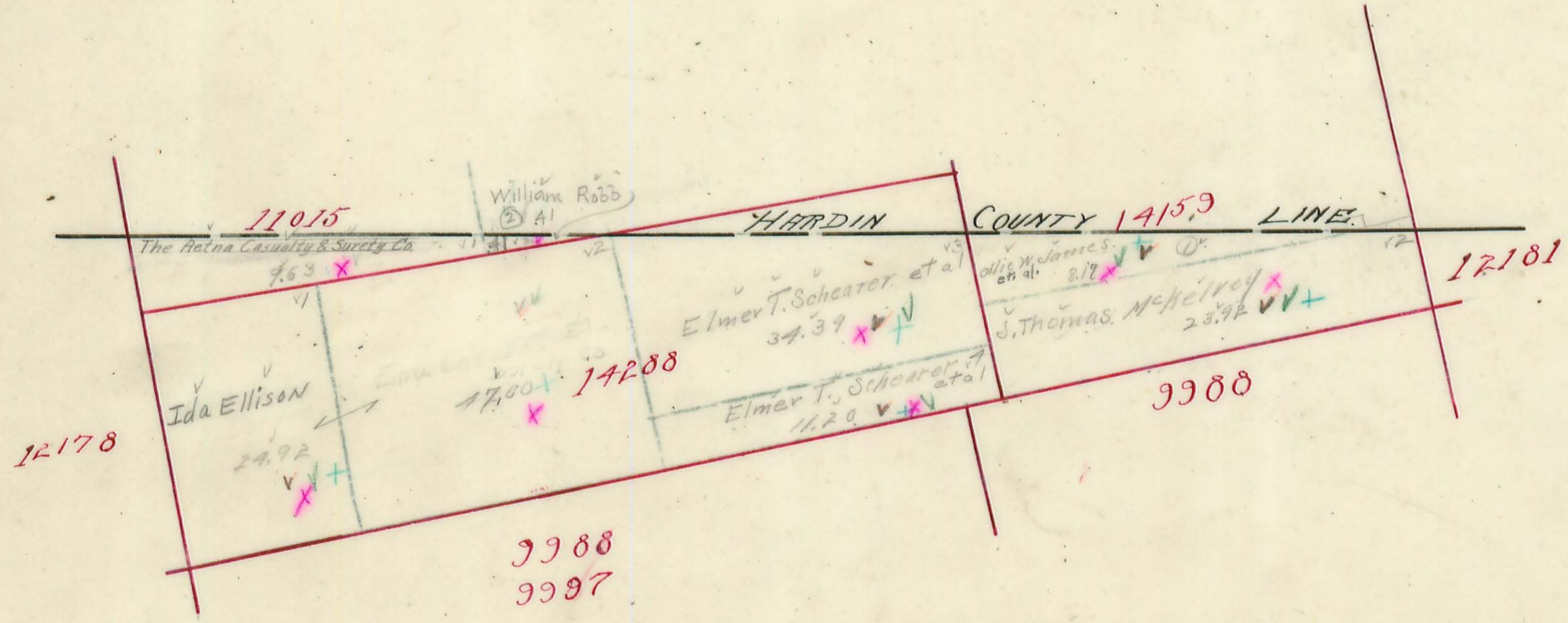




# RICHLAND TOWNSHIP.

Plat of Virginia Military Survey No. <sup>11015</sup> 14288 <sup>14153</sup>

Scale: 1 inch = 10 chains.

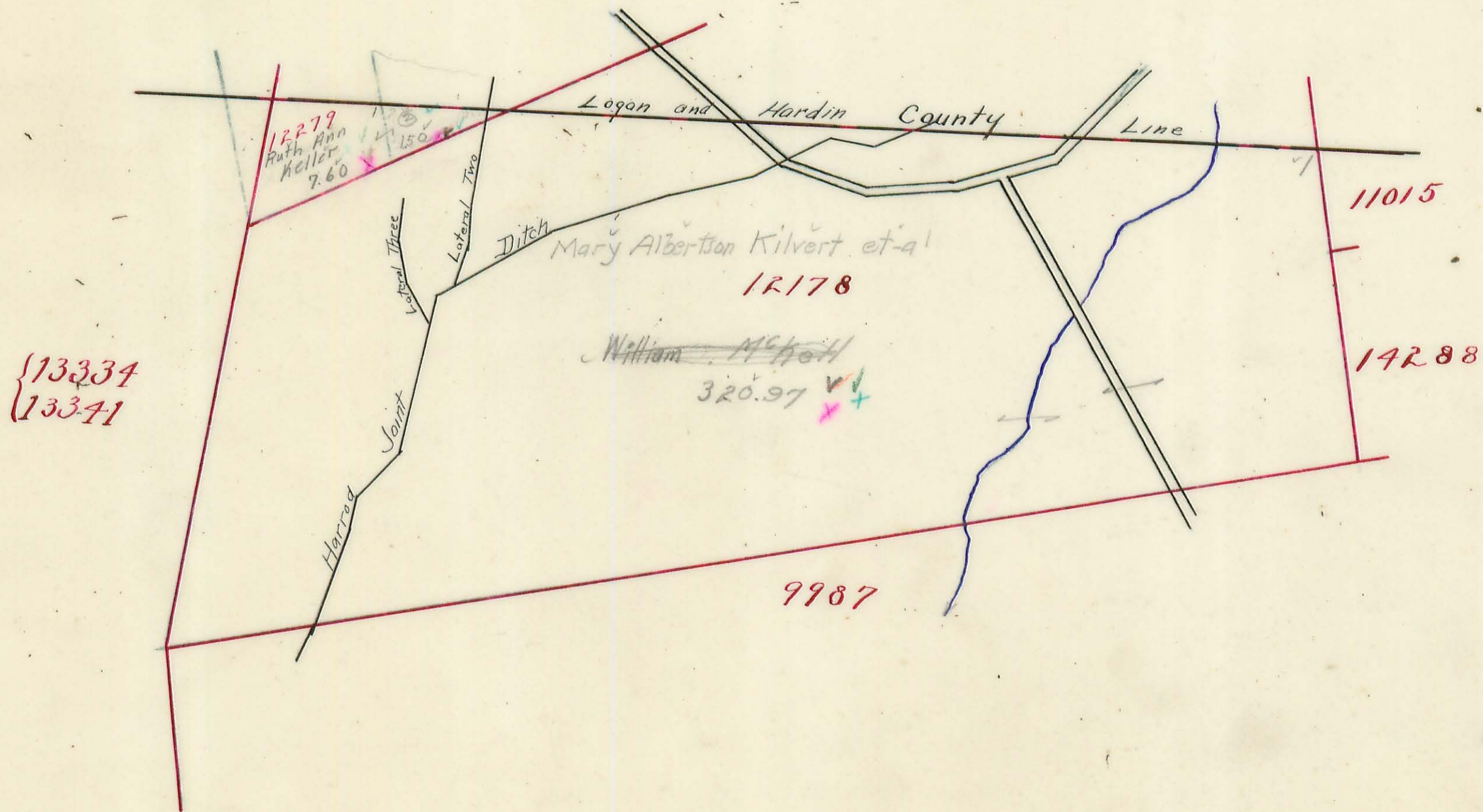




# RICHLAND TOWNSHIP.

Plat of Virginia Military Survey No.

Scale: 1 inch = 10 chains. 12178  
12279





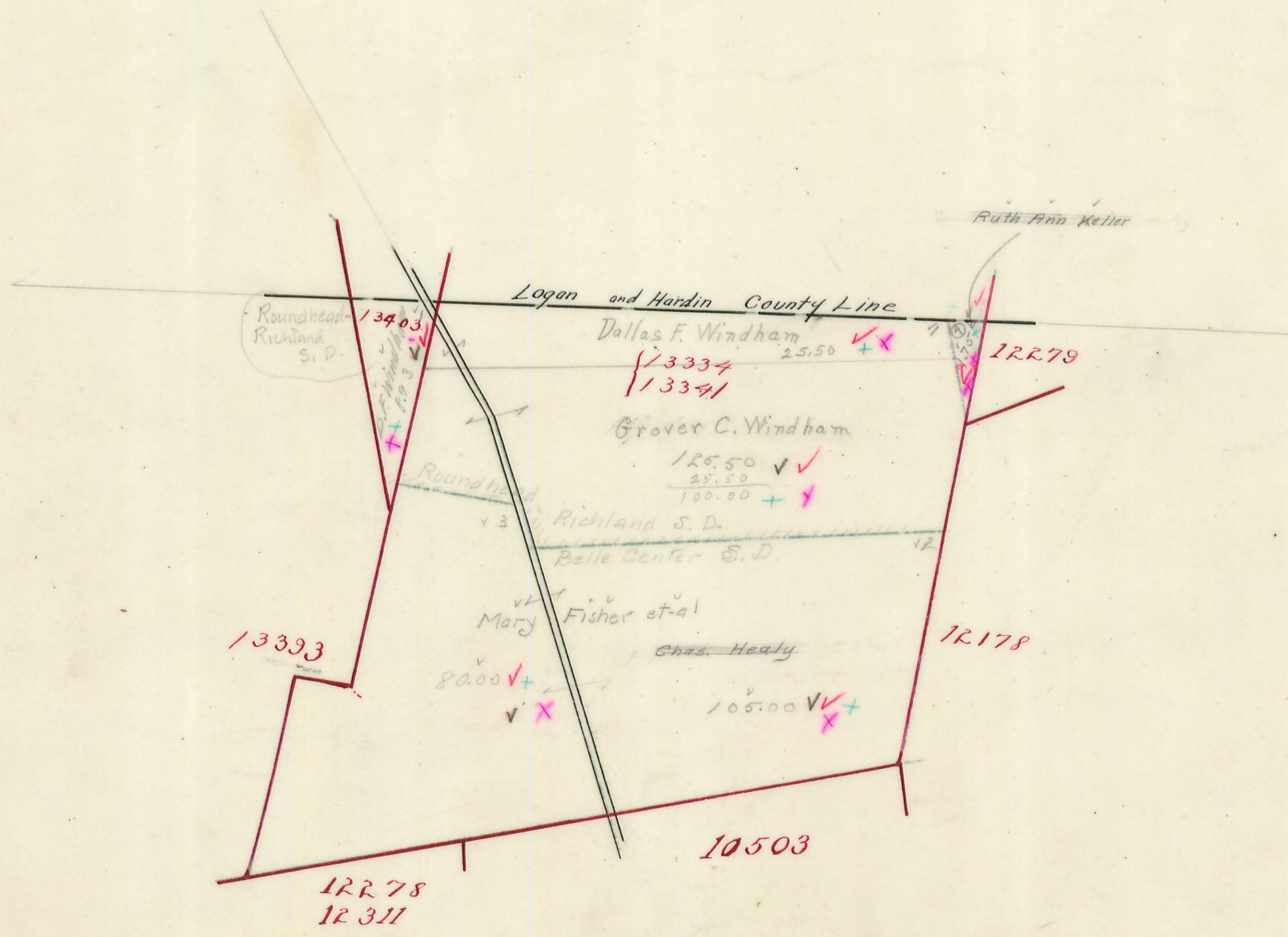
# RICHLAND TOWNSHIP.

Plat of Virginia Military Survey No. 13403

Scale: 1 inch = 10 chains.  $\begin{cases} 13334 \\ 13341 \end{cases}$

$\begin{array}{r} 41 \\ 21 \\ \hline 246 \\ 206 \\ \hline 2706 \end{array}$

$\begin{array}{r} 21 \\ 22 \\ \hline 43 \end{array}$



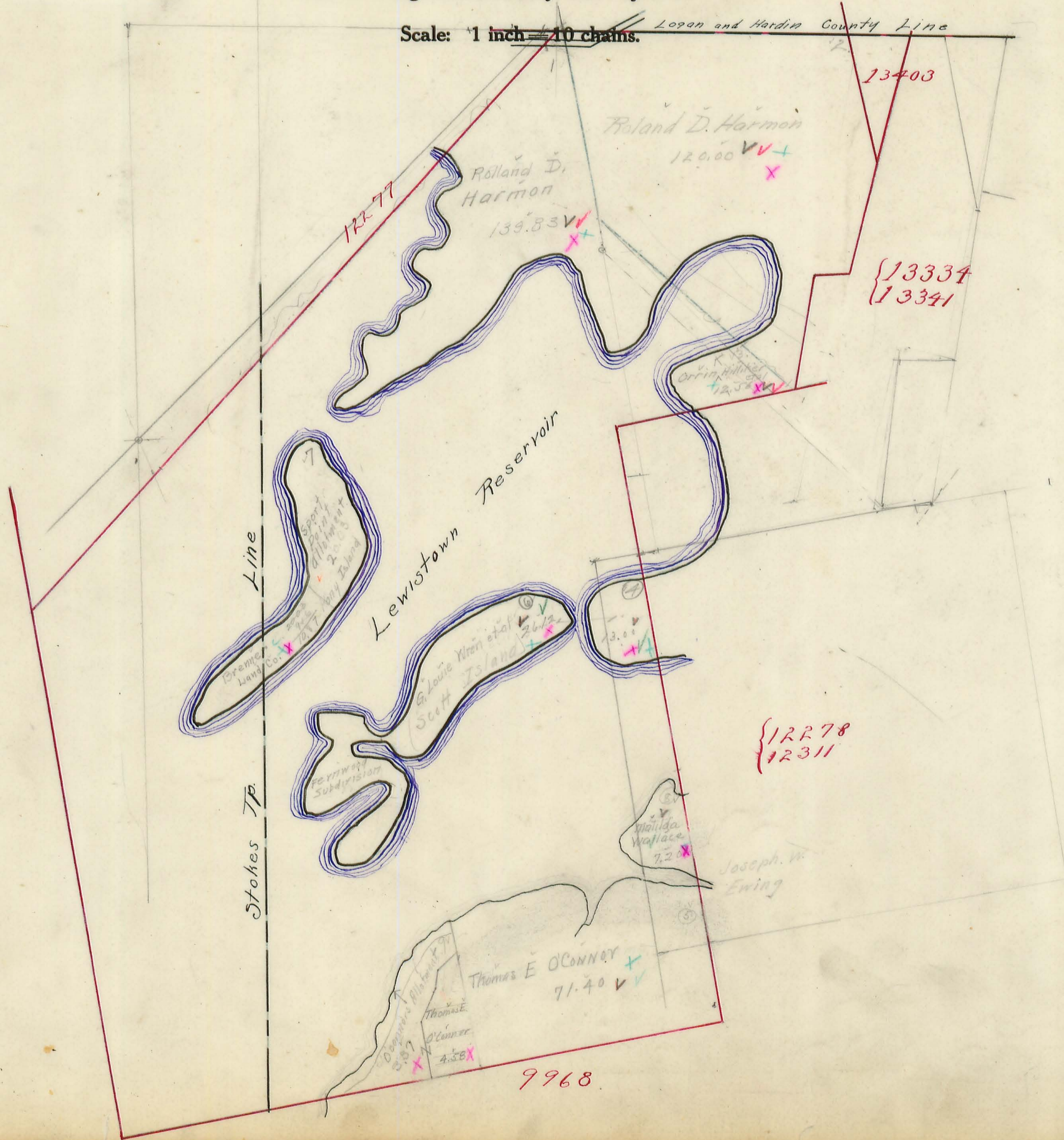


# RICHLAND TOWNSHIP.

Plat of Virginia Military Survey No. 13393

Scale: 1 inch = 10 chains.

Logan and Hardin County Line

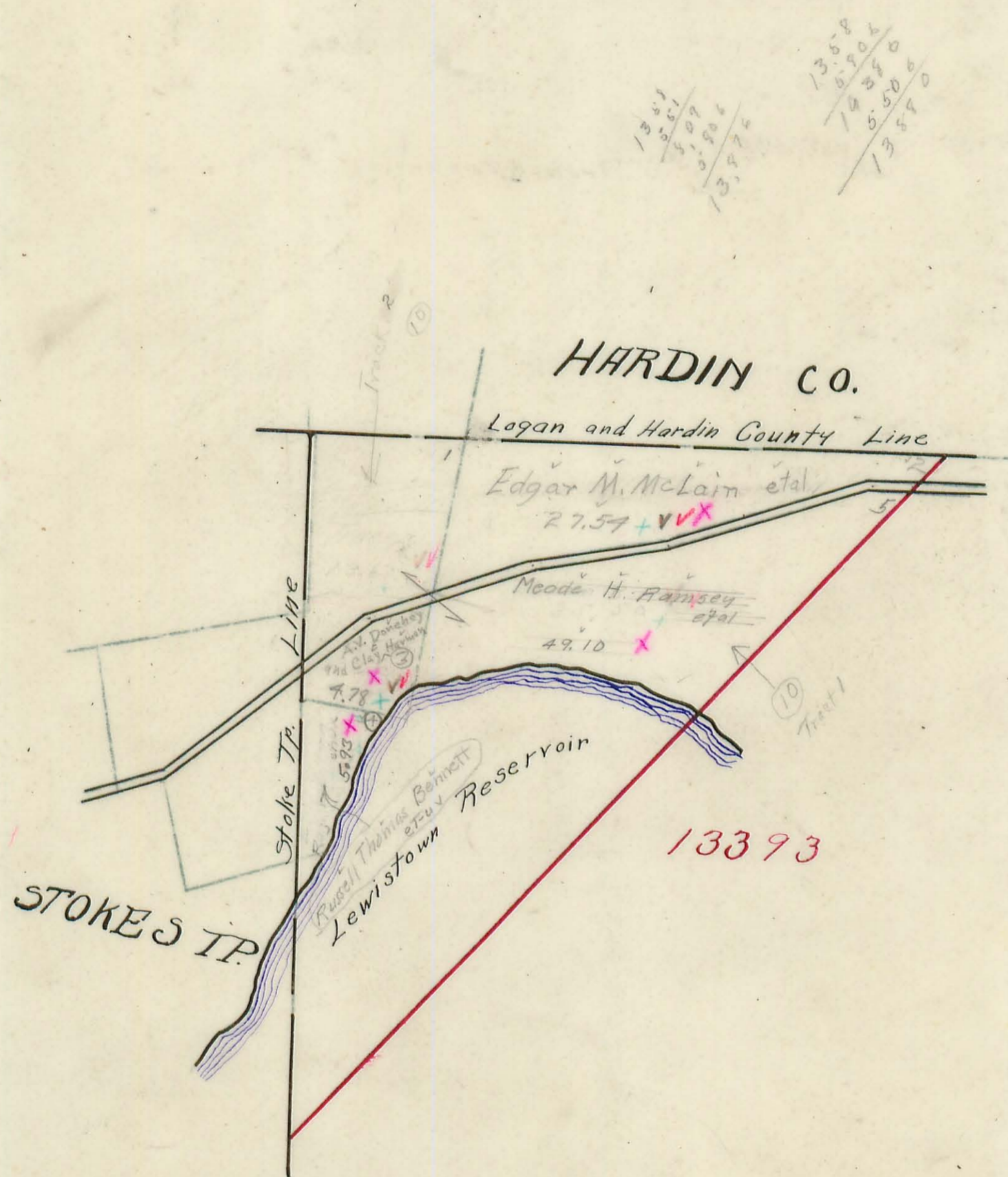




# RICHLAND TOWNSHIP.

Plat of Virginia Military Survey No. 12277

Scale: 1 inch = 10 chains.



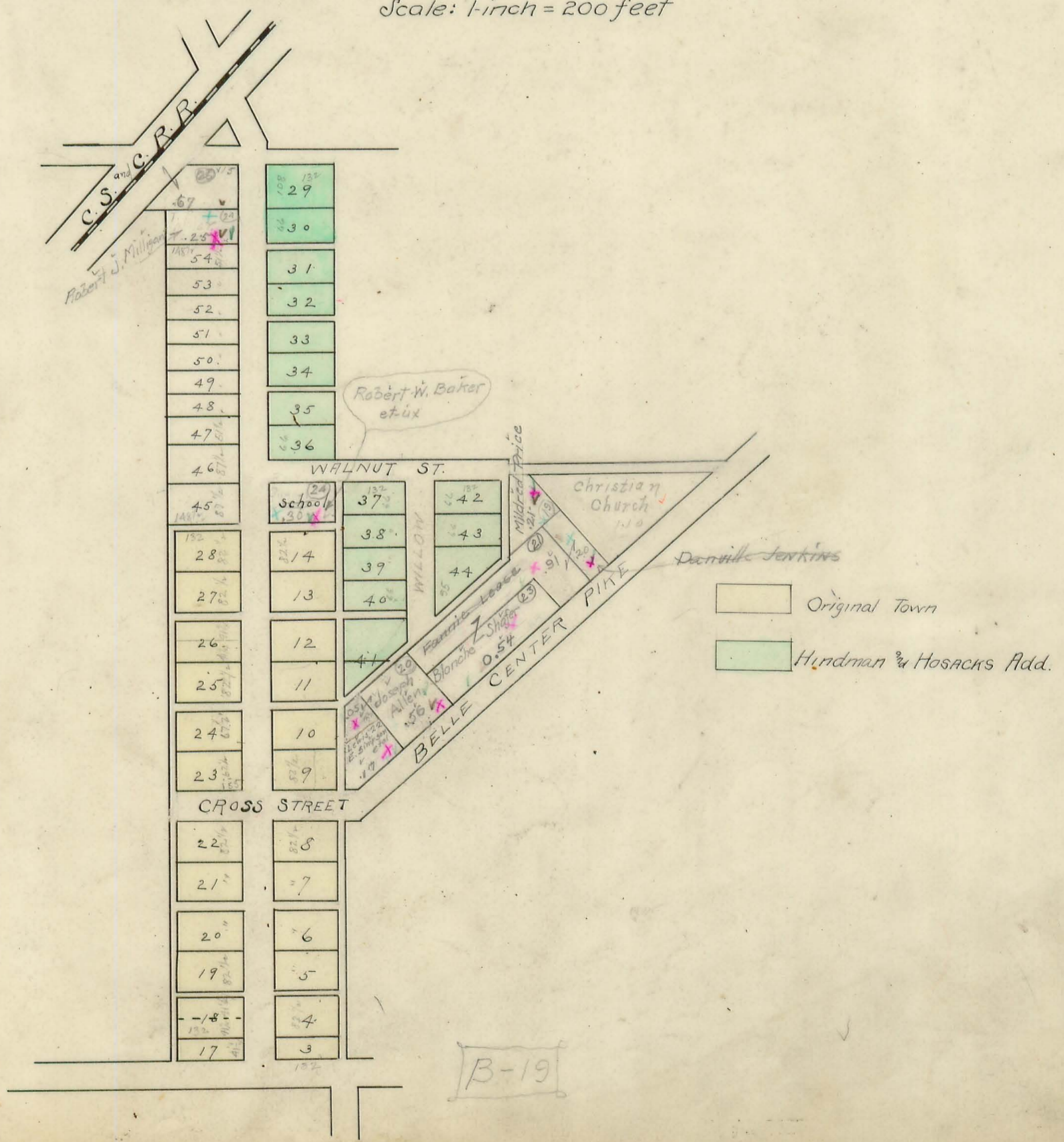


# RICHLAND TOWNSHIP.

Y.M.S. 9950

## NEW RICHLAND

Scale: 1 inch = 200 feet






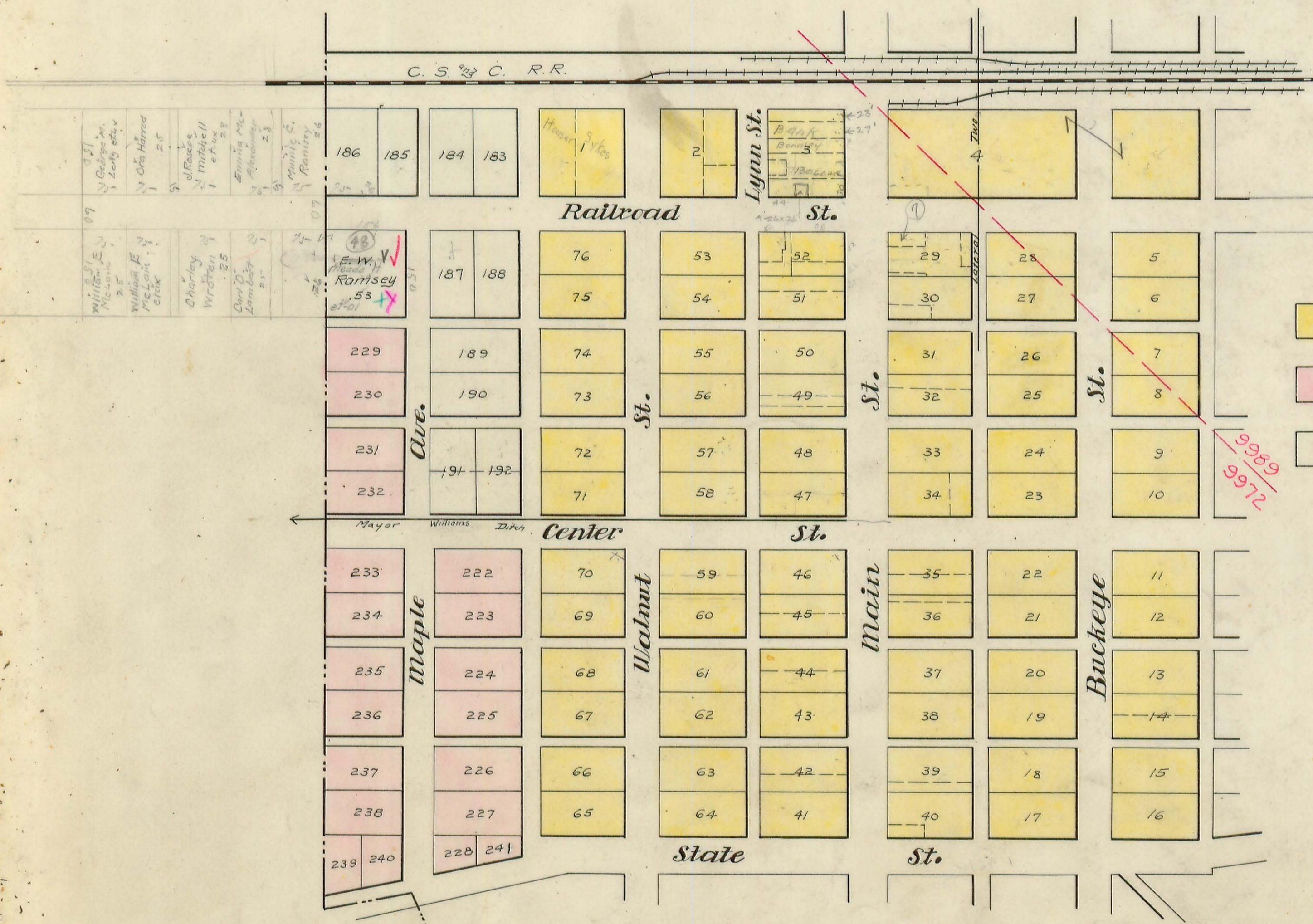
# RICHLAND TOWNSHIP.

*Pt. Belle Center*

*Scale: 1-inch = 150-feet*



C. S. & C. R.R.



- Original Town.
- Young's Add.
- Earick's Add.

9989  
9972

TARRANCE

031  
George W. Leary et al.  
028  
Ora Harrod et al.  
025  
J. Rose Mitchell et al.  
022  
Emma McAlister  
019  
Minnie C. Ramsey et al.

027  
William E. McLean et al.  
024  
William E. McLean et al.  
021  
Charley Wroten et al.  
018  
Carl D. Lamb et al.

015  
E. W. Ramsey et al.

Hester Sikes

Lygon St.

Railroad St.

Maple Ave.

Center St.

Center St.

State St.

Main St.

State St.

Main St.

Buckeye St.

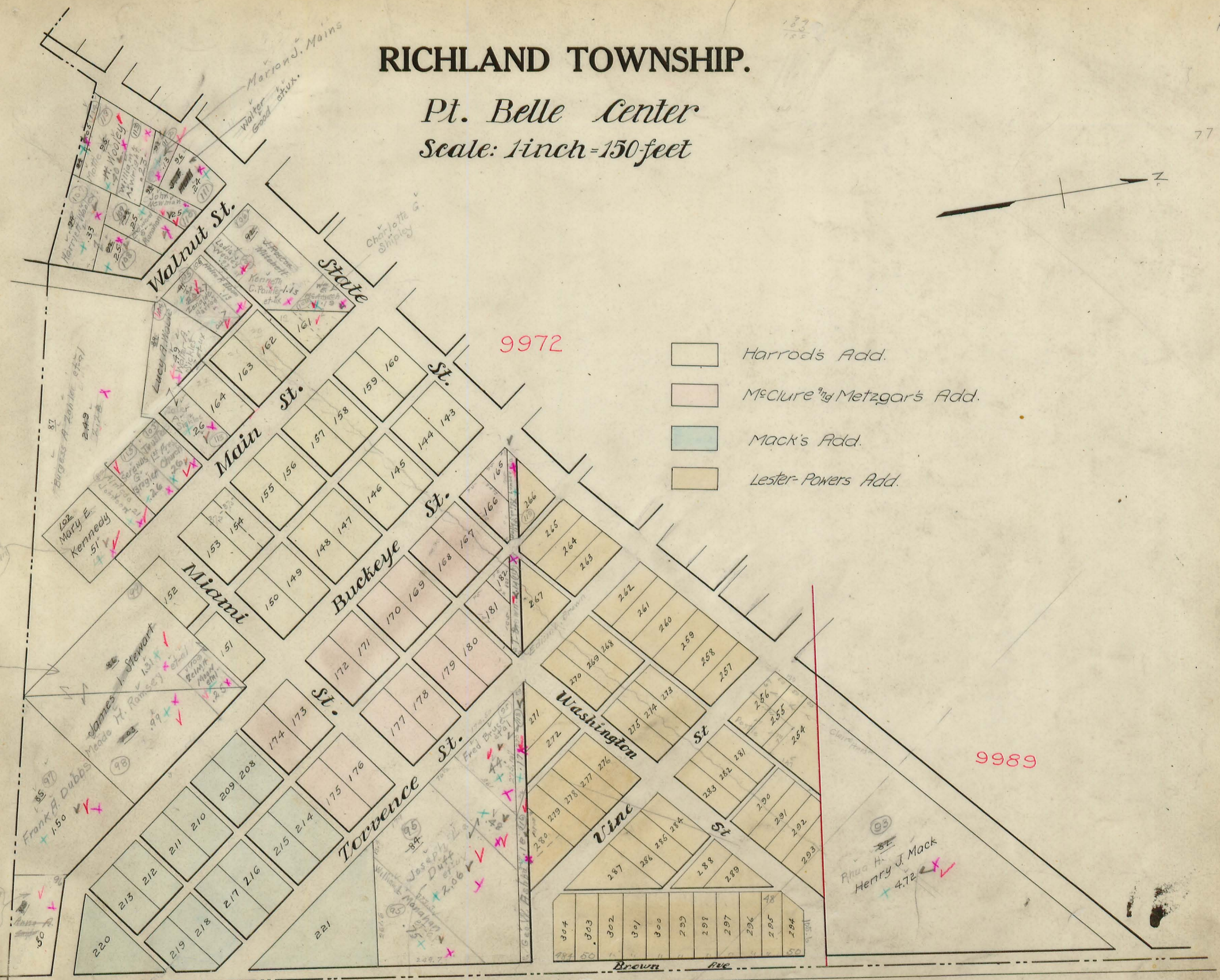



# RICHLAND TOWNSHIP.

*Pt. Belle Center*

*Scale: 1 inch = 150 feet*

77

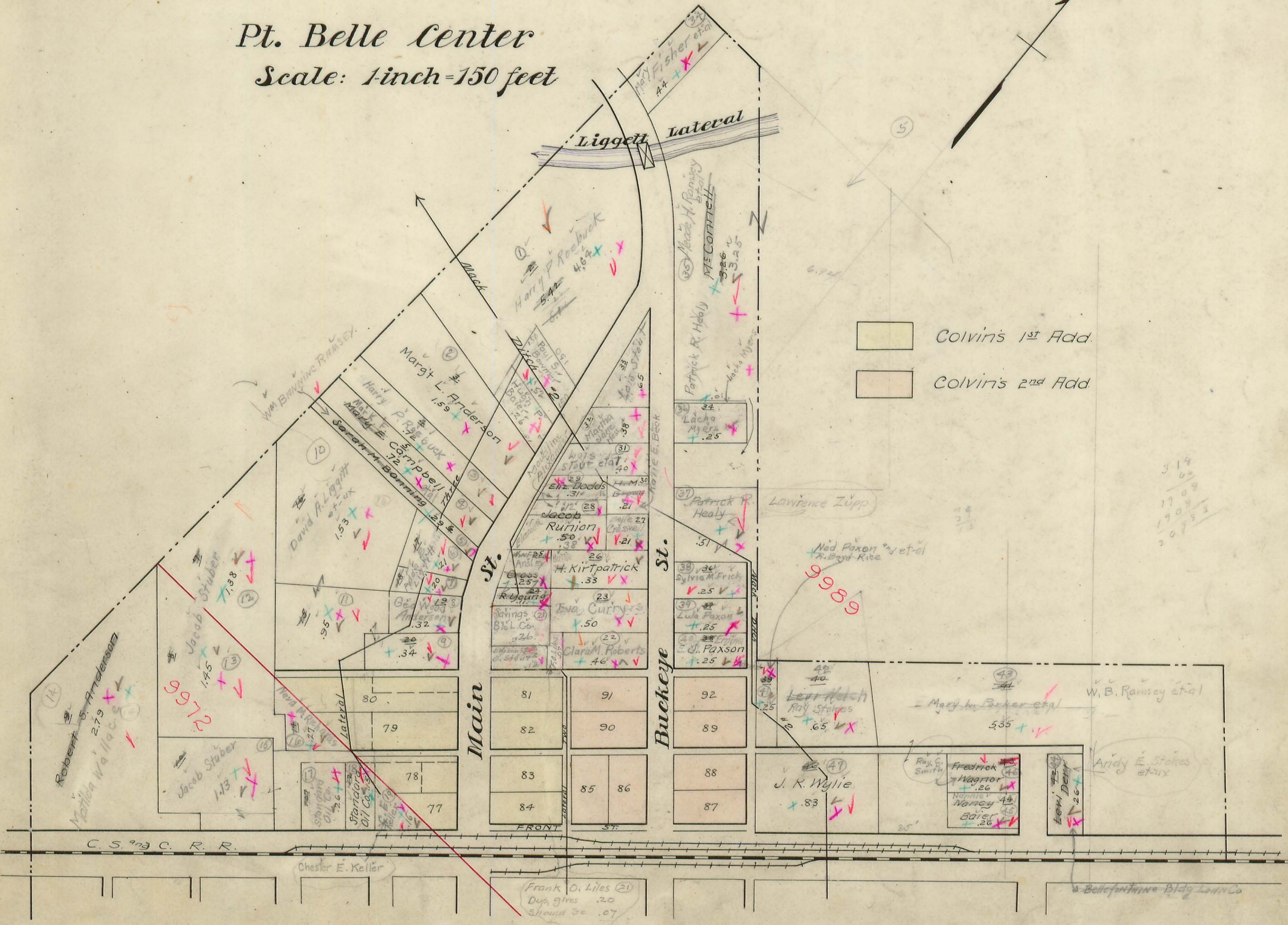



- Harrod's Add.
- McClure and Metzgar's Add.
- Mack's Add.
- Lester-Powers Add.



# RICHLAND TOWNSHIP.

Pt. Belle Center  
Scale: 1 inch = 150 feet



Colvin's 1st Add.  
 Colvin's 2nd Add.

Main St.

Buckeye St.

Liggett Lateral

C. S. and C. R. R.

Frank O. Liles (21)  
Dup. gres .20  
Should be .27

Bellefontaine Bldg Loan Co




# RICHLAND TOWNSHIP.

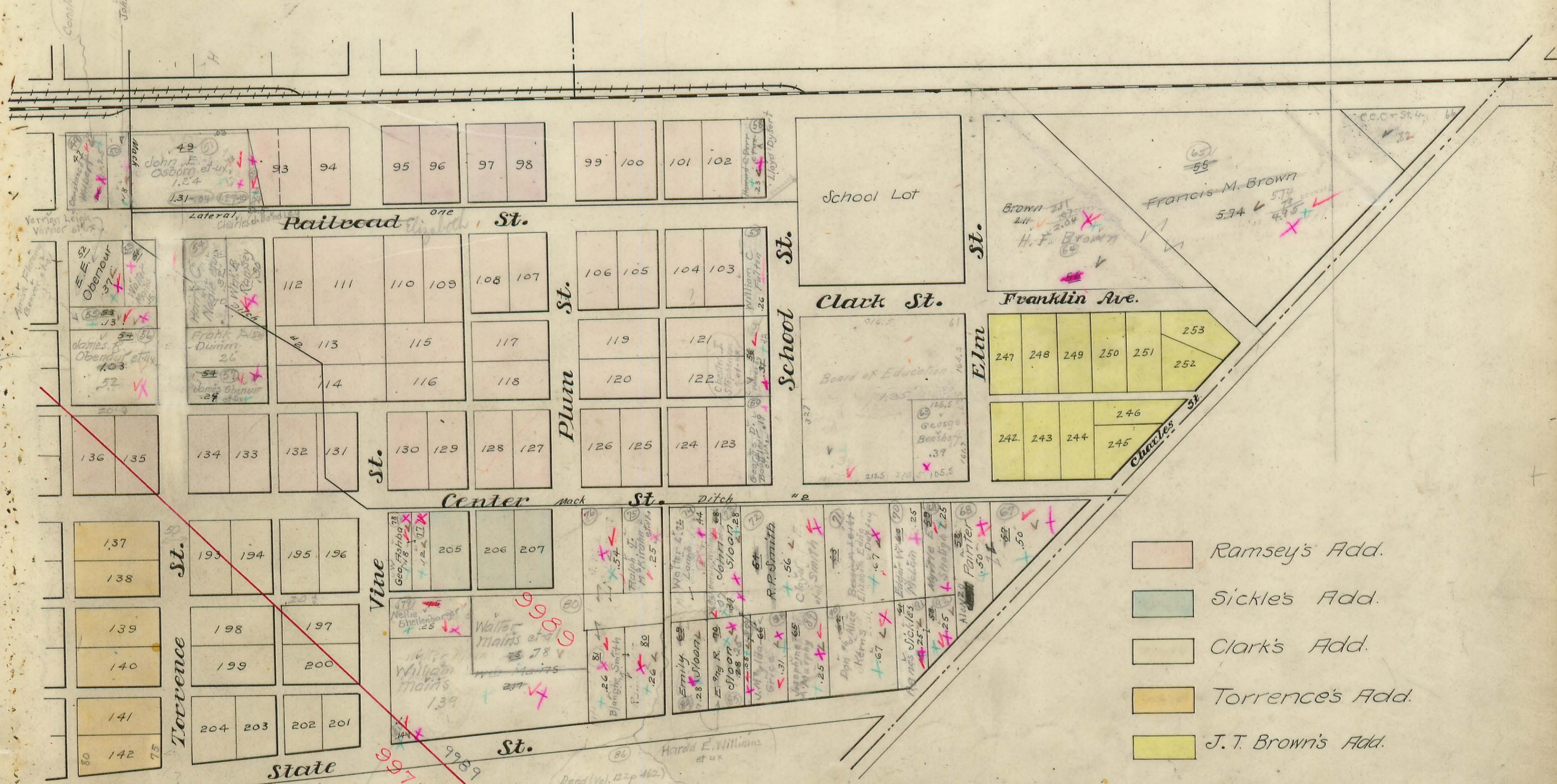
## Pt. Belle Center

Scale: 1-inch = 150 feet

9.27  
9.30  
1.97



1920



- Ramsey's Add.
- Sickles Add.
- Clark's Add.
- Torrence's Add.
- J. T. Brown's Add.

Dead (Vol. 122p 462)  
does not give acreage  
Duplicate gives .37a  
Computes -.074 a

Ym. Mains, 14

9972  
9989

Hard E. Williams et ux

