

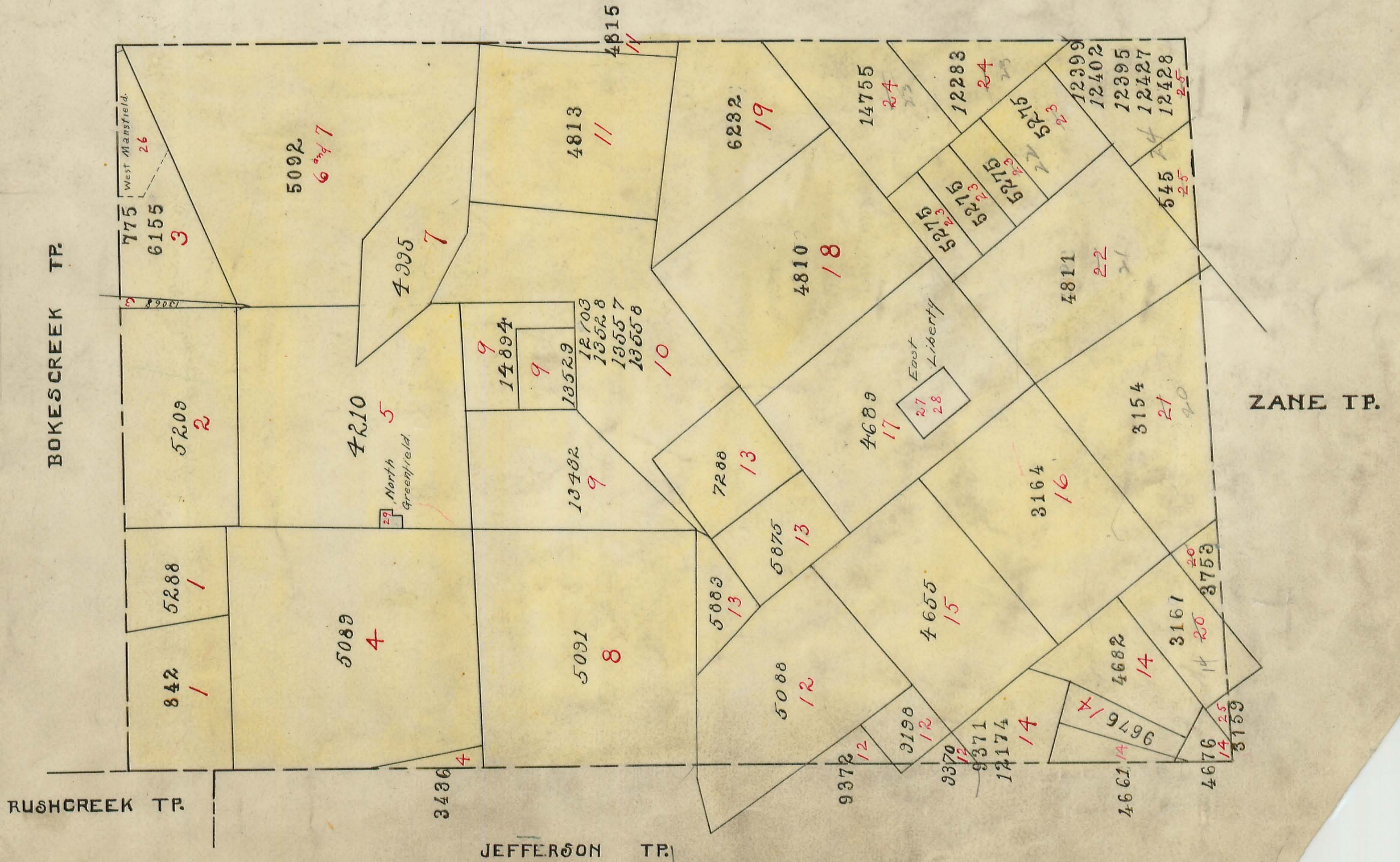
# PERRY TOWNSHIP.

## INDEX MAP

RED FIGURES REFER TO PAGE.

Corrected to  
April 17-1942

### UNION COUNTY

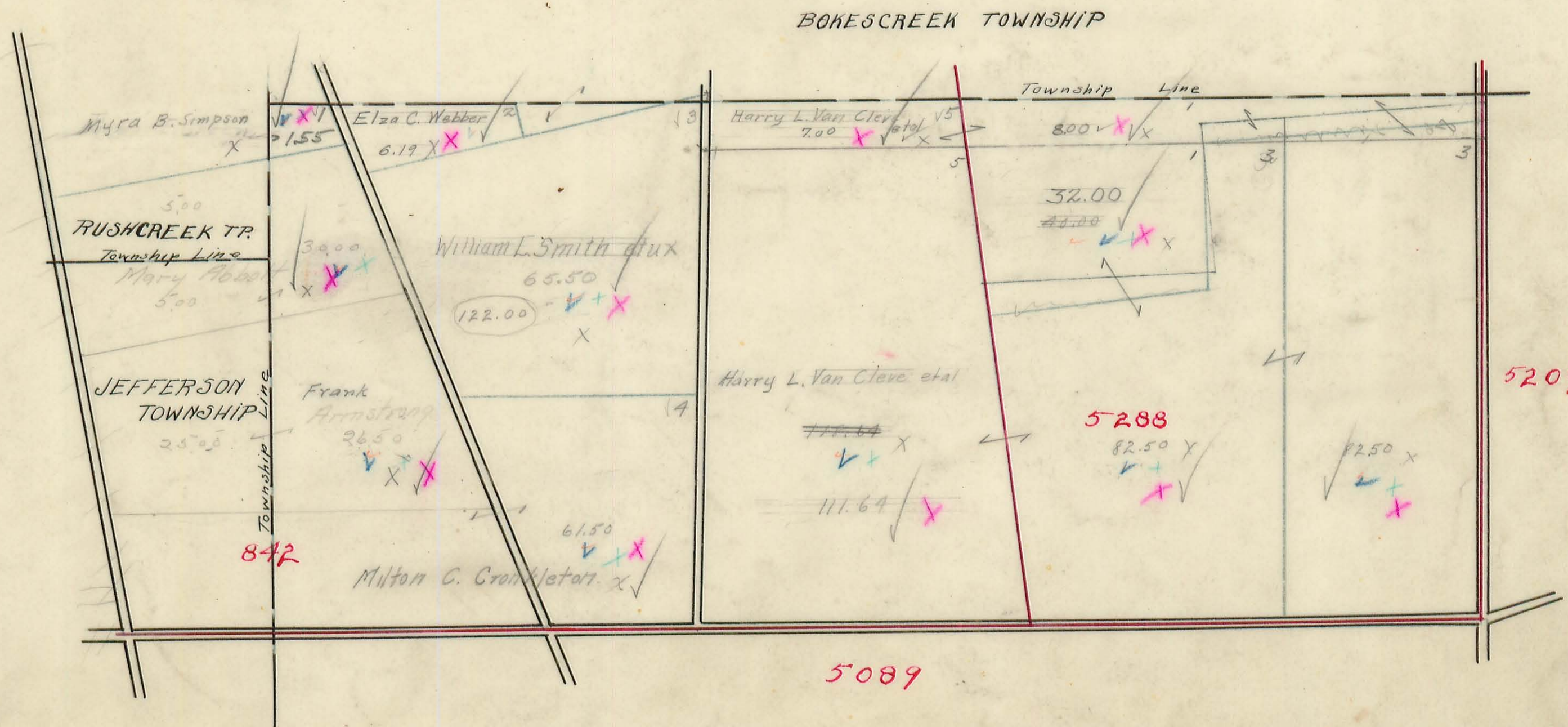




# PERRY TOWNSHIP.

Plat of Virginia Military Survey No. <sup>842</sup> 5288

Scale: 1 inch = 10 chains.



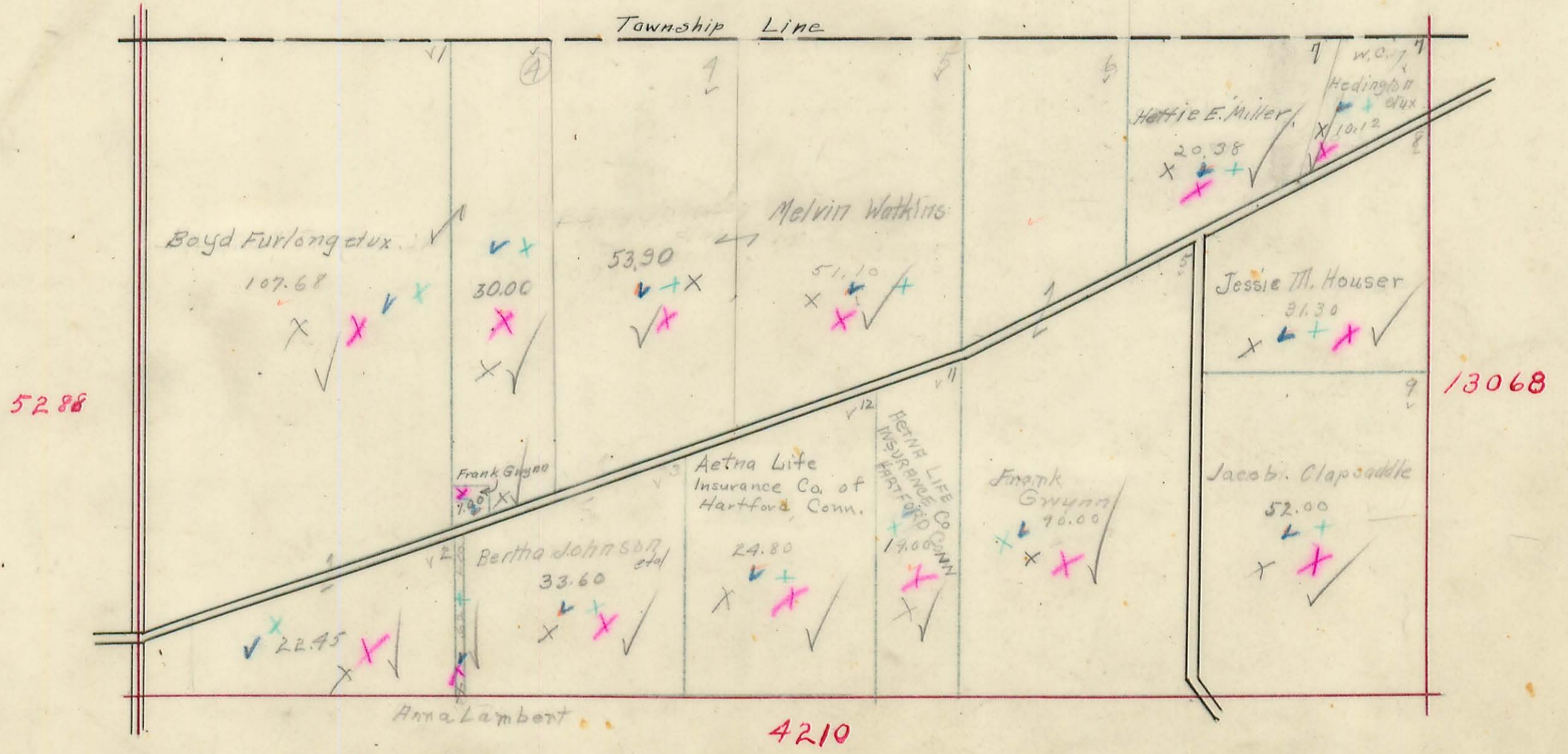


# PERRY TOWNSHIP.

Plat of Virginia Military Survey No. 5209

Scale: 1 inch = 10 chains.

## BOKESCREEK TOWNSHIP

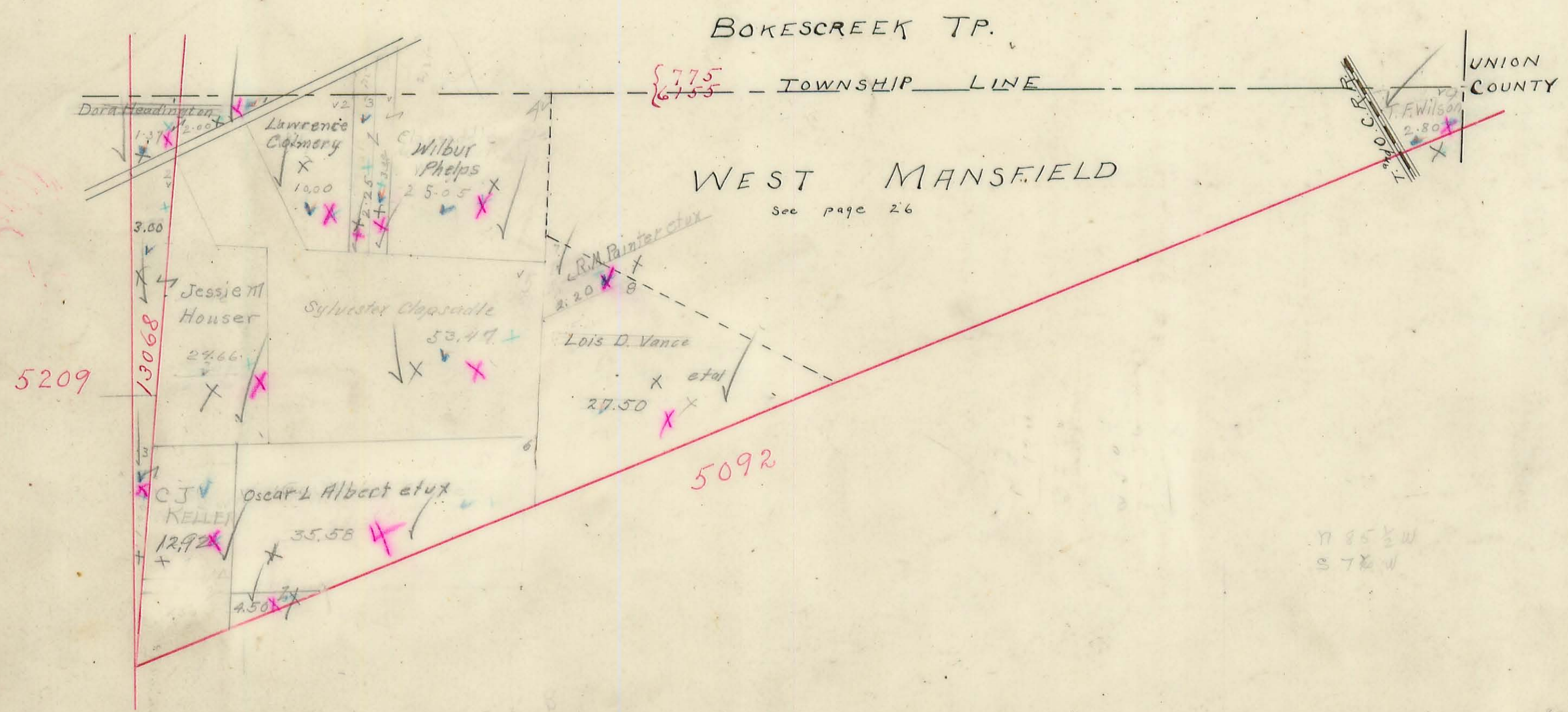




# PERRY TOWNSHIP.

Plat of Virginia Military Survey No.  $\begin{cases} 775 \\ 6155 \\ 13068 \end{cases}$

Scale: 1 inch = 10 chains.





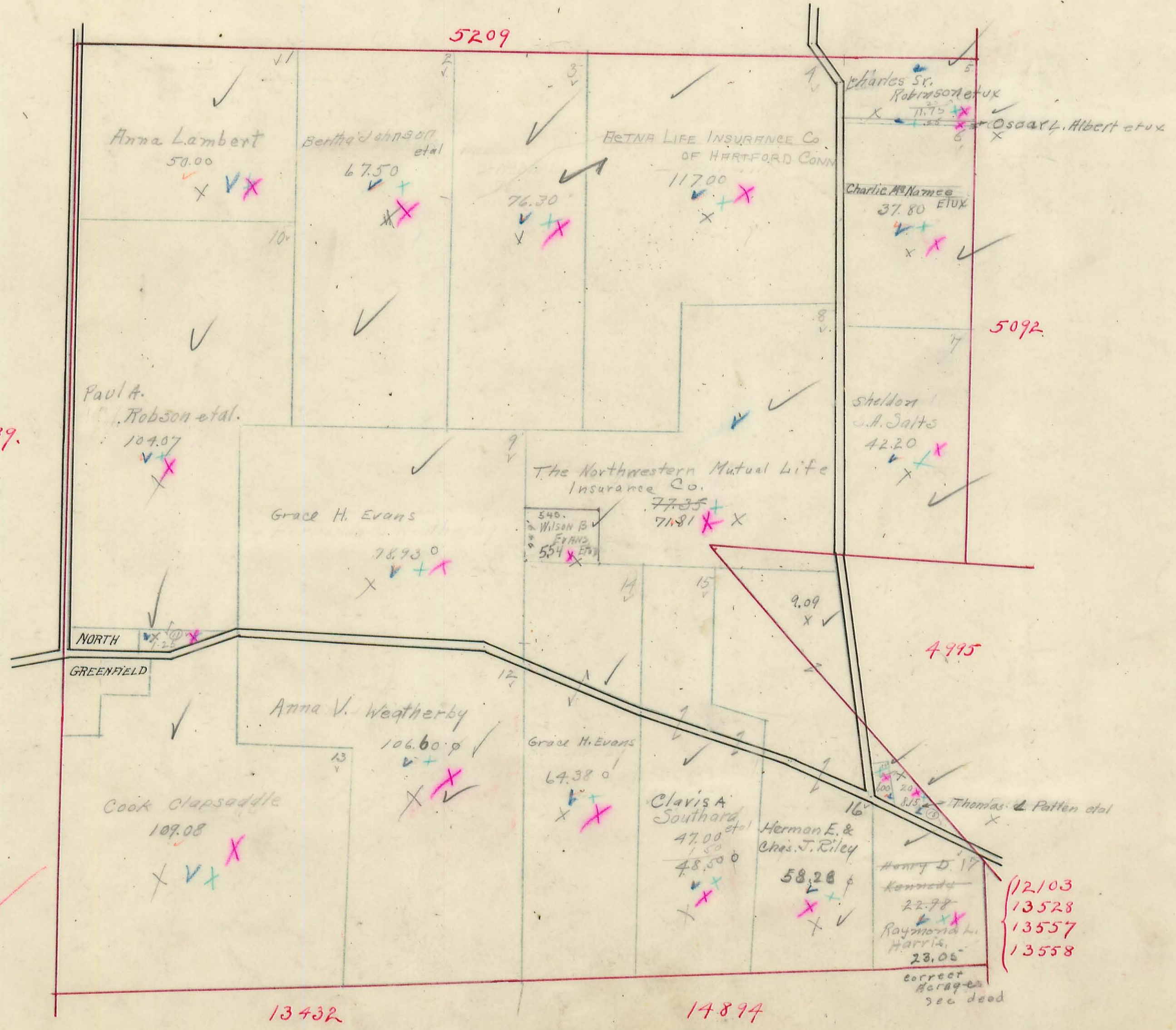




# PERRY TOWNSHIP.

Plat of Virginia Military Survey No. 4210

Scale: 1 inch = 10 chains.

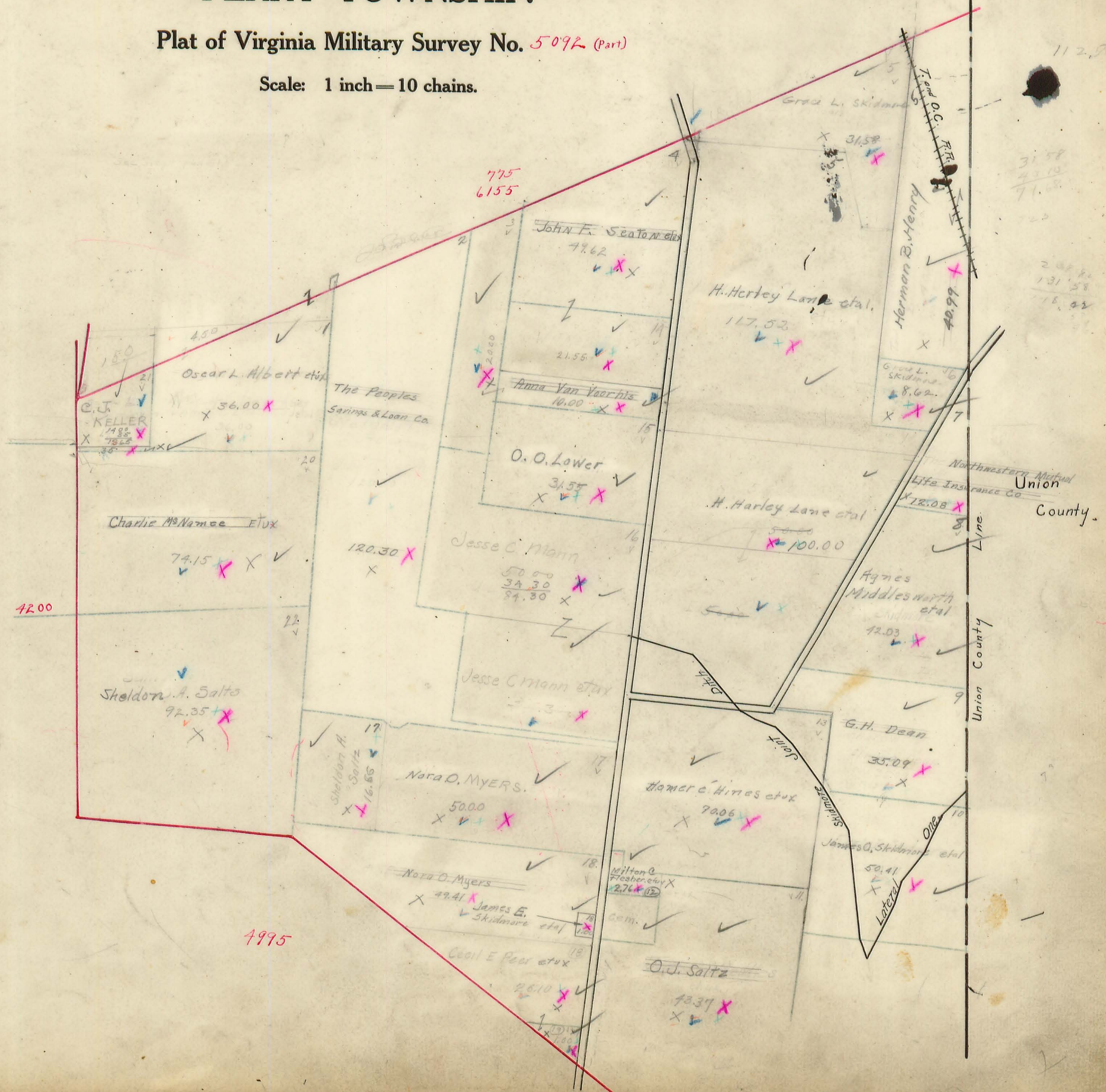




# PERRY TOWNSHIP.

Plat of Virginia Military Survey No. 5092 (Part)

Scale: 1 inch = 10 chains.



112.5

31.58  
43.19  
74.77

207.21  
131.58  
75.63

42.00

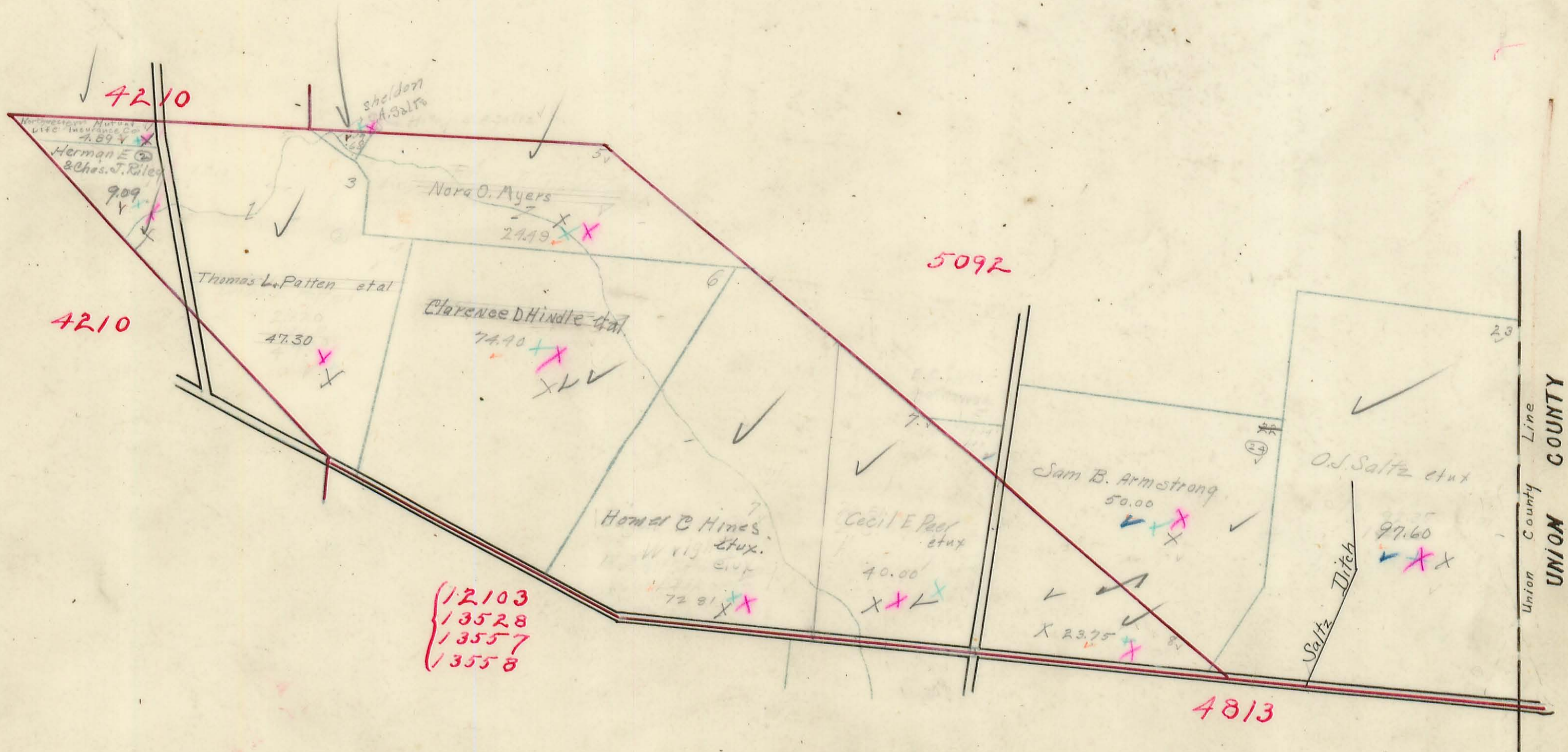
4995



# PERRY TOWNSHIP.

Plat of Virginia Military Survey No. <sup>4995</sup> 5092 (Part)

Scale: 1 inch = 10 chains.

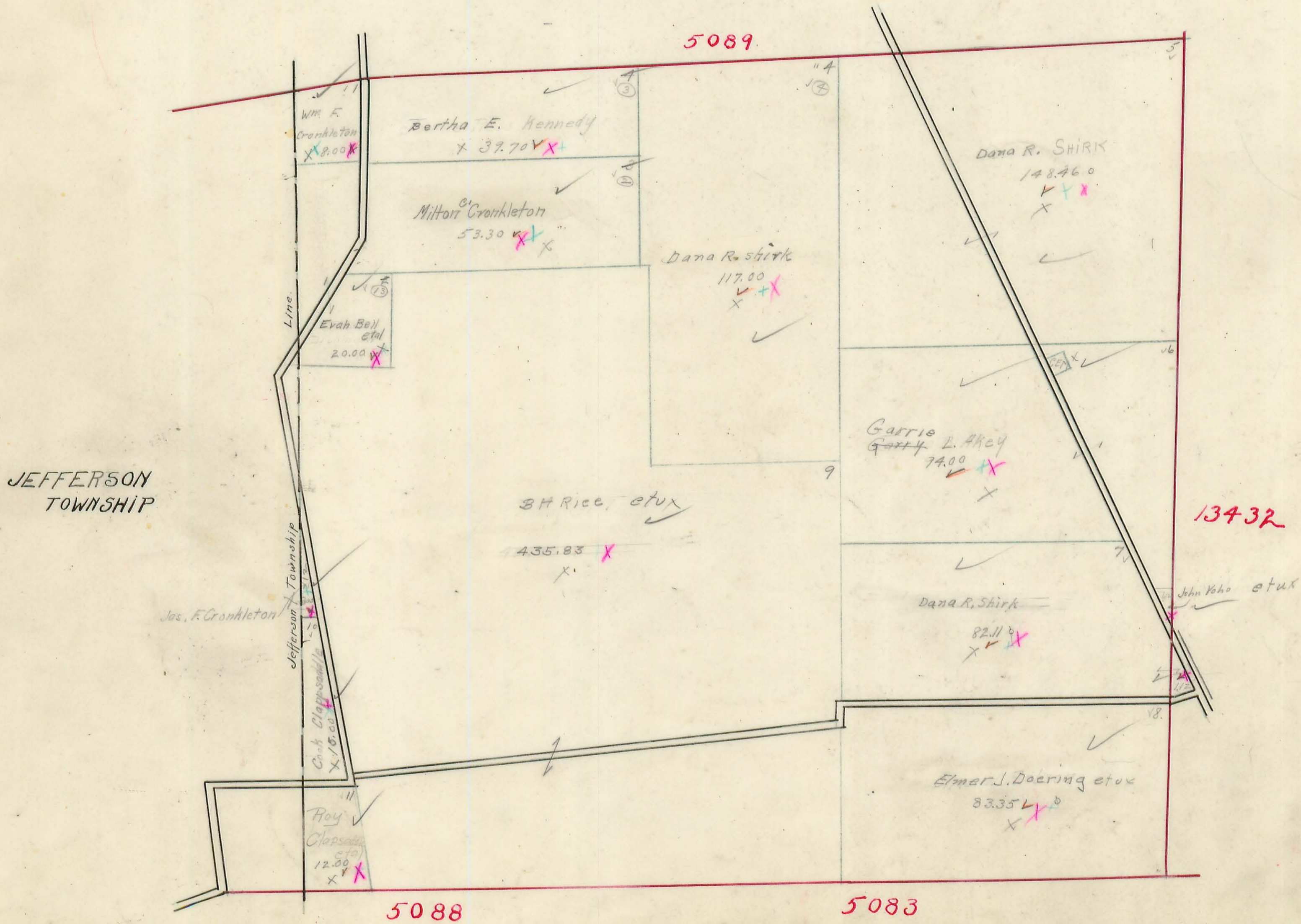




# PERRY TOWNSHIP.

Plat of Virginia Military Survey No. 5091

Scale: 1 inch = 10 chains.

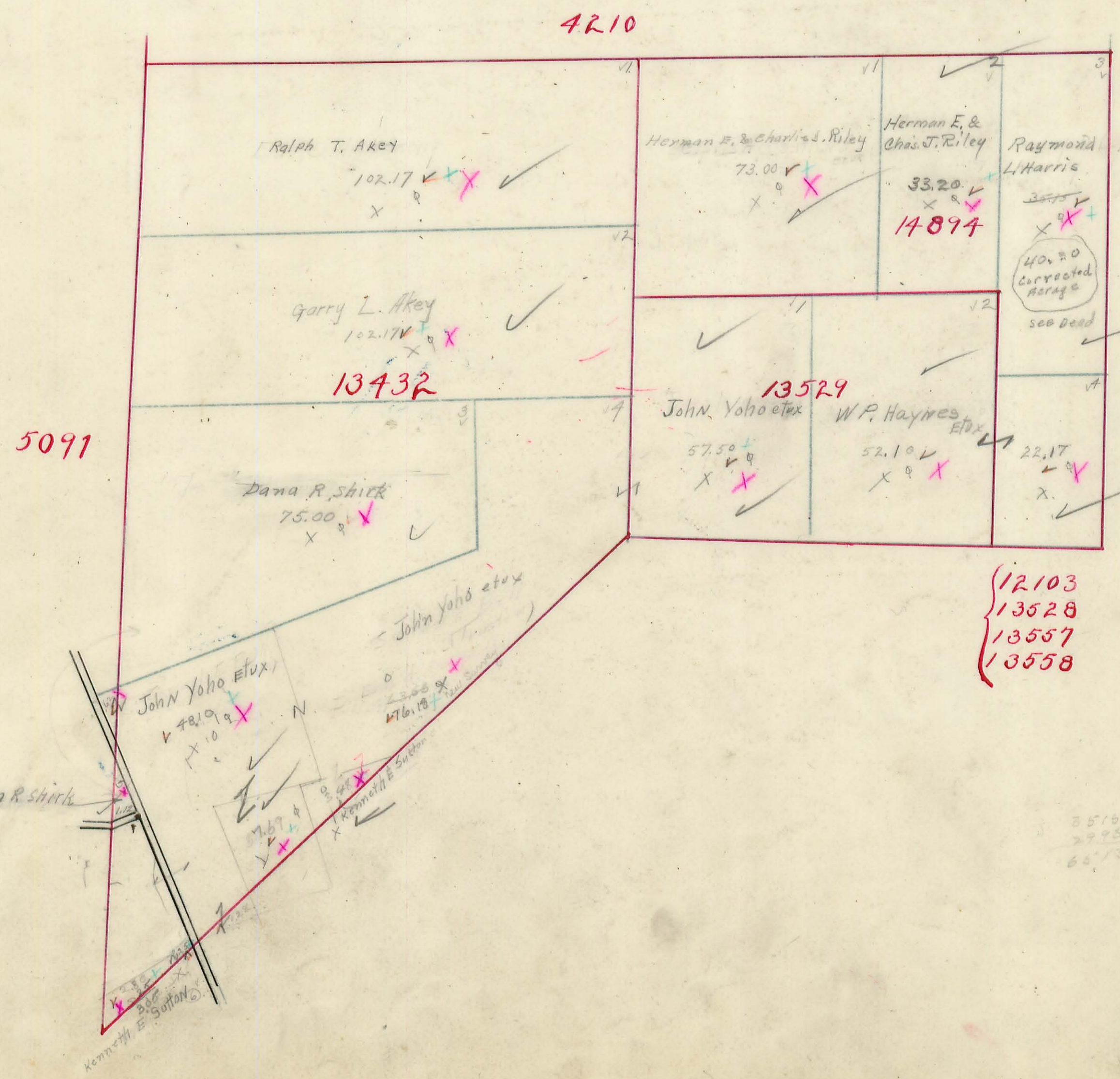




# PERRY TOWNSHIP.

Plat of Virginia Military Survey No. **13432**  
**14894**  
**13529**

Scale: 1 inch = 10 chains.



- 12103
- 13528
- 13557
- 13558

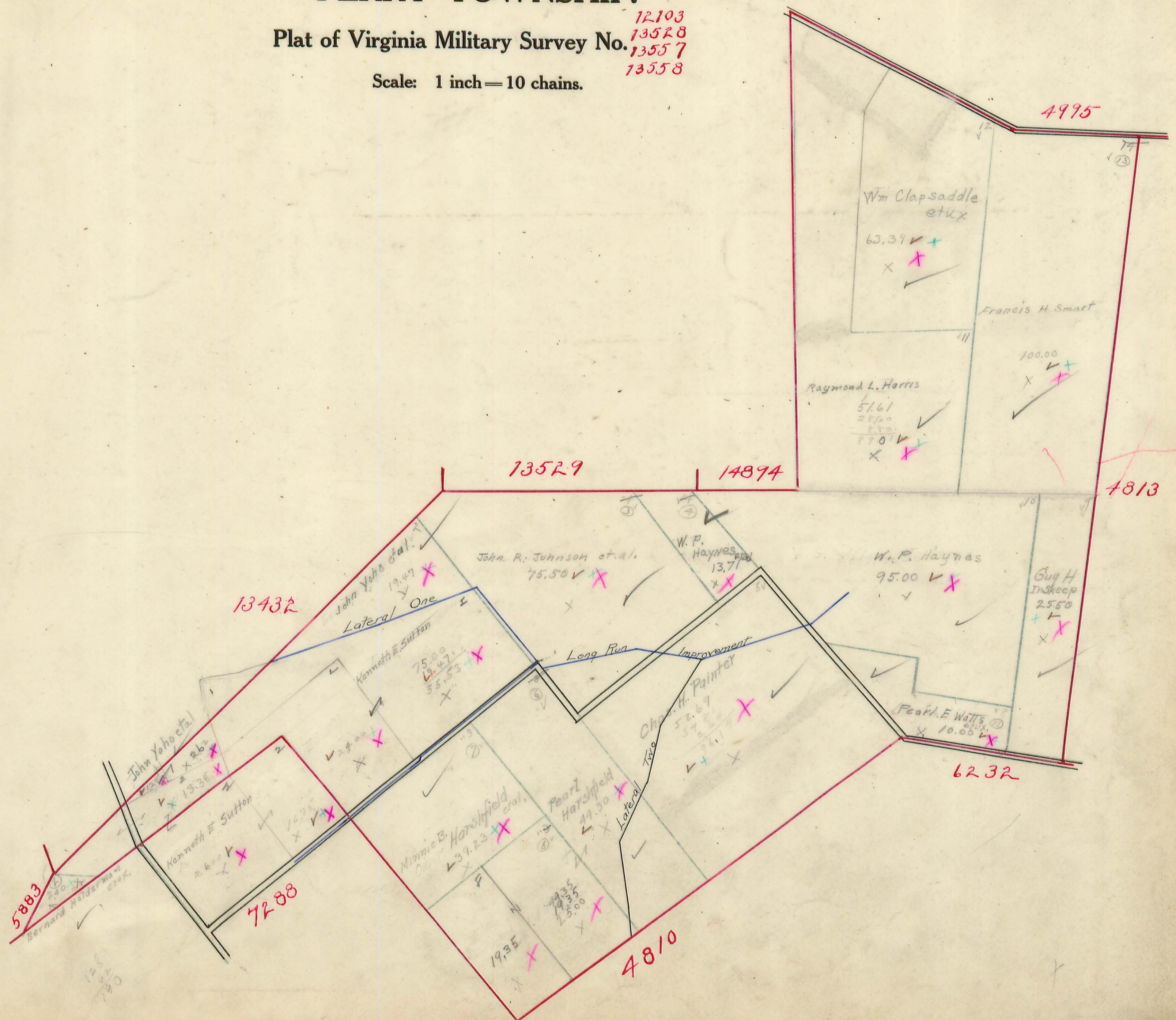
3510  
2925  
66/3



# PERRY TOWNSHIP.

Plat of Virginia Military Survey No. 12103  
13528  
13557  
13558

Scale: 1 inch = 10 chains.



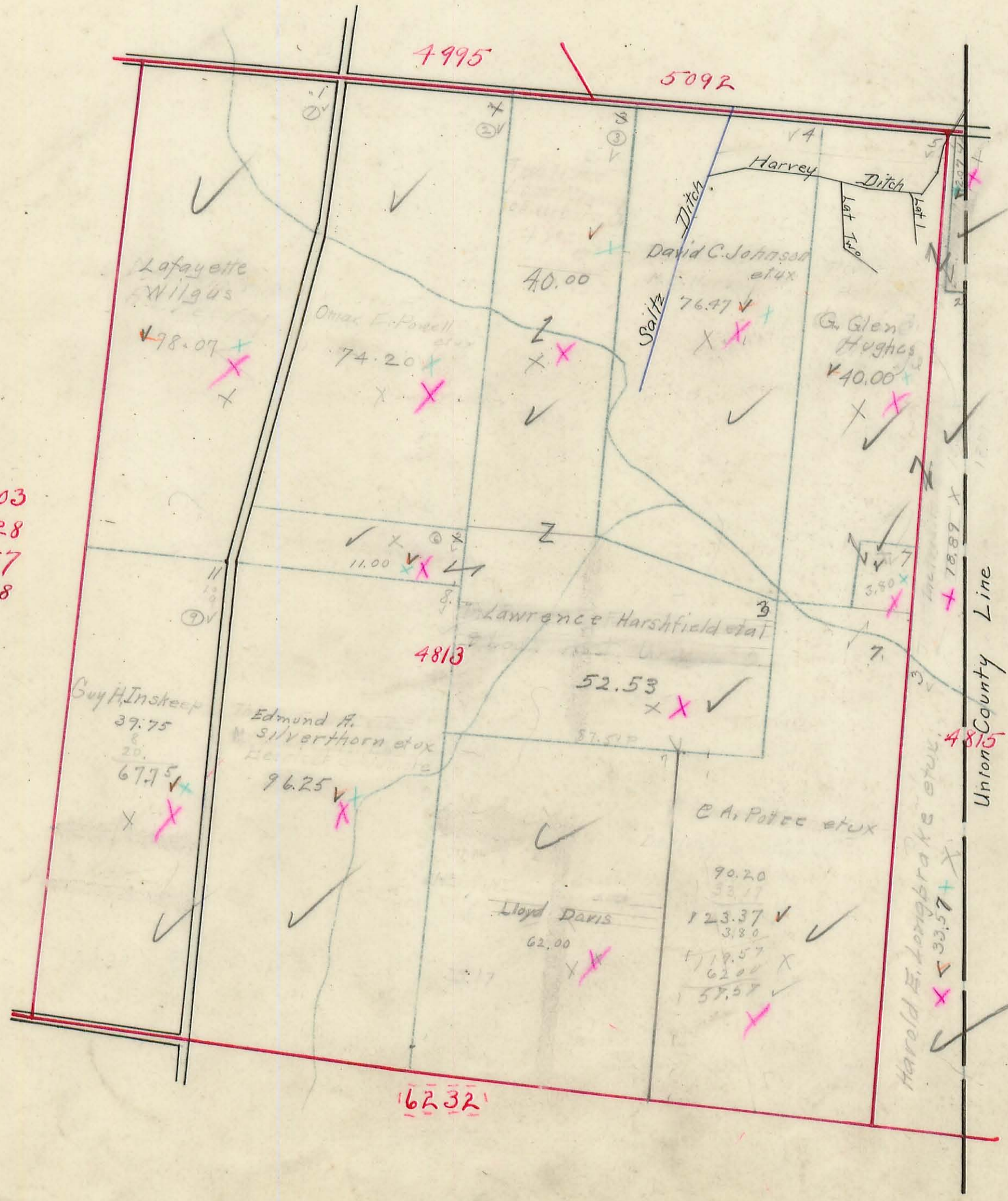


# PERRY TOWNSHIP.

Plat of Virginia Military Survey No. 4813  
4815

Scale: 1 inch = 10 chains.

12103  
13528  
13557  
13558



UNION COUNTY

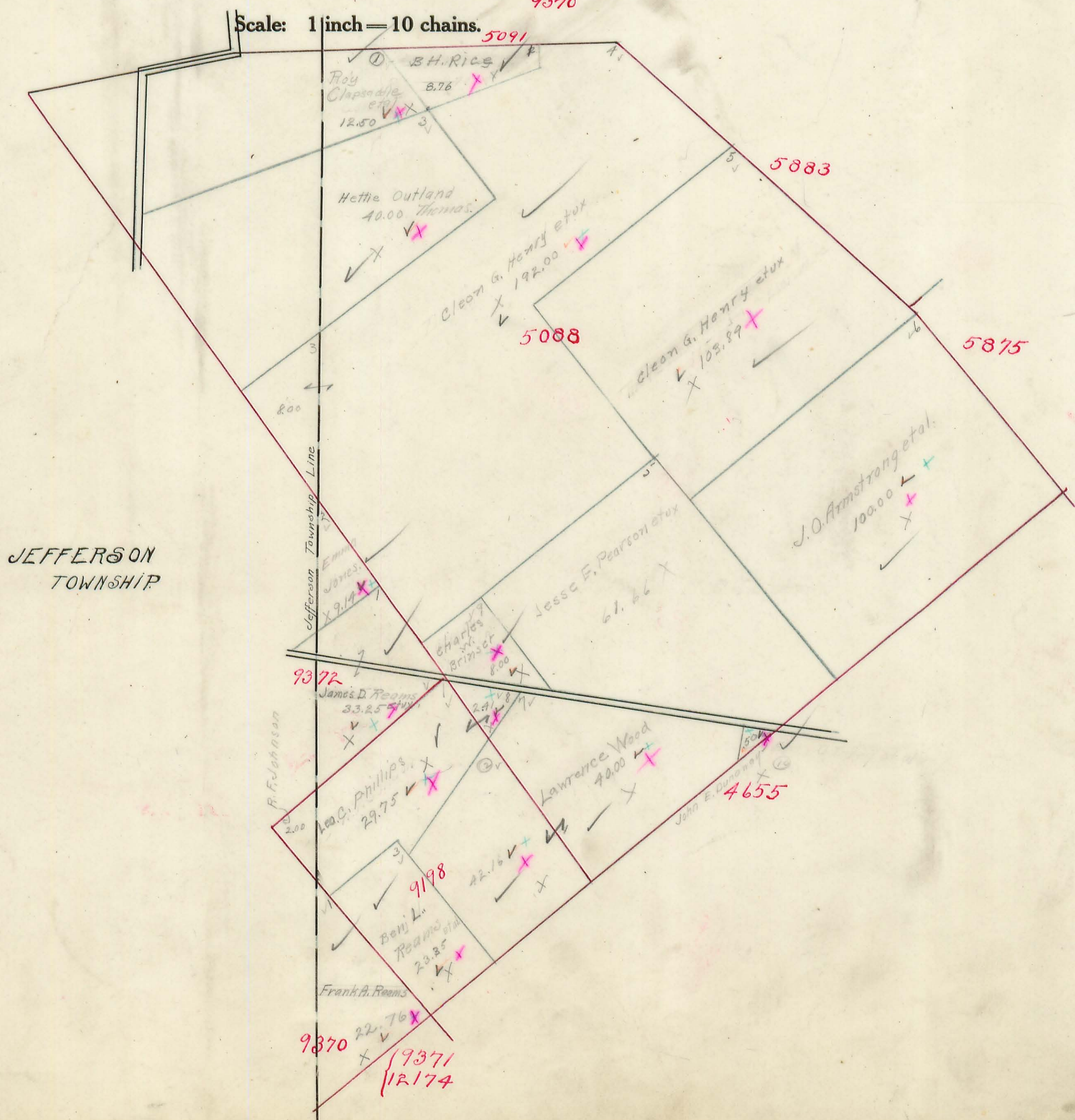
128



# PERRY TOWNSHIP.

Plat of Virginia Military Survey No. <sup>5088</sup> 9372-9198 9370

Scale: 1 inch = 10 chains.



JEFFERSON  
TOWNSHIP

165.55  
103.89  
61.66

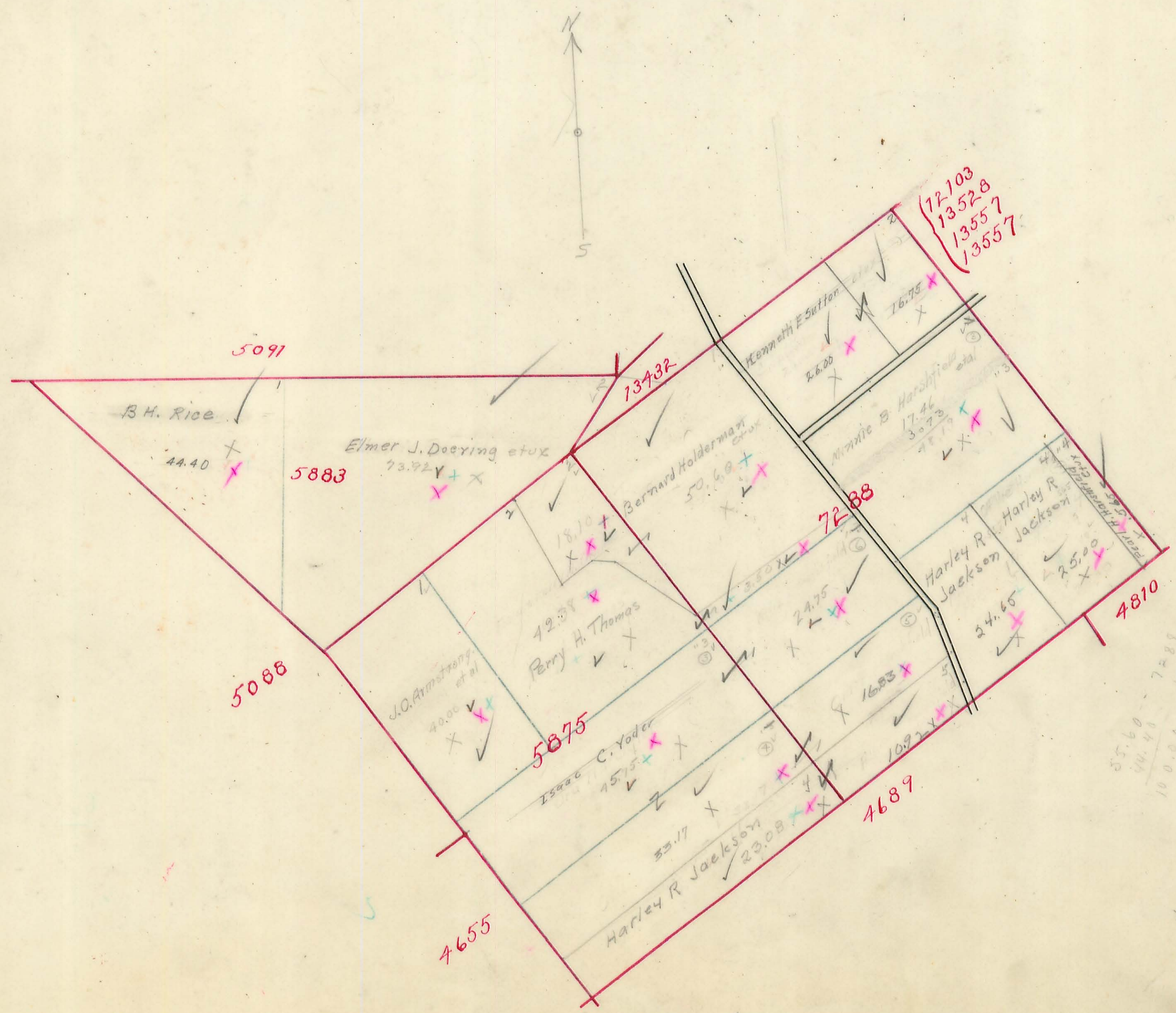
9370 + 9371  
12174



# PERRY TOWNSHIP.

Plat of Virginia Military Survey No. <sup>5883</sup>  
<sup>5875</sup>  
<sup>7288</sup>

Scale: 1 inch = 10 chains.



46.60  
39.23  
7.37  
16.32  
11.00

50.00  
50.00  
50.00  
50.00  
50.00

55.60  
44.40  
100.00

21.00  
5.00  
5.00  
5.00  
5.00

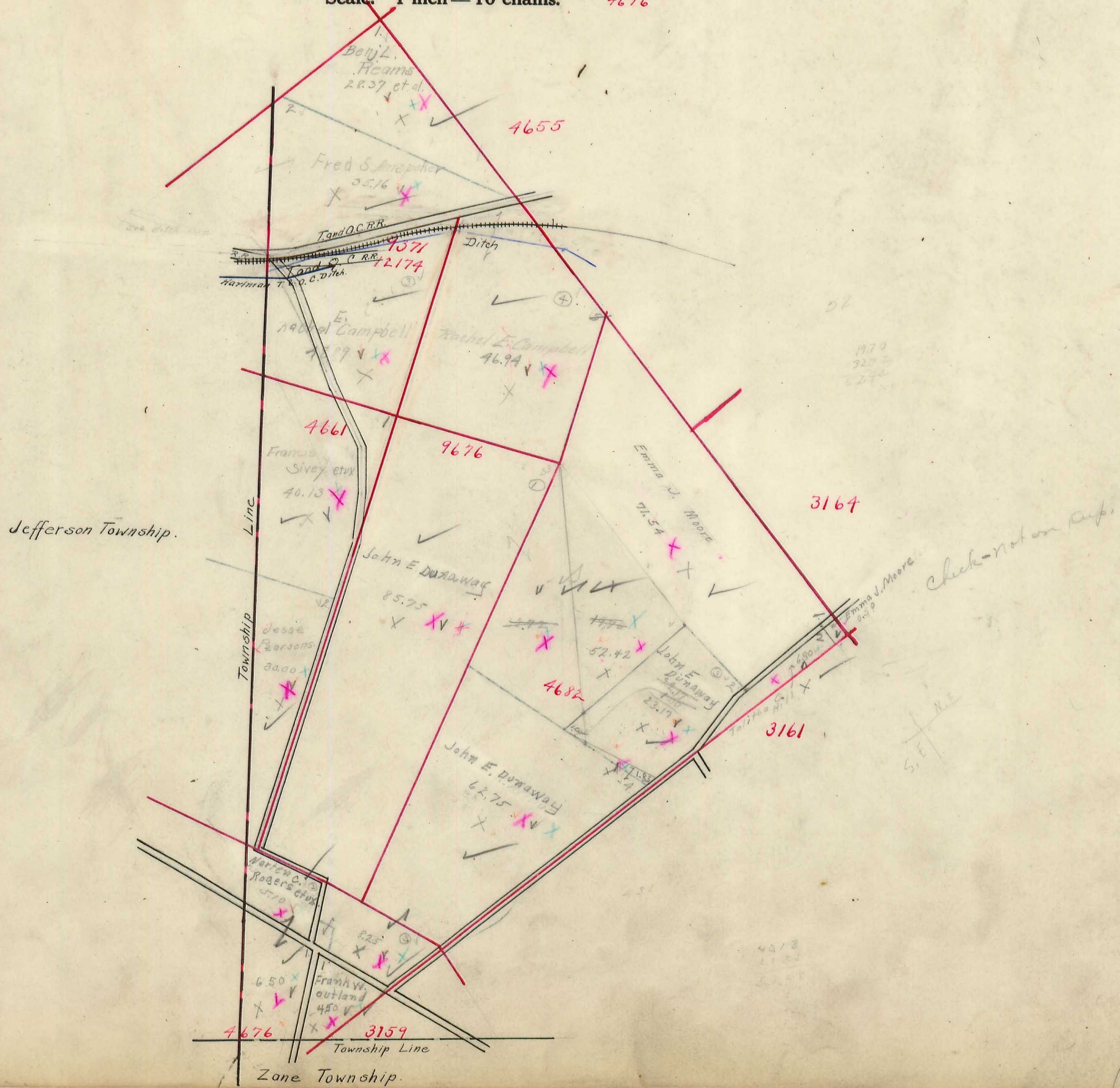


# PERRY TOWNSHIP.

Plat of Virginia Military Survey No. 4661

9371  
2174  
4661  
9676  
4682  
4676

Scale: 1 inch = 10 chains.



491  
655  
1146

S. E. N. E.



# PERRY TOWNSHIP.

Plat of Virginia Military Survey No. 7655

Scale: 1 inch = 10 chains.

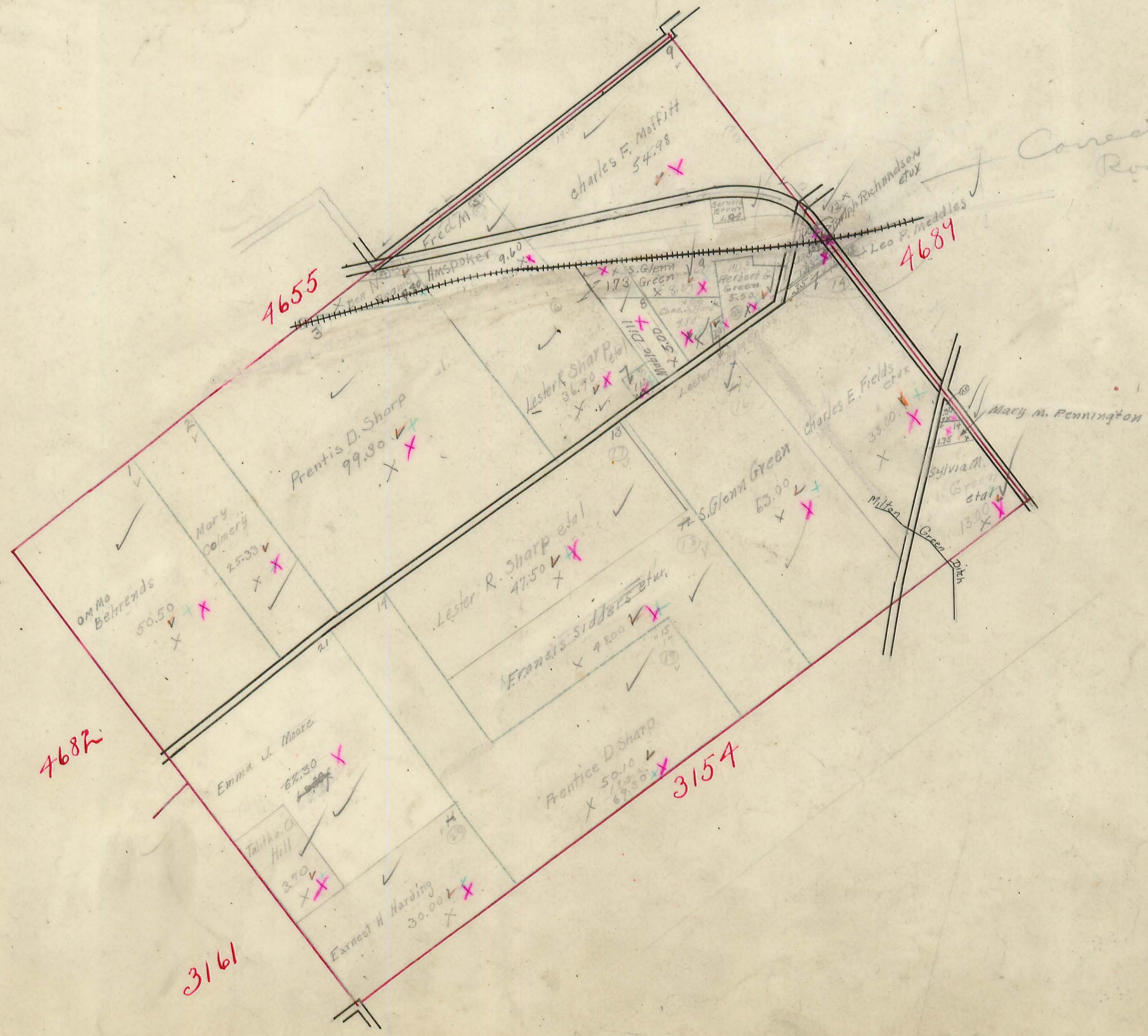




# PERRY TOWNSHIP.

Plat of Virginia Military Survey No. 3164

Scale: 1 inch = 10 chains.





# PERRY TOWNSHIP.

Plat of Virginia Military Survey No. 4689

Scale: 1 inch = 10 chains.



*Check name on  
Village map*

4877  
 866  
 72-8  
 71  
 70  
 3.70  
 430  
 290  
 50



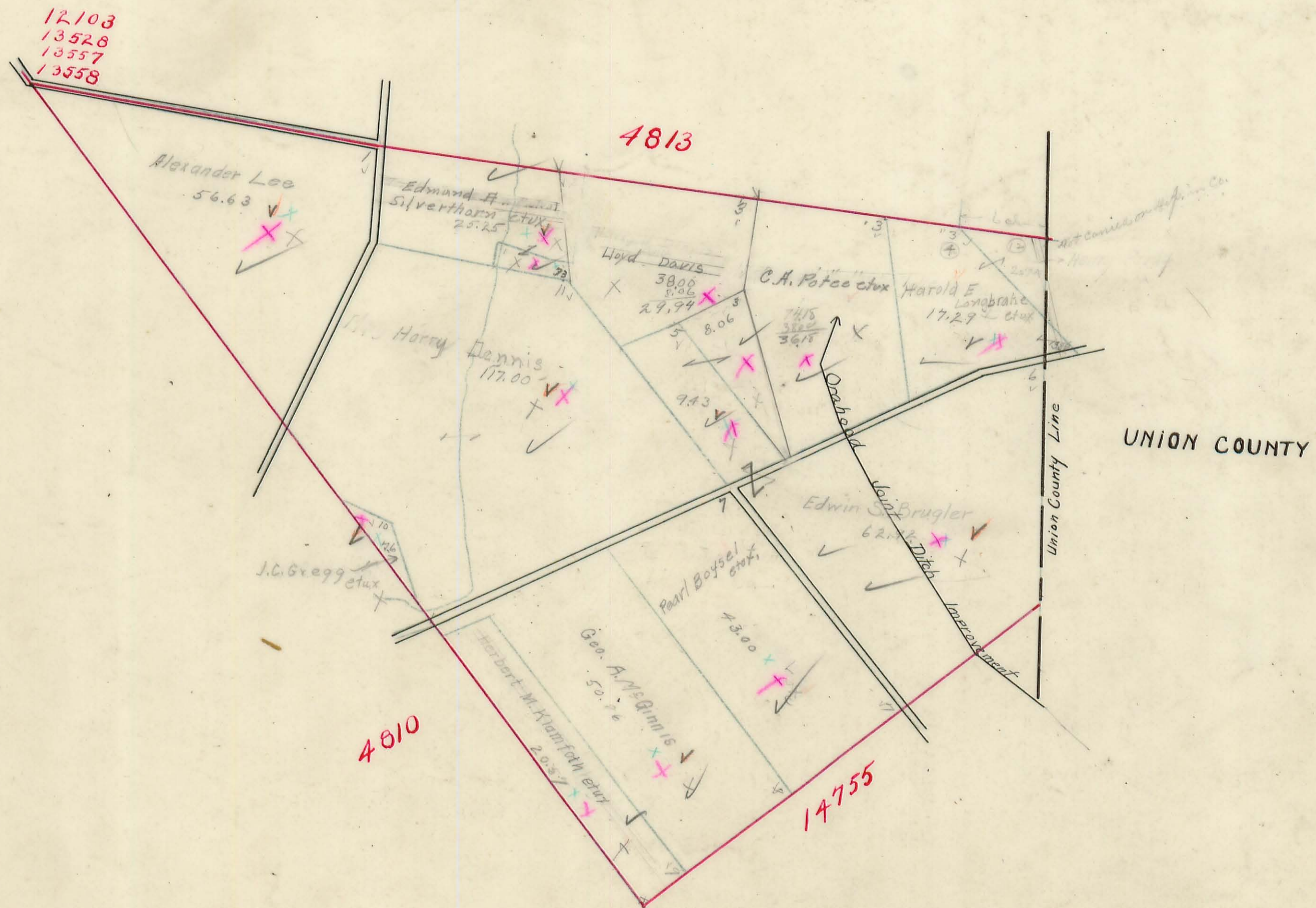




# PERRY TOWNSHIP.

Plat of Virginia Military Survey No. 6232

Scale: 1 inch = 10 chains.

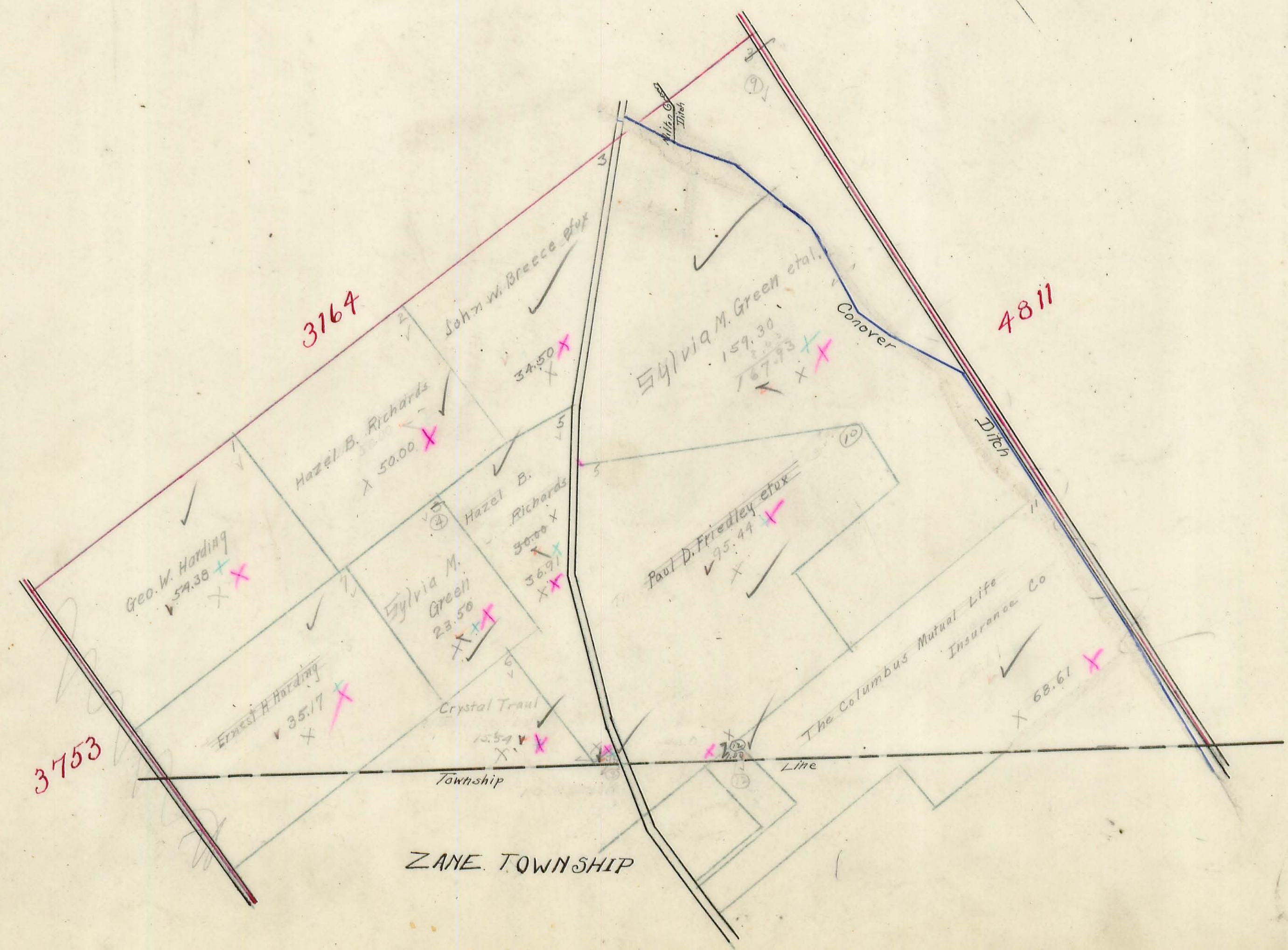




# PERRY TOWNSHIP.

Plat of Virginia Military Survey No. 3154

Scale: 1 inch = 10 chains.

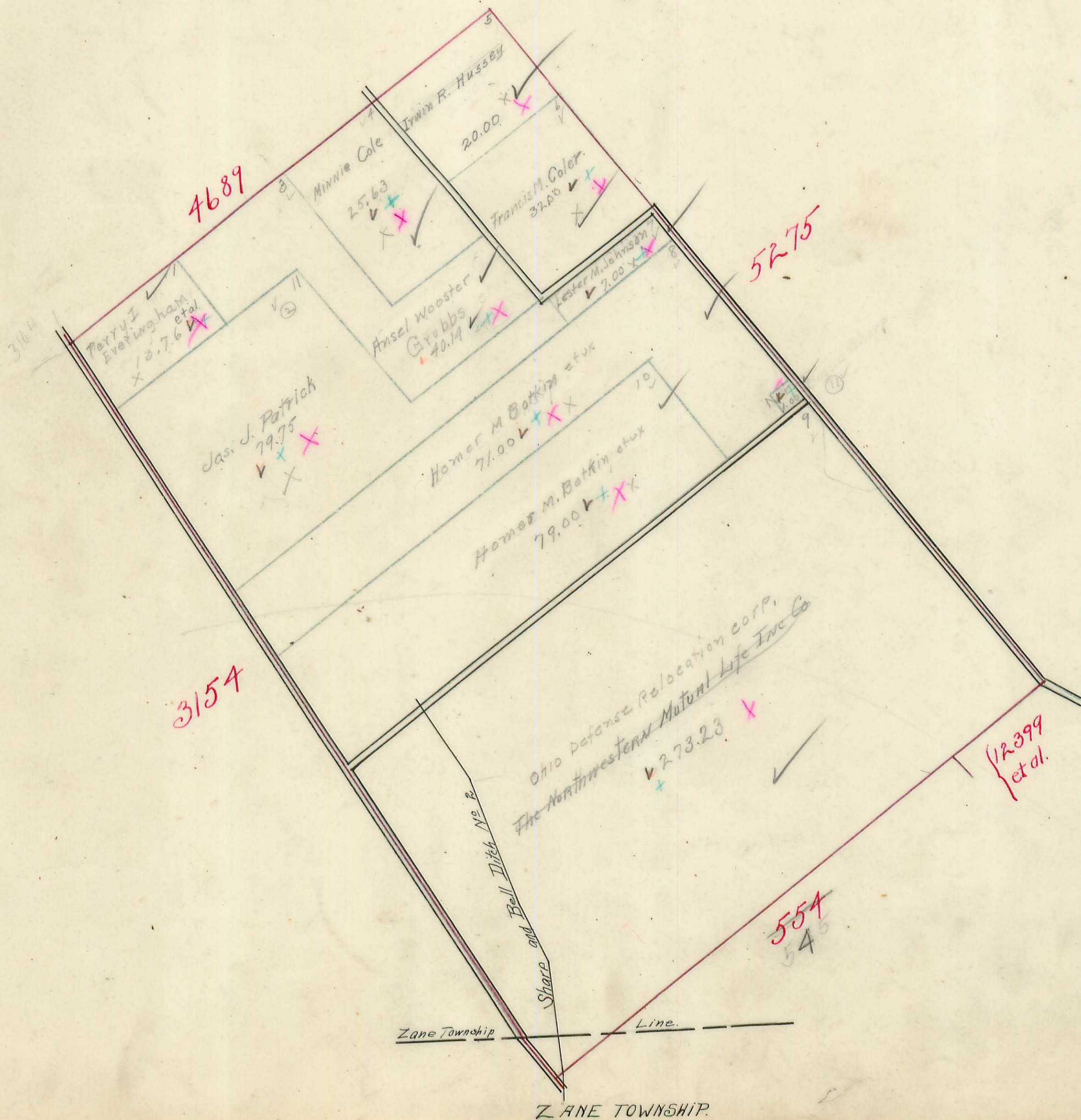




# PERRY TOWNSHIP.

Plat of Virginia Military Survey No. 4811

Scale: 1 inch = 10 chains.

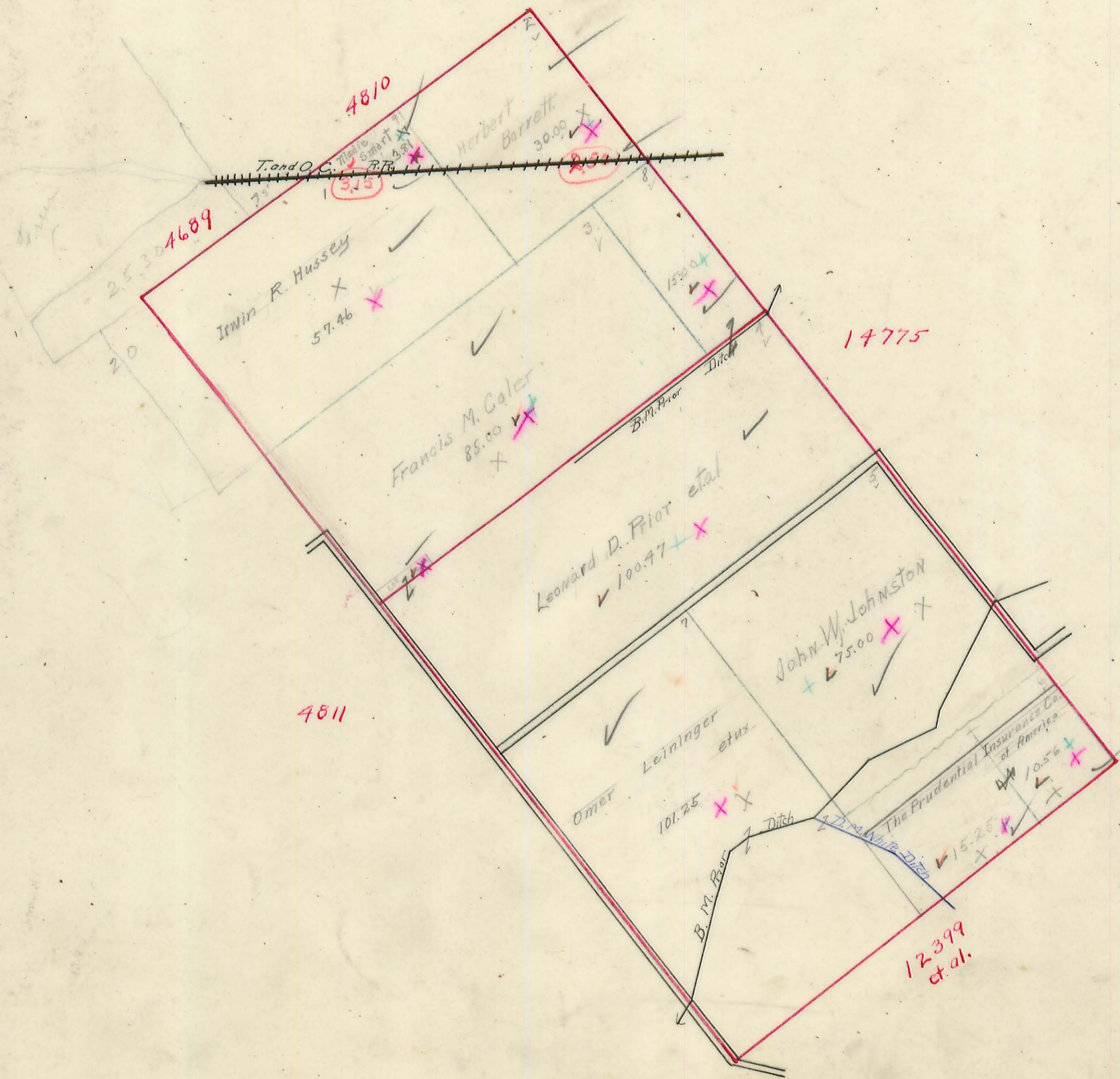




# PERRY TOWNSHIP.

Plat of Virginia Military Survey No. 5275

Scale: 1 inch = 10 chains.

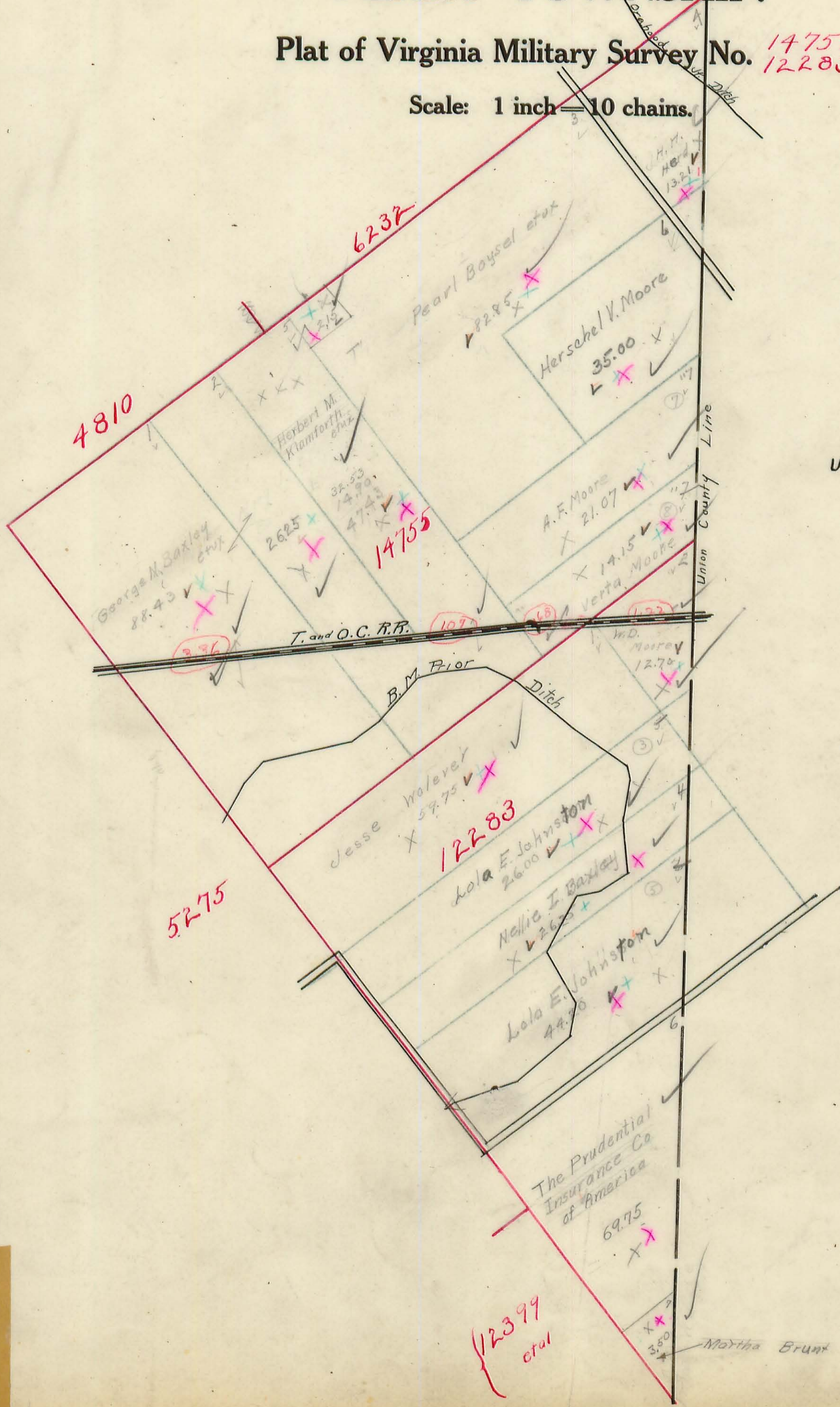




# PERRY TOWNSHIP.

Plat of Virginia Military Survey No. 14755  
12283

Scale: 1 inch = 10 chains.



UNION COUNTY

The Prudential  
Insurance Co  
of America  
69.75

12399  
et al



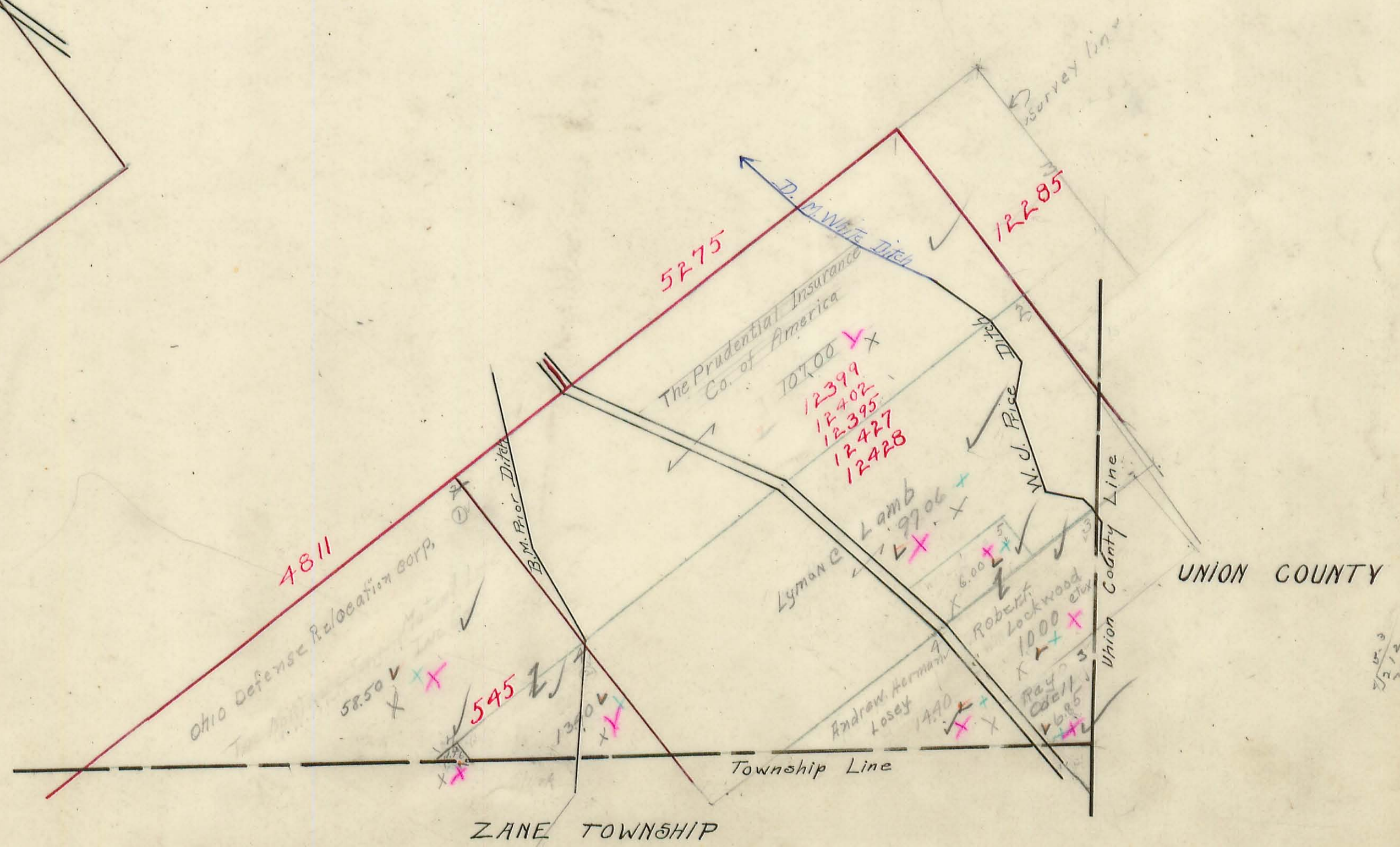
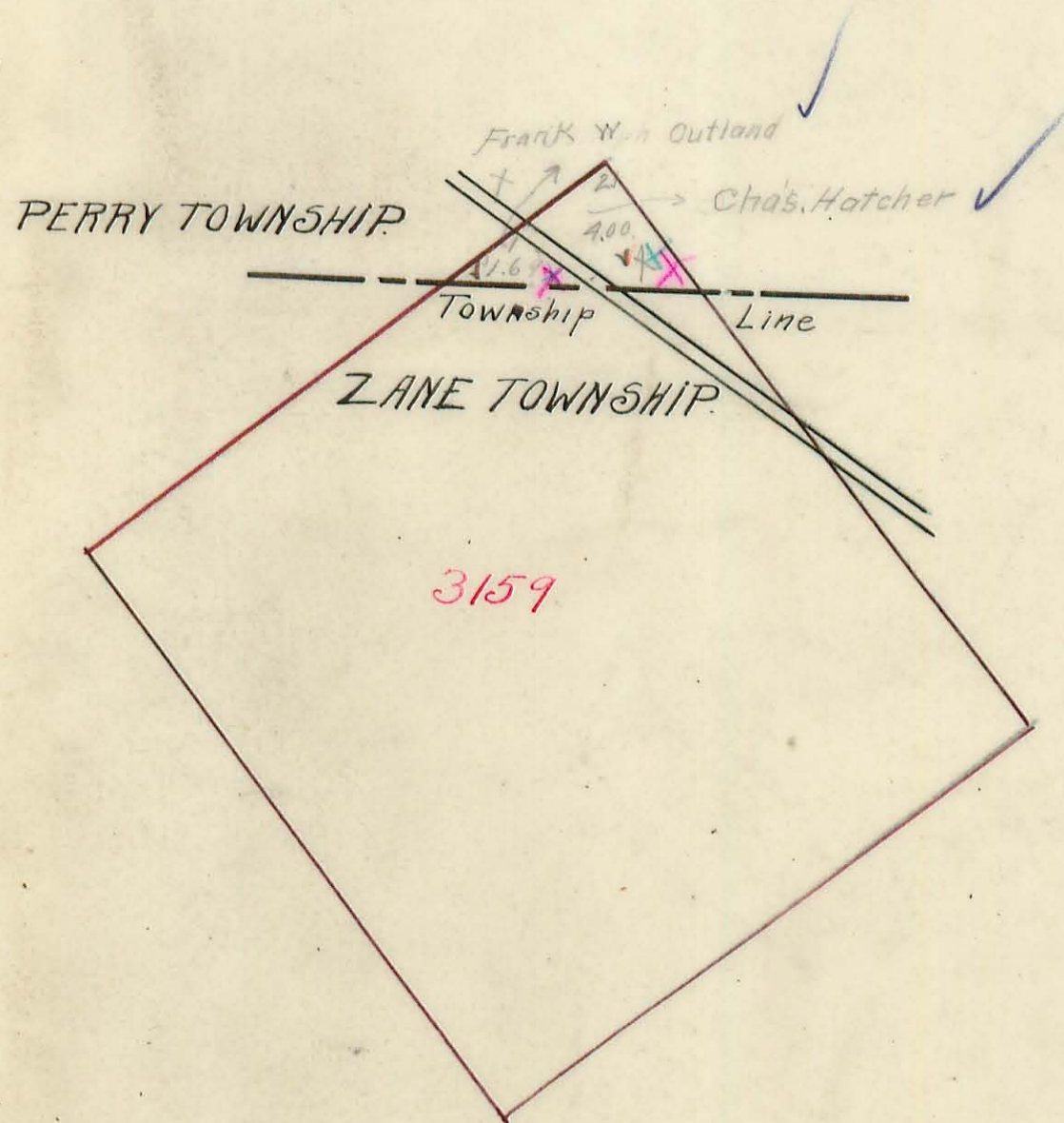
10636  
10036

# PERRY TOWNSHIP.

Plat of Virginia Military Survey No.

Scale: 1 inch = 10 chains.

545  
12399  
12402  
12395  
12427  
12428  
3159





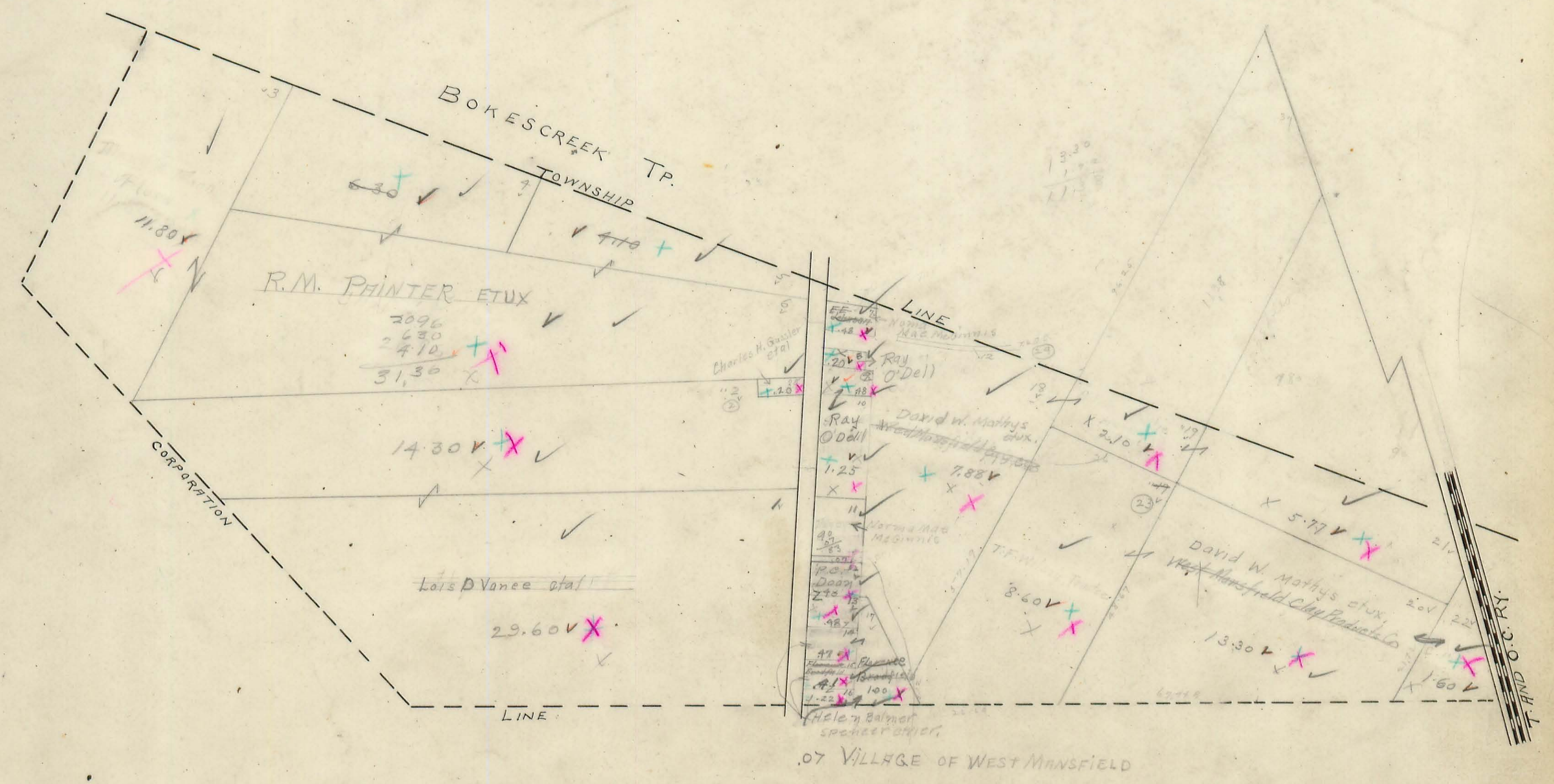
# PERRY TOWNSHIP.

Plat of Virginia Military Survey No.  $\left\{ \begin{matrix} 775 \\ 6155 \end{matrix} \right.$

Scale: 1 inch = ~~10 chains~~ 300 Feet.

27.9 acres  
13.3  
8.6

## WEST MANSFIELD VILLAGE













# PERRY TOWNSHIP.

Plat of Virginia Military Survey No. 4210

Scale: 1 inch = ~~10 chains~~ 150 Feet.

## NORTH GREENFIELD

