

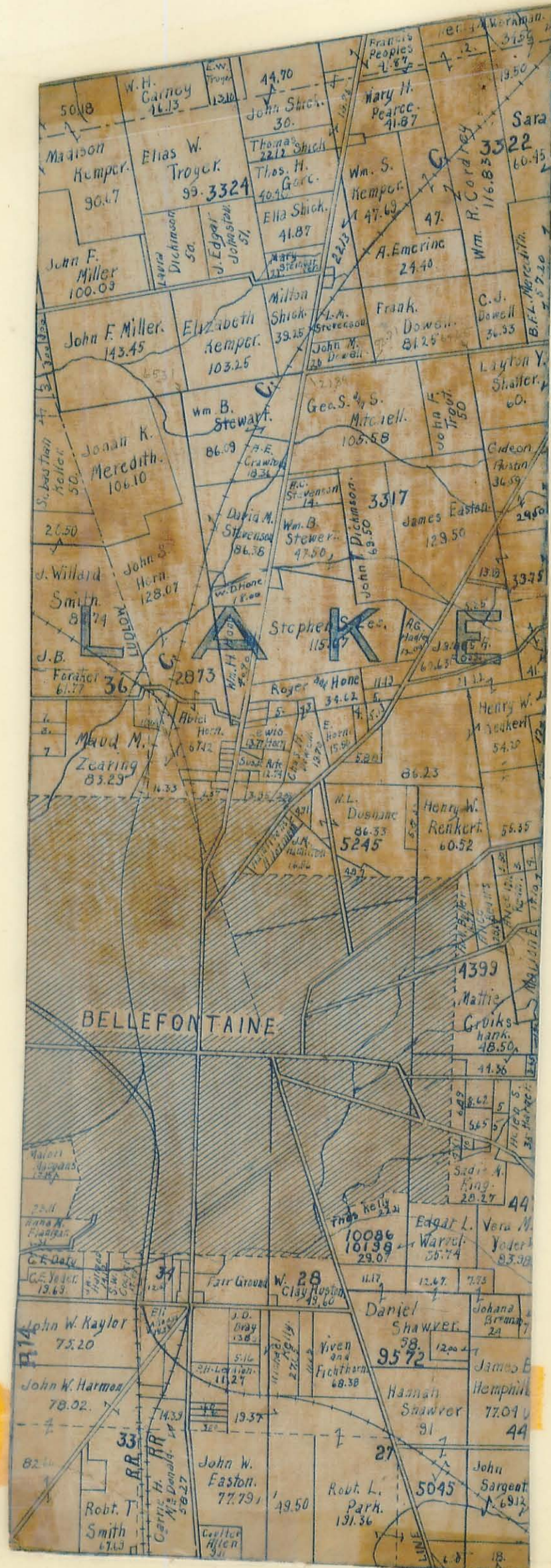
LAKE TOWNSHIP.

Plat of Section No.

Town No.

Range No.

Scale: 1 inch = 10 chains.



LAKE TOWNSHIP.

INDEX MAP.

RED FIGURES REFER TO PAGE.

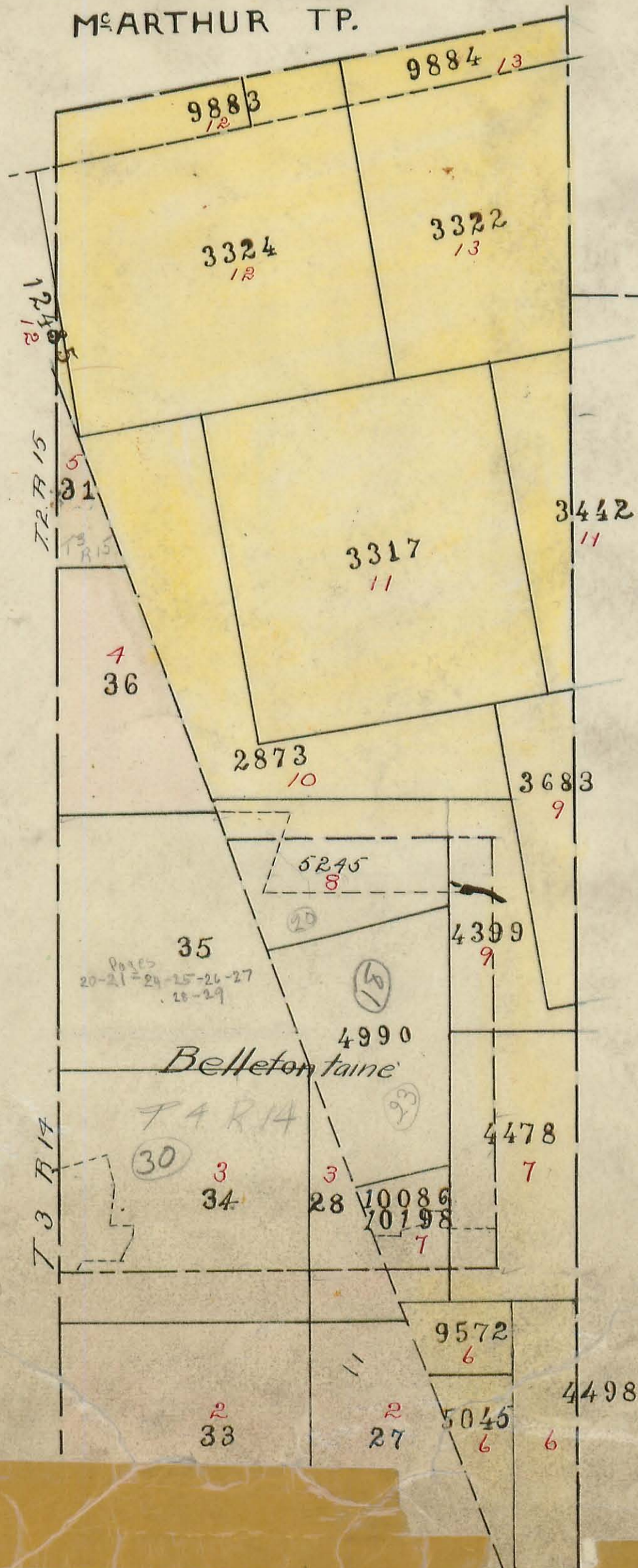
Scale: 1 inch = 2 miles

M^{rs} ARTHUR TP.

Corrected To
~~Feb. 1, 1938~~
April 12 - 1942

Note Bellefontaine Corp
Checked to Dec. 25, 1939.
W.R.M.

HARRISON TP.



RUSHCREEK TP.

JEFFERSON TP.

CARTER AND MOOTS ADDITION - PAGE 15

IRON CITY, BELLEVILLE AND IRON CITY HEIGHTS - PAGE 14

BELLEFONTAINE - PAGES 16-32

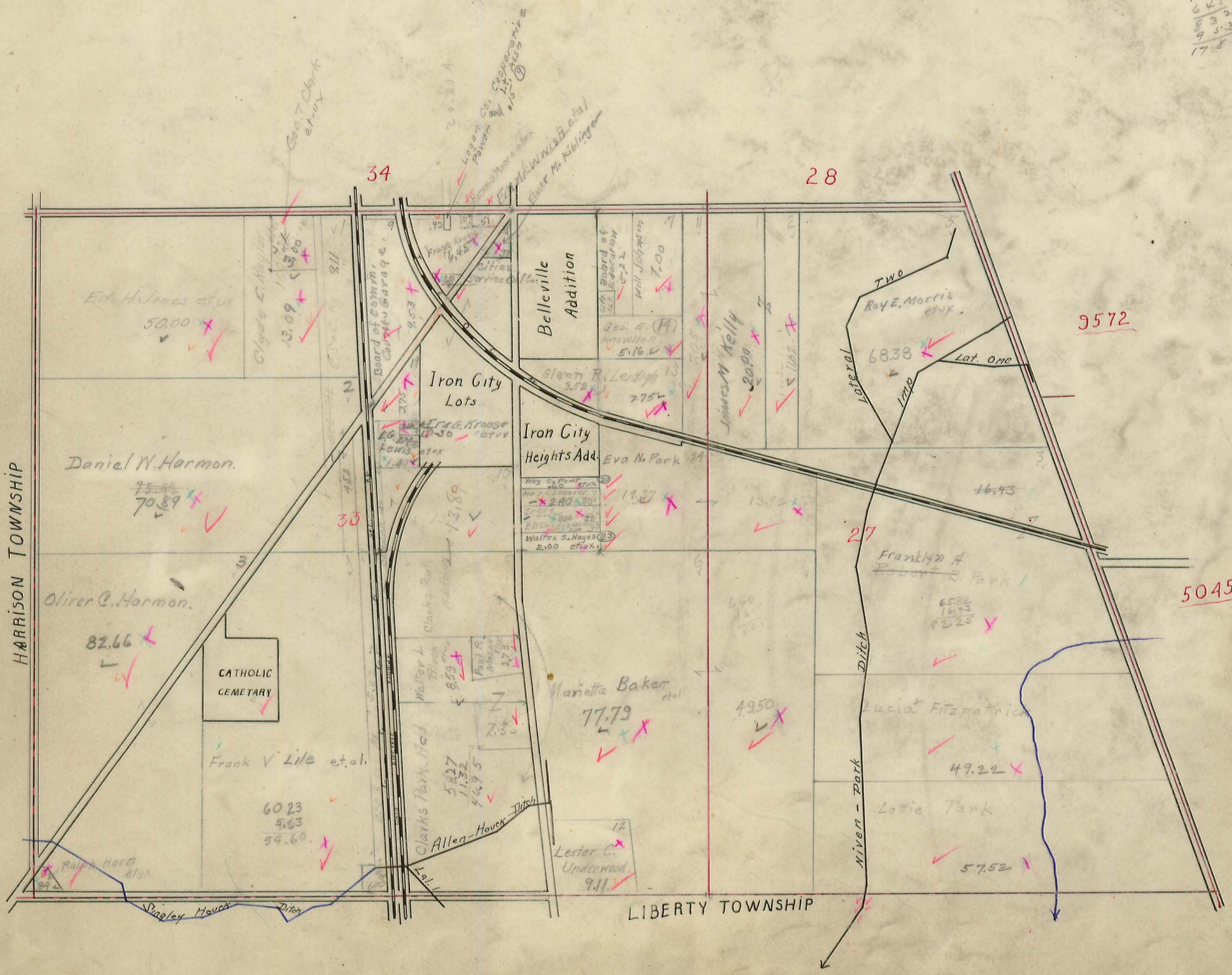
Handwritten scribbles and a hatched area.

LAKE TOWNSHIP.

Plat of Section No. 33 & 27 Town No. 1 Range No. 14

Scale: 1 inch = 10 chains.

187
645
832
953
1785



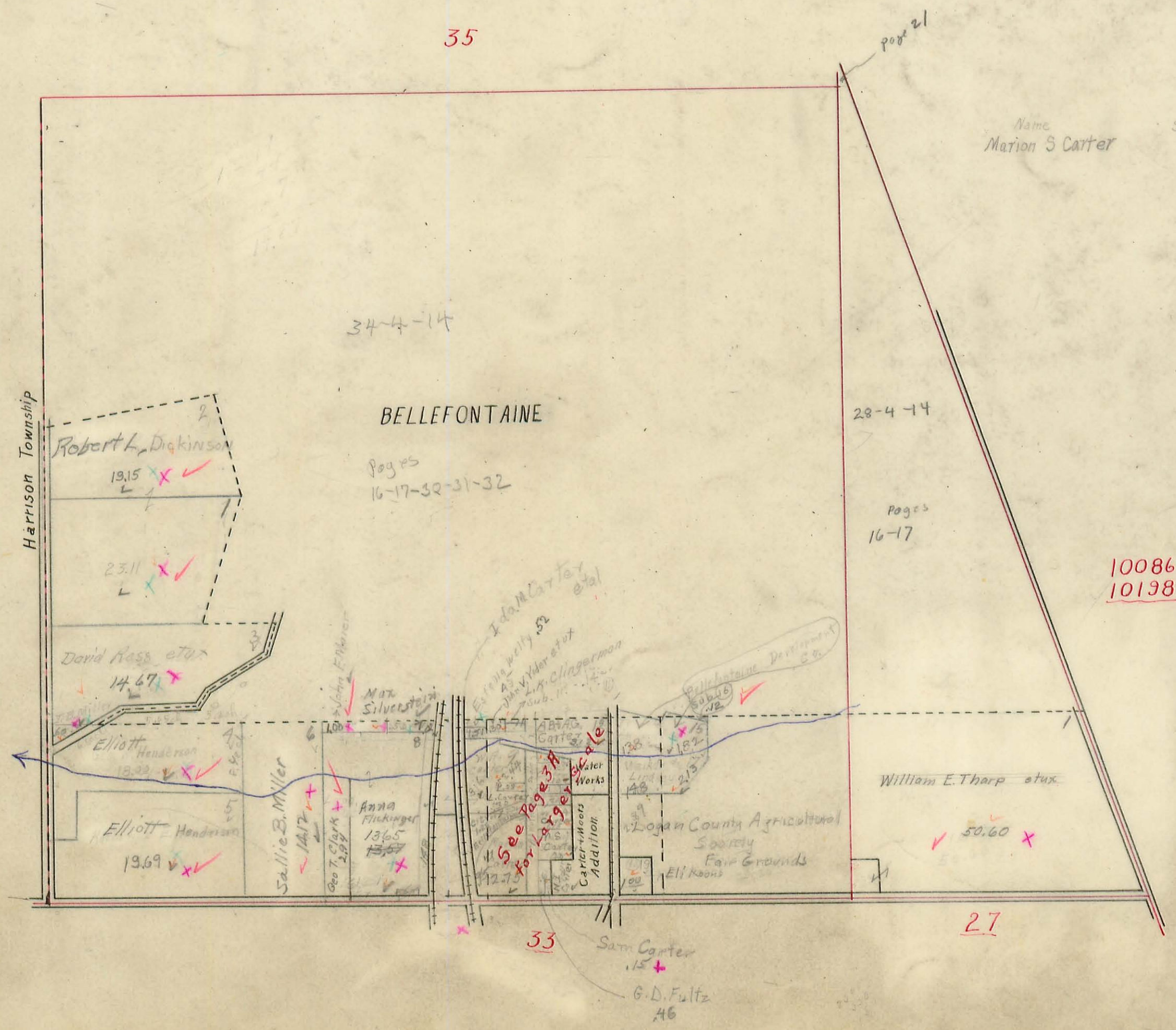
9572

5045

LAKE TOWNSHIP.

Plat of Section No. 34+28 Town No. 4 Range No. 14

Scale: 1 inch = 10 chains.



| Name | Sub. No. | Acres |
|-----------------|----------|-------|
| Marion S Carter | 0517 | .20 |

83
45
58
3
10
3
16

60
10
50
25
75 X

61
1571
20
15

312
1571
463

LAKE TOWNSHIP.

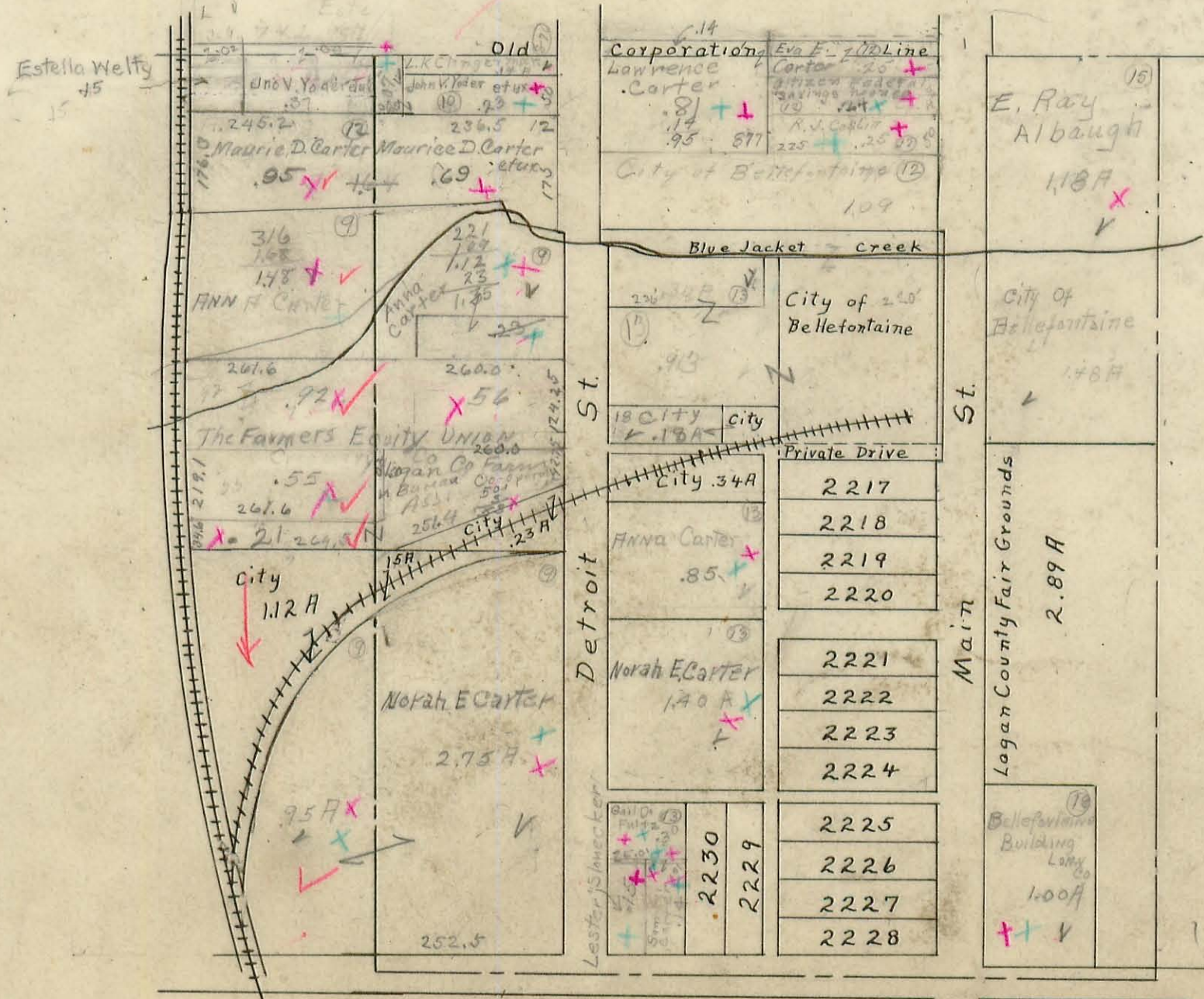
~~Plat of Virginia Military Survey No.~~

~~(Scale: 1 inch = 10 chains.)~~

Part of Bellefontaine Sec. 34 T4 R14

Scale 1" = 200'

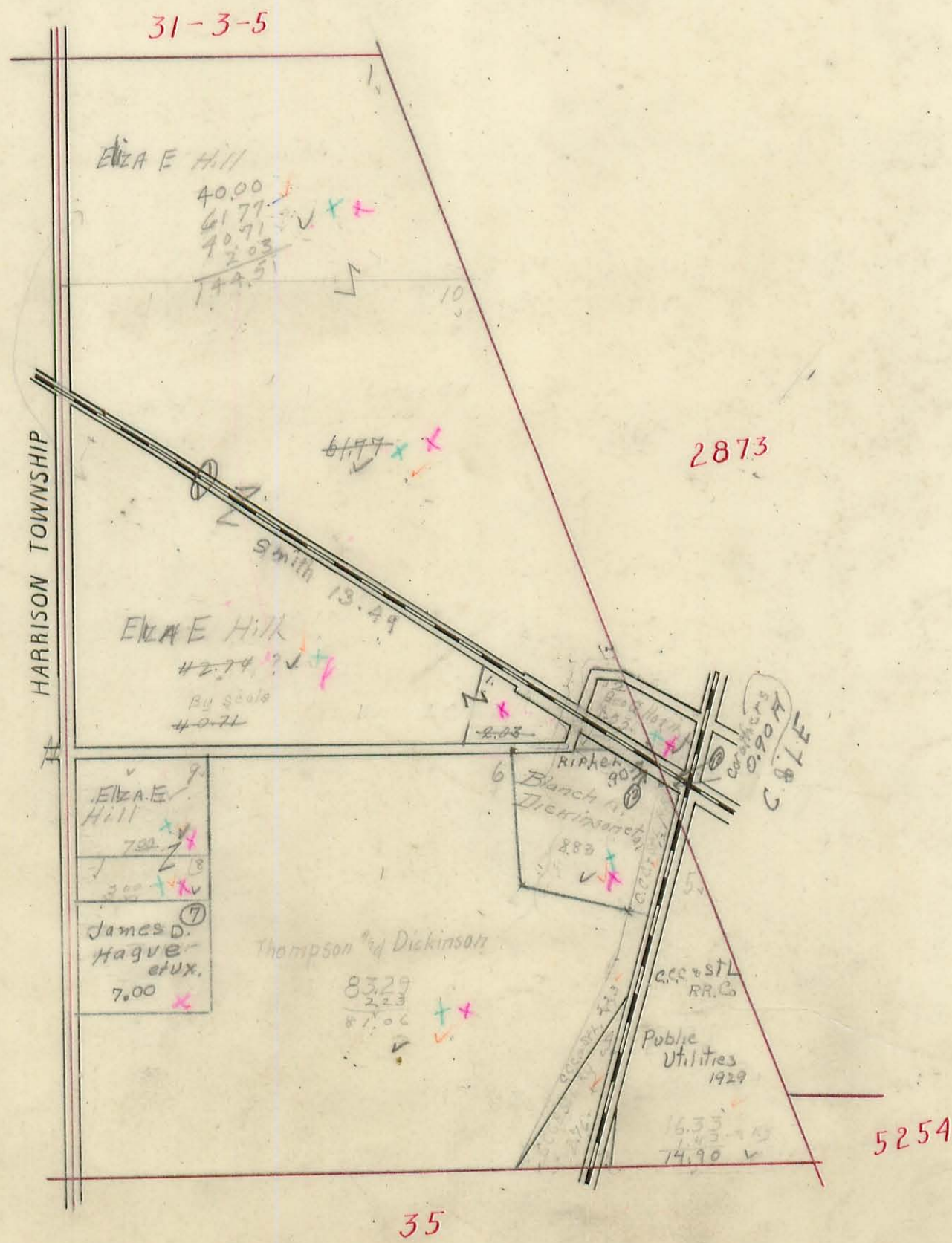
See City Tracings



LAKE TOWNSHIP.

Plat of Section No. 36 Town No. 4 Range No. 14

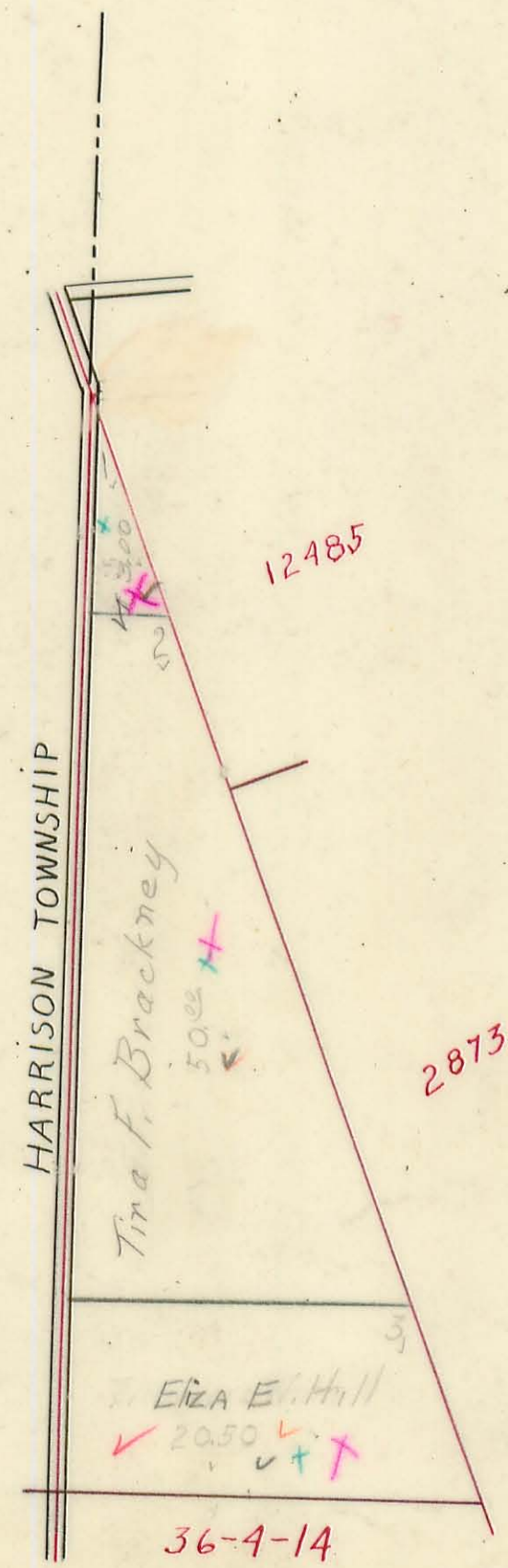
Scale: 1 inch = 10 chains.



LAKE TOWNSHIP.

Plat of Section No. 31 Town No. 3 Range No. 15

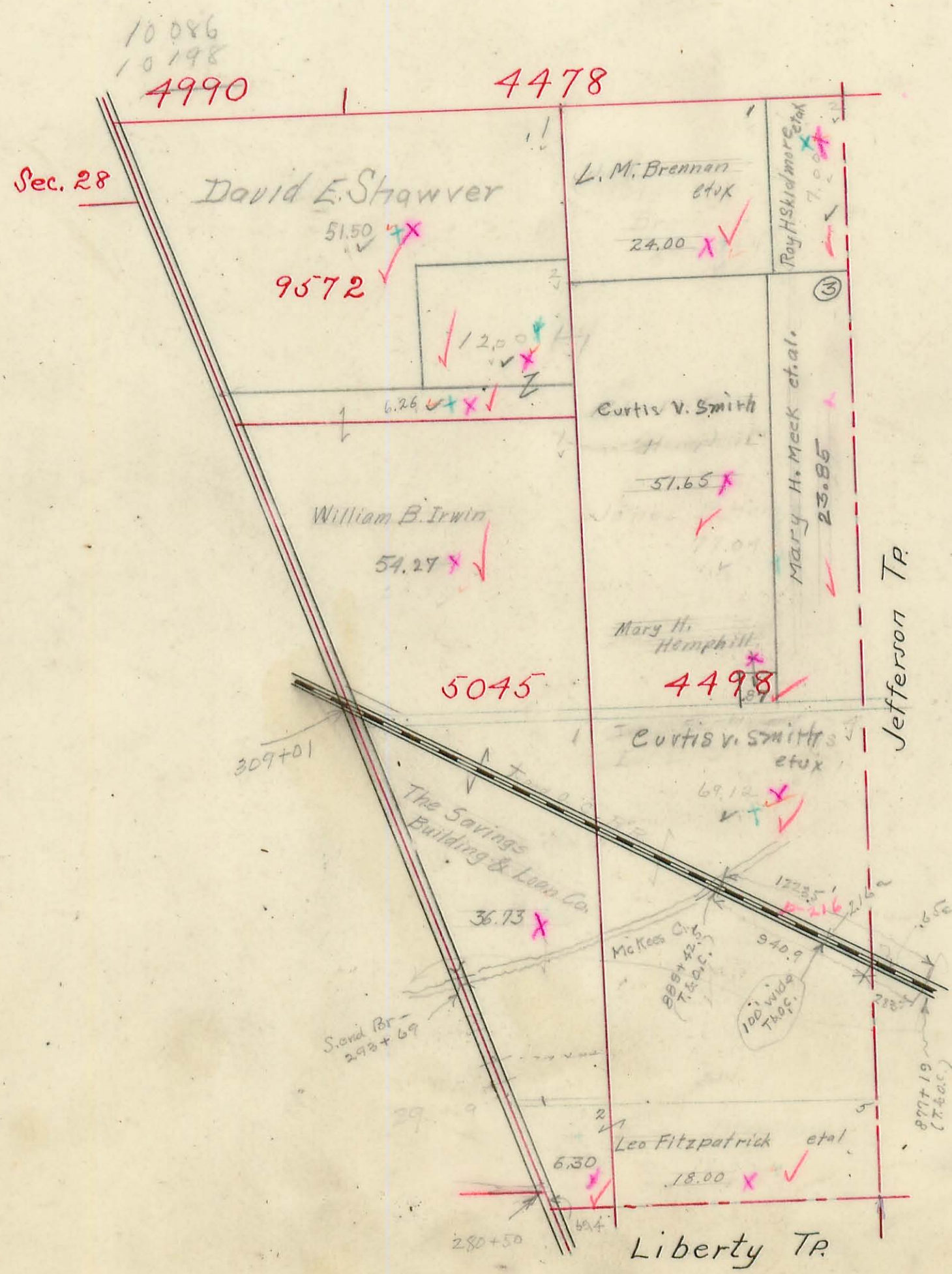
Scale: 1 inch = 10 chains.



LAKE TOWNSHIP.

Plat of Virginia Military Survey No. 9572
5045

Scale: 1 inch = 10 chains. 4498



T. & O. C. R.R. to Curtis V. Smith & Mary Grace Smith
 Deed Vol. 168p 355 = May 17-1941
 100' wide - Len. 1223.5' = 2.81±
 .65 a in Jefferson Twp
 2.16 a in Lake Twp

See page 26 -
 Jefferson Twp 1910 Plat Book

10086
 10198
 4990

4478

Sec. 28

David E. Shawver

L. M. Brennan et ux

9572

24.00

Roy H. Skidmore et ux

6.26

Curtis V. Smith

William B. Irwin

57.65

Mary H. Meek et al.

54.27

Mary H. Hemphill

5045

4498

Jefferson Tp.

Curtis V. Smith et ux

69.12

309+01

The Savings Building & Loan Co.

36.73

McKees Cr. T. & O. C.

940.9

100' wide Tract

Sand Bar 293+69

Leo Fitzpatrick et al

6.30

18.00

280+50

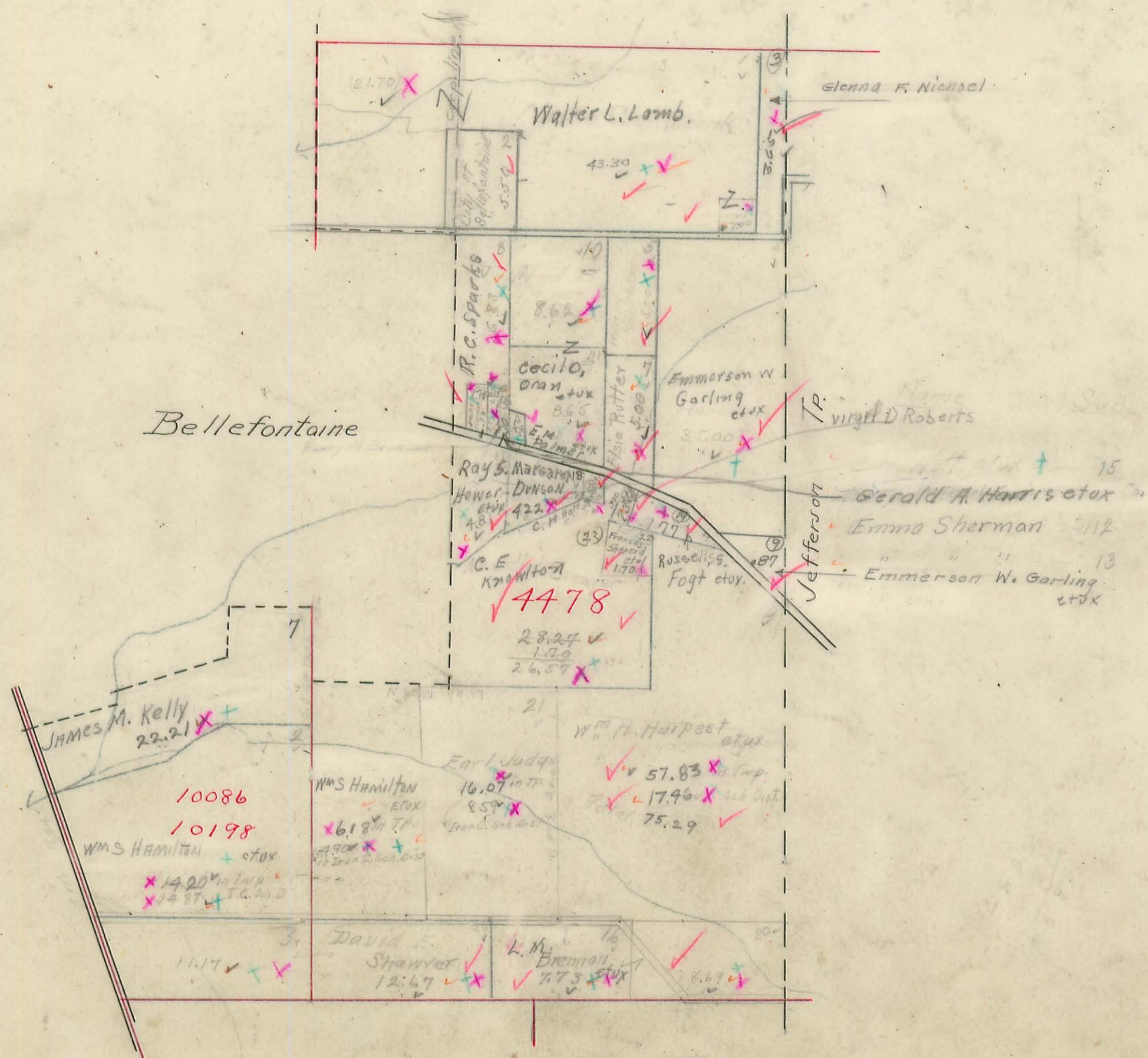
Liberty Tp.

877+19 (T. & O. C.)

LAKE TOWNSHIP.

Plat of Virginia Military Survey No. 4478
10086
10198

Scale: 1 inch = 10 chains.



| | | |
|-------|---|-----------|
| .50 | = | 115 X 195 |
| .50 | = | 96 X 242 |
| .78 | = | 126 X 271 |
| .18 | | |
| 24 | | |
| 7 | | |
| 36 | | |
| 24.67 | | |

74.27
5.1

LAKE TOWNSHIP.

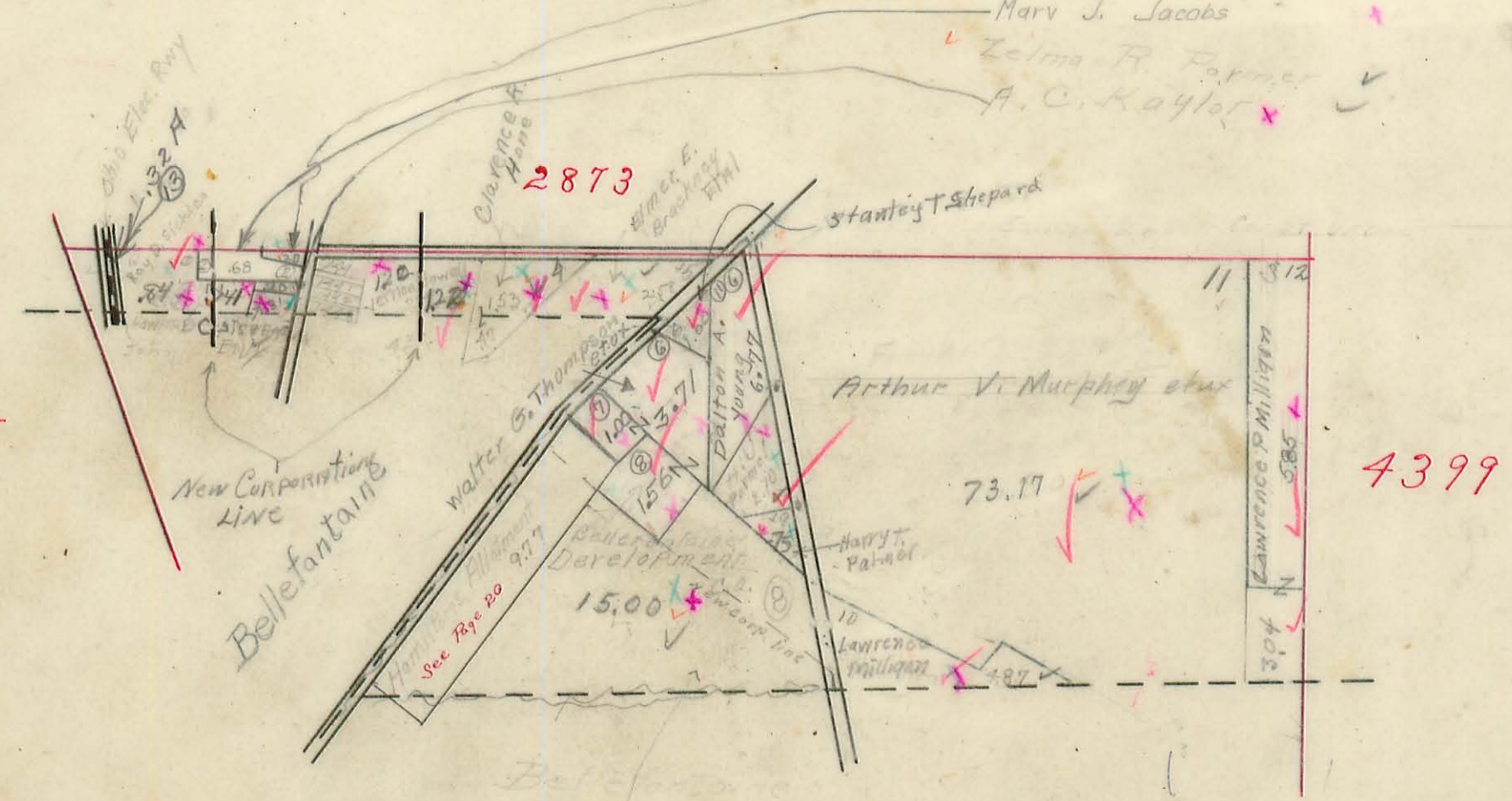
Plat of Virginia Military Survey No. 5245

Scale: 1 inch = 10 chains.

5357
7260
777

| Name | Sub | Acres |
|--------------------|-----|-------|
| Walter G. Thompson | 4 | 1.00 |
| David W. Krouskop | ③ | .20 X |
| Marv J. Jacobs | ② | .68 X |
| Zelma R. Palmer | 9 | .75 X |
| A. C. Kaylor | 1 | .20 X |

Sec. 35

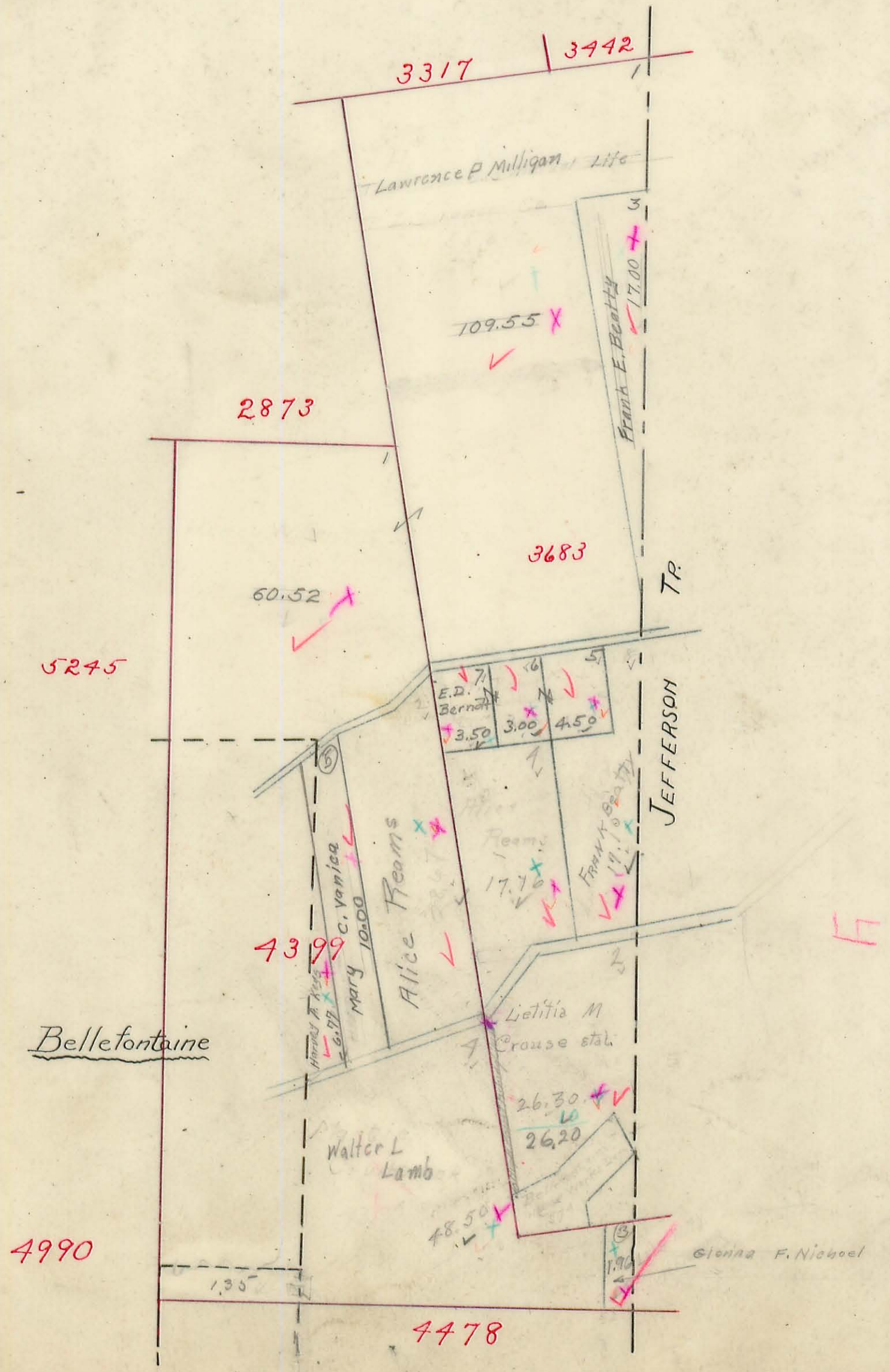


Recorder's Plat Book A of Vol. 2
 Page 60
 7544 Vol-132 p 302-303

LAKE TOWNSHIP.

Plat of Virginia Military Survey No. 4399
3683

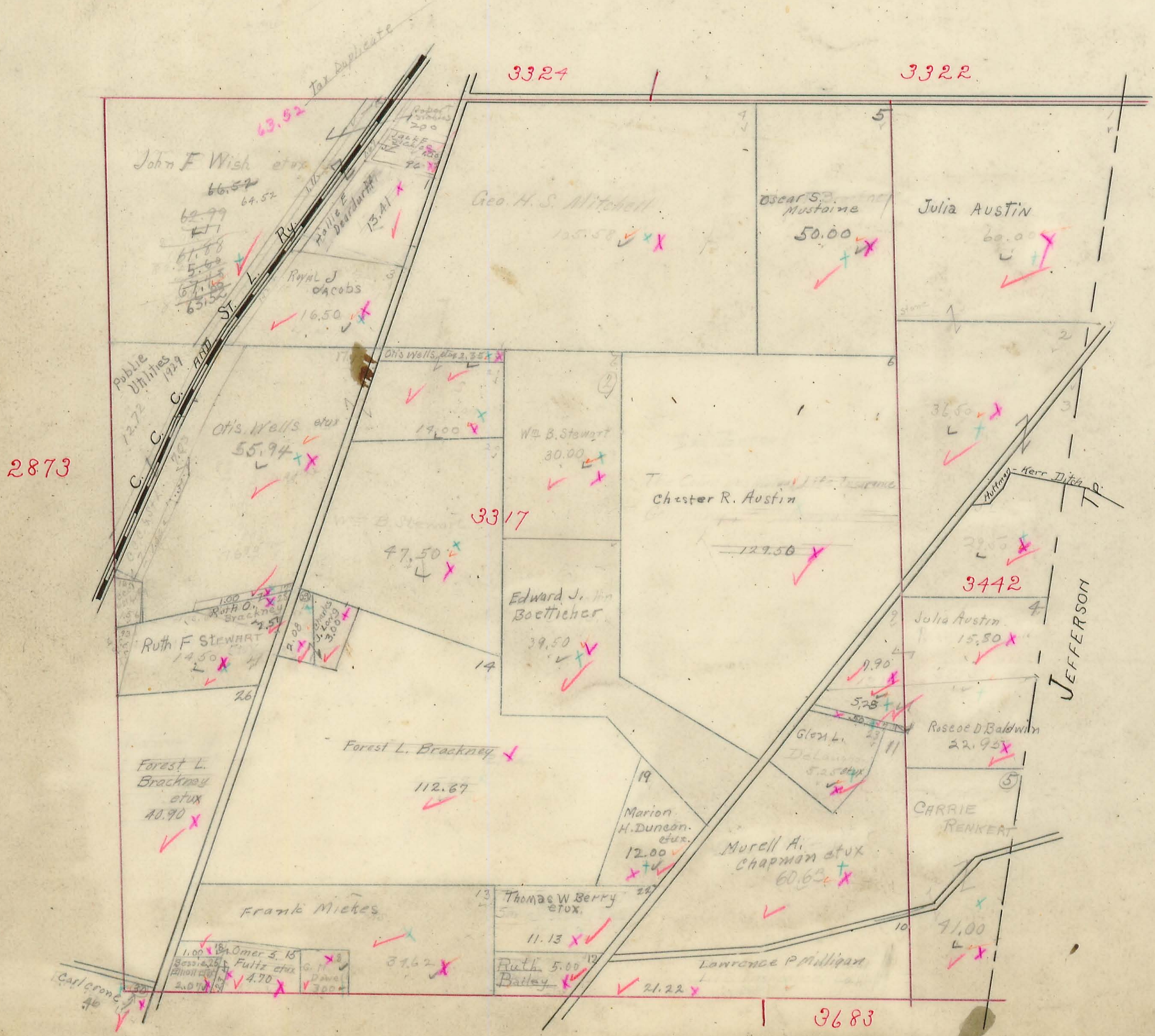
Scale: 1 inch = 10 chains.



LAKE TOWNSHIP.

Plat of Virginia Military Survey No. 3317
3442

Scale: 1 inch = 10 chains.
40 Poles

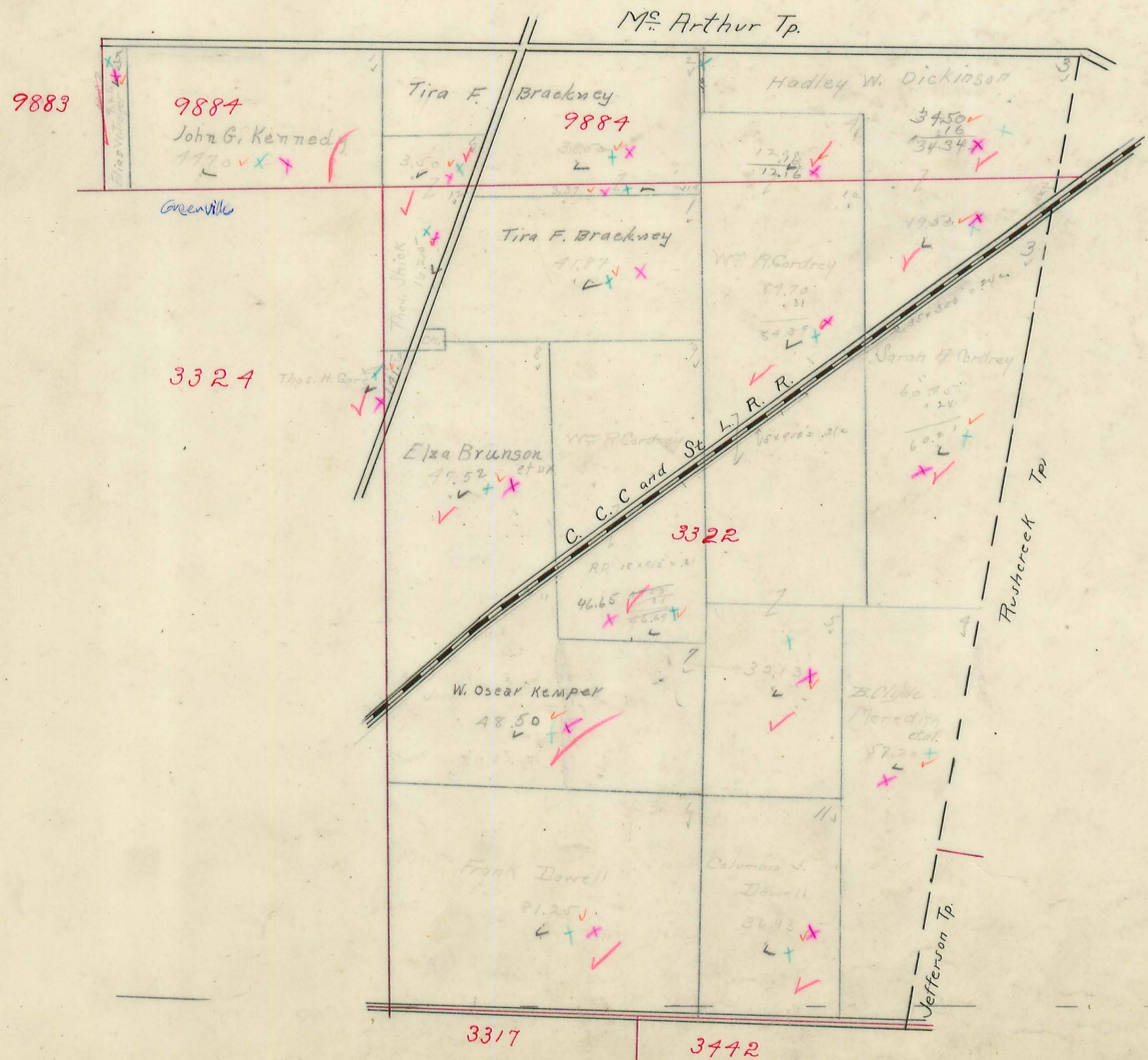


LAKE TOWNSHIP.

Plat of Virginia Military Survey No. 9884

3322

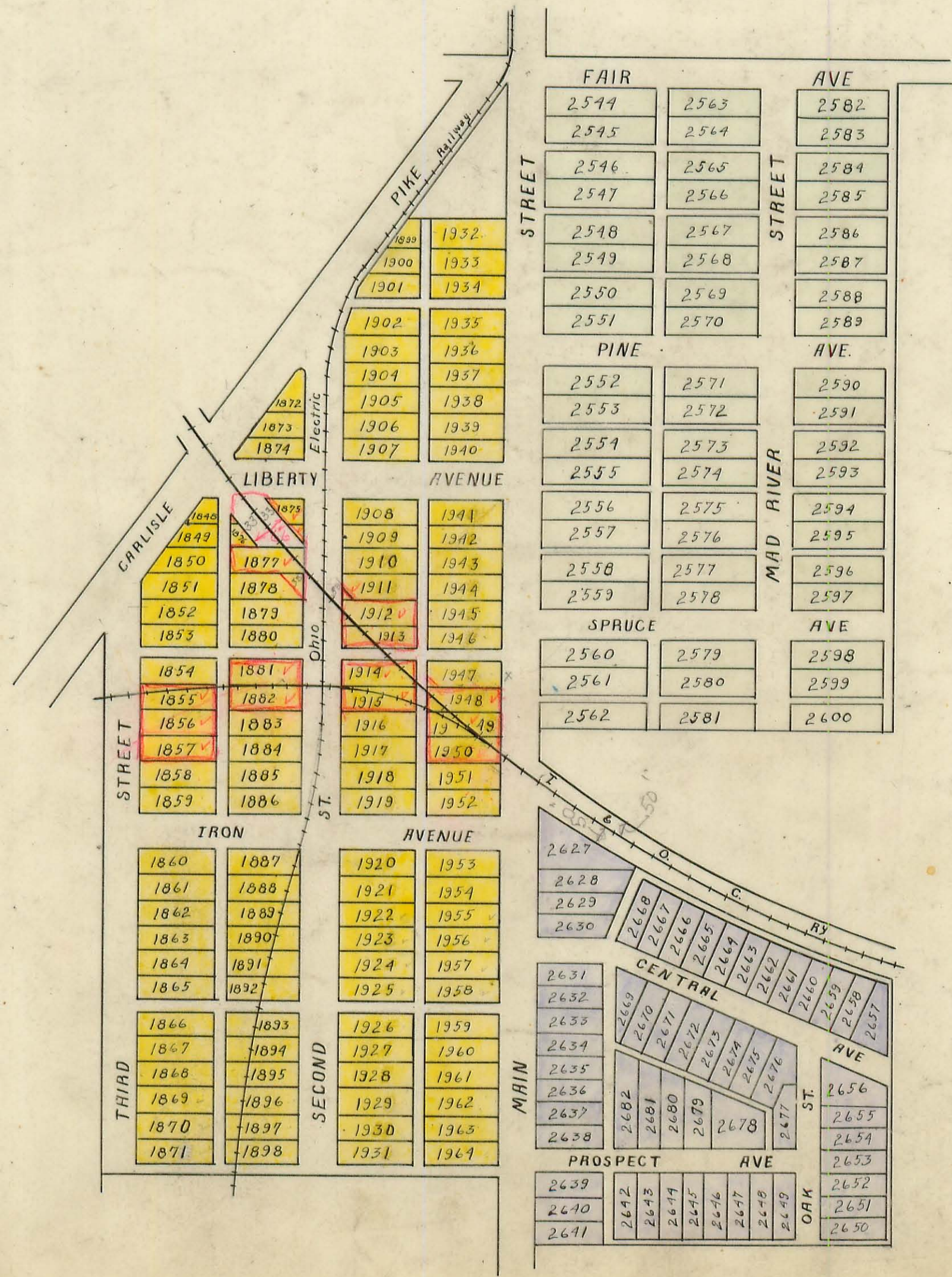
Scale: 1 inch = 10 chains.



LAKE TOWNSHIP.

Plat of Section No. Town No. Range No.
Iron City, Belleville, and Iron City Heights

Scale: 1 inch = 200 feet



- Iron City Add.
- Belleville Add.
- Iron City Heights Add.

42500
30-220

425
132
6100

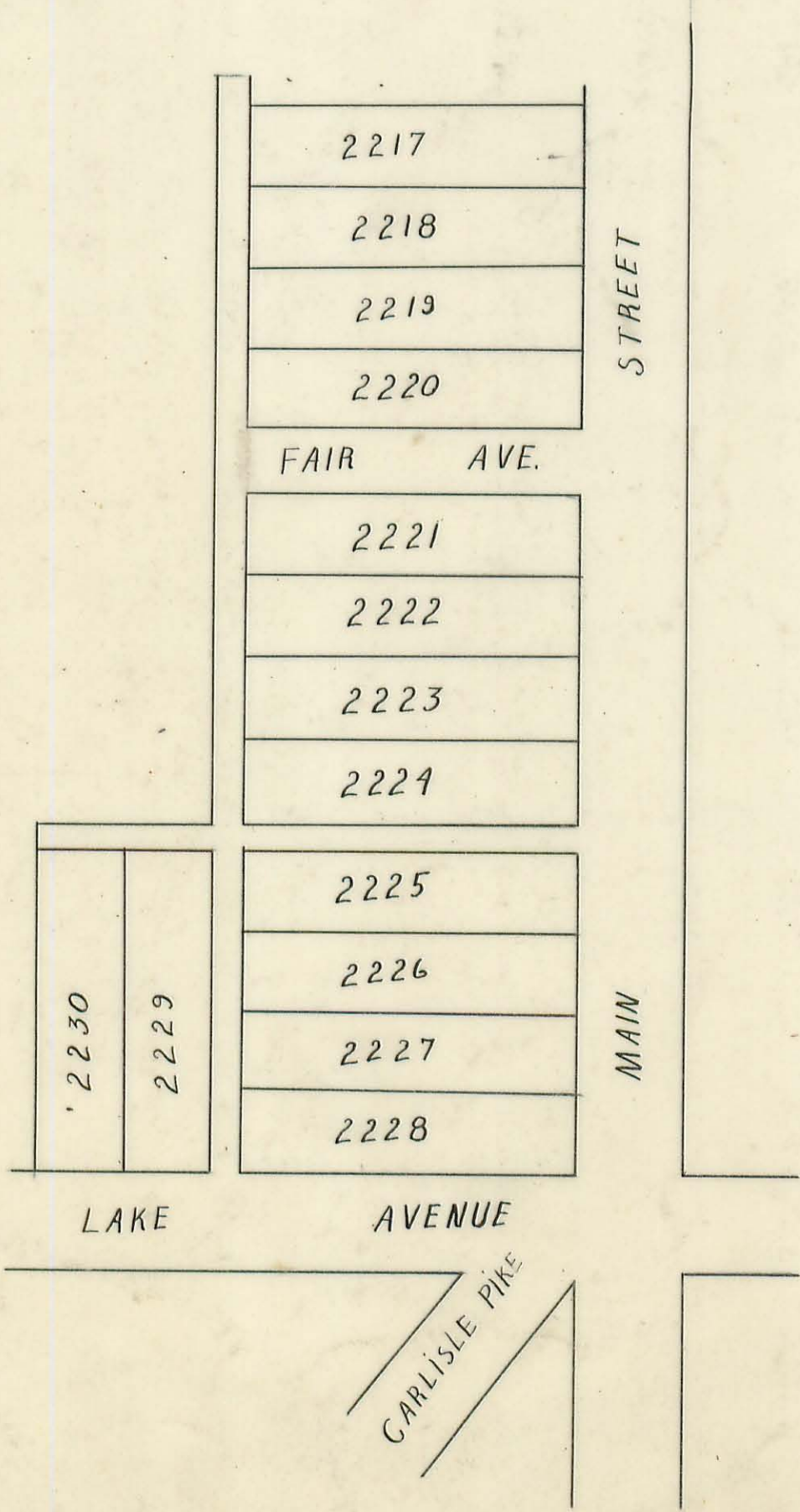
45
12
500
11
60
417

LAKE TOWNSHIP.

Plat of Section No. Town No. Range No.

Carter and Moots Addition

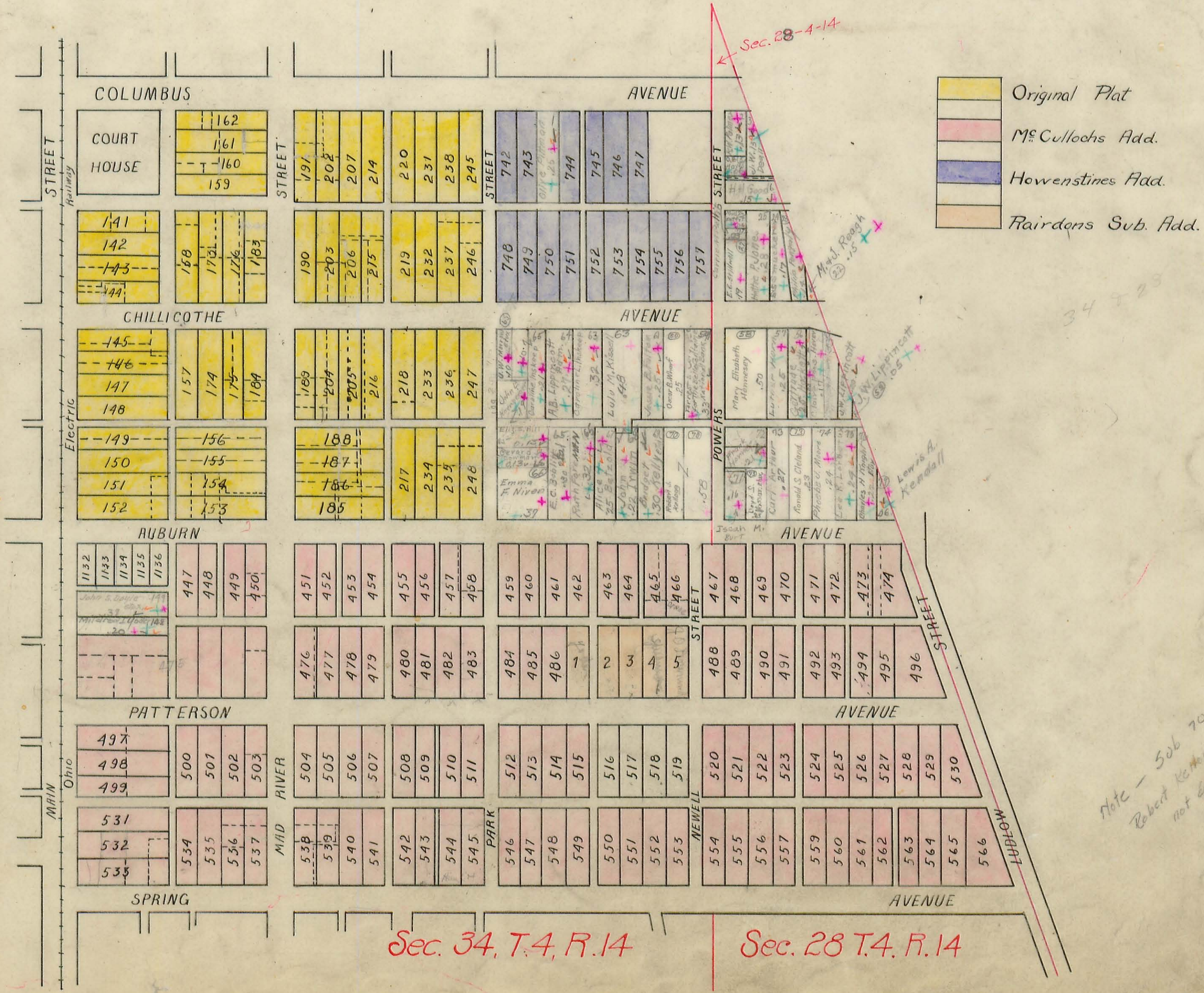
Scale: 1 inch = 100 feet



LAKE TOWNSHIP.

Plat of Bellefontaine, Part 1st. Ward

Scale: 1 inch = 200 feet



LAKE TOWNSHIP.

Plat of Virginia Military Survey No.

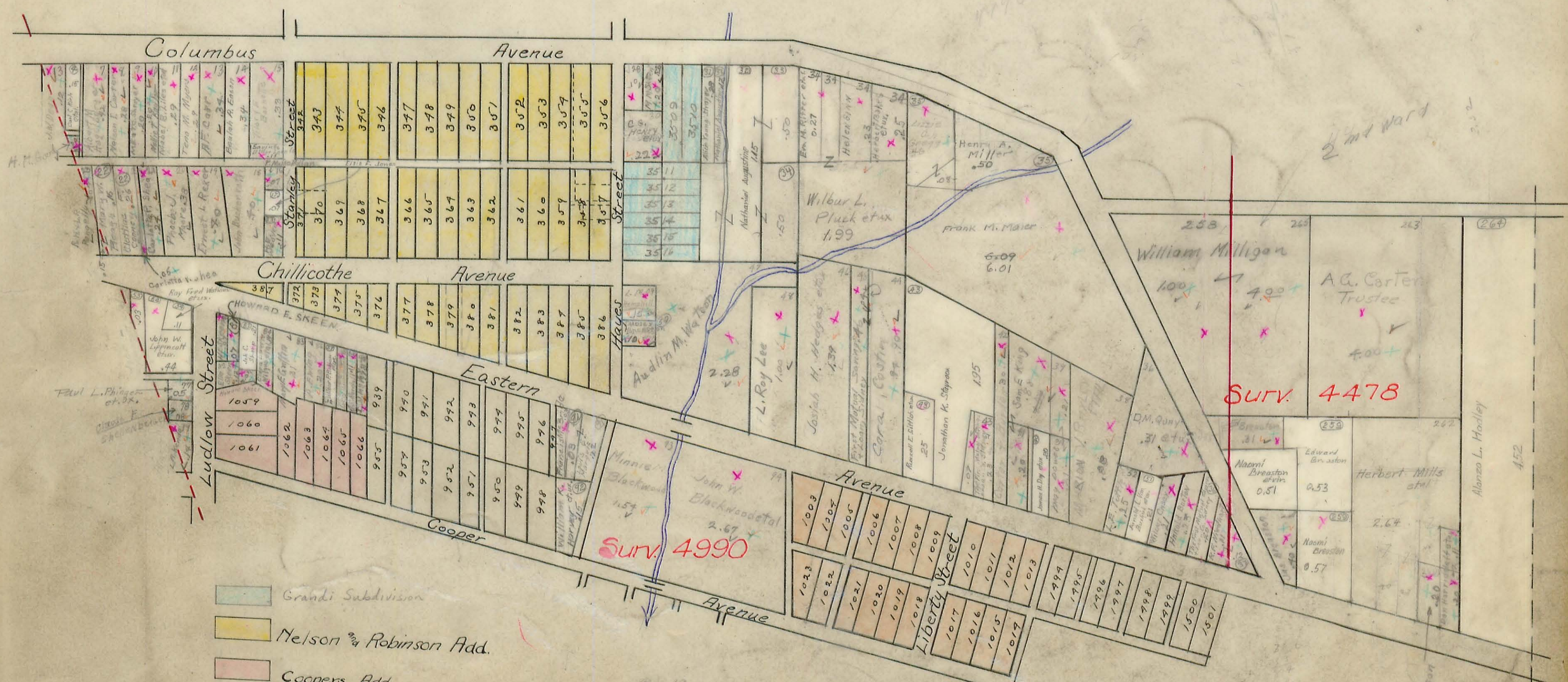
Plat of Bellefontaine, Part 1st. Ward

Scale: 1 inch = 200 feet

58
46

323
23
502
276

Page 23 21 22 1922



- Grandi Subdivision
- Nelson & Robinson Add.
- Coopers Add.
- Slicers Add.
- E. Powers Add.
- E. Powers 2nd Add.

2nd Ward

Alonso L. Hodley

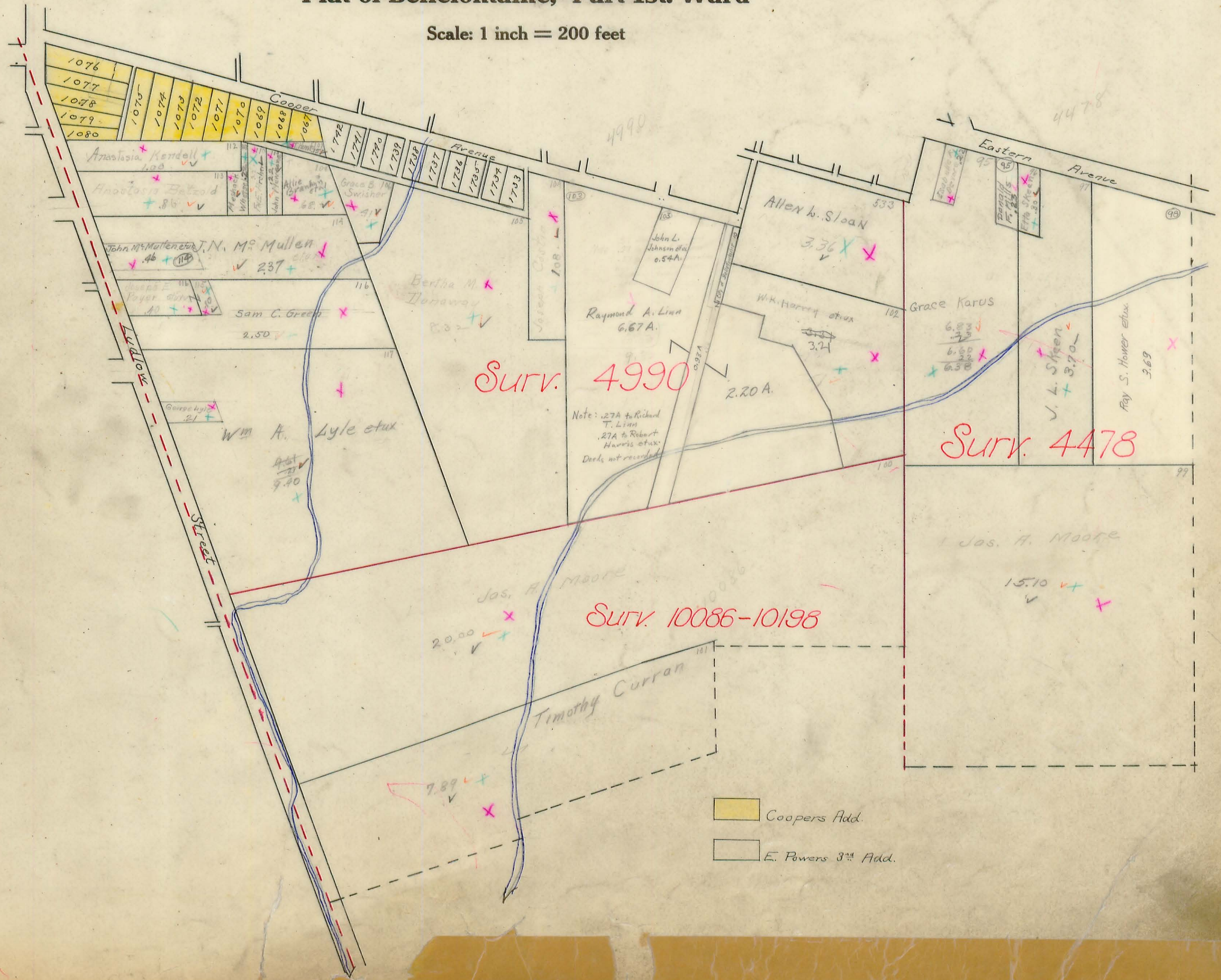
Carrie B. Thompson

LAKE TOWNSHIP.

Plat of Virginia Military Survey No.

Plat of Bellefontaine, Part 1st. Ward

Scale: 1 inch = 200 feet



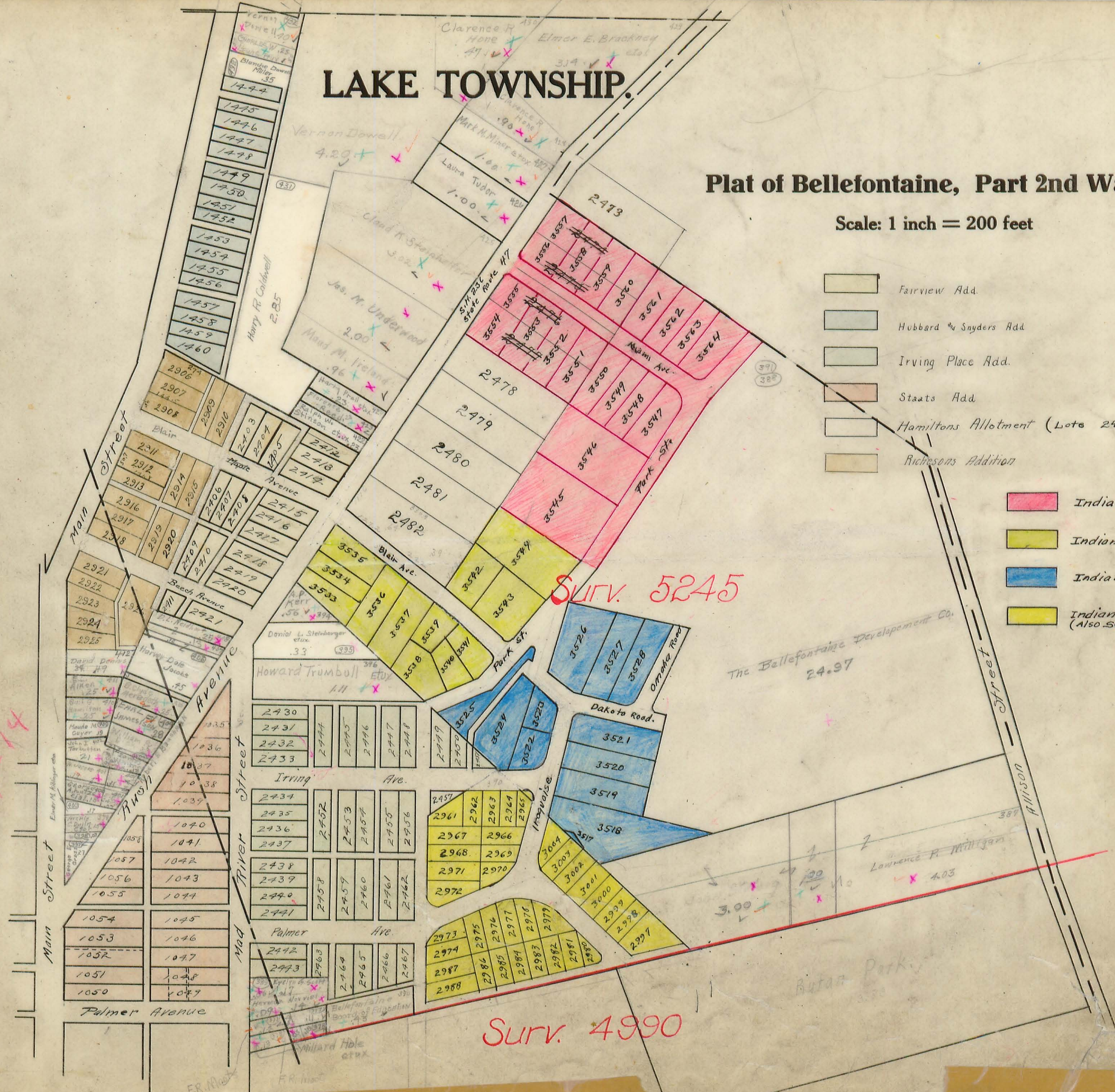
LAKE TOWNSHIP.

Plat of Bellefontaine, Part 2nd Ward.

Scale: 1 inch = 200 feet

- Fairview Add.
- Hubbard & Snyder's Add.
- Irving Place Add.
- Staats Add.
- Hamiltons Allotment (Lots 2473 To 2482)
- Richersons Addition

- Indian Park No. 4
- Indian Park No. 3
- Indian Park No. 2
- Indian Park Addition (Also See Page 81)



355-4-14

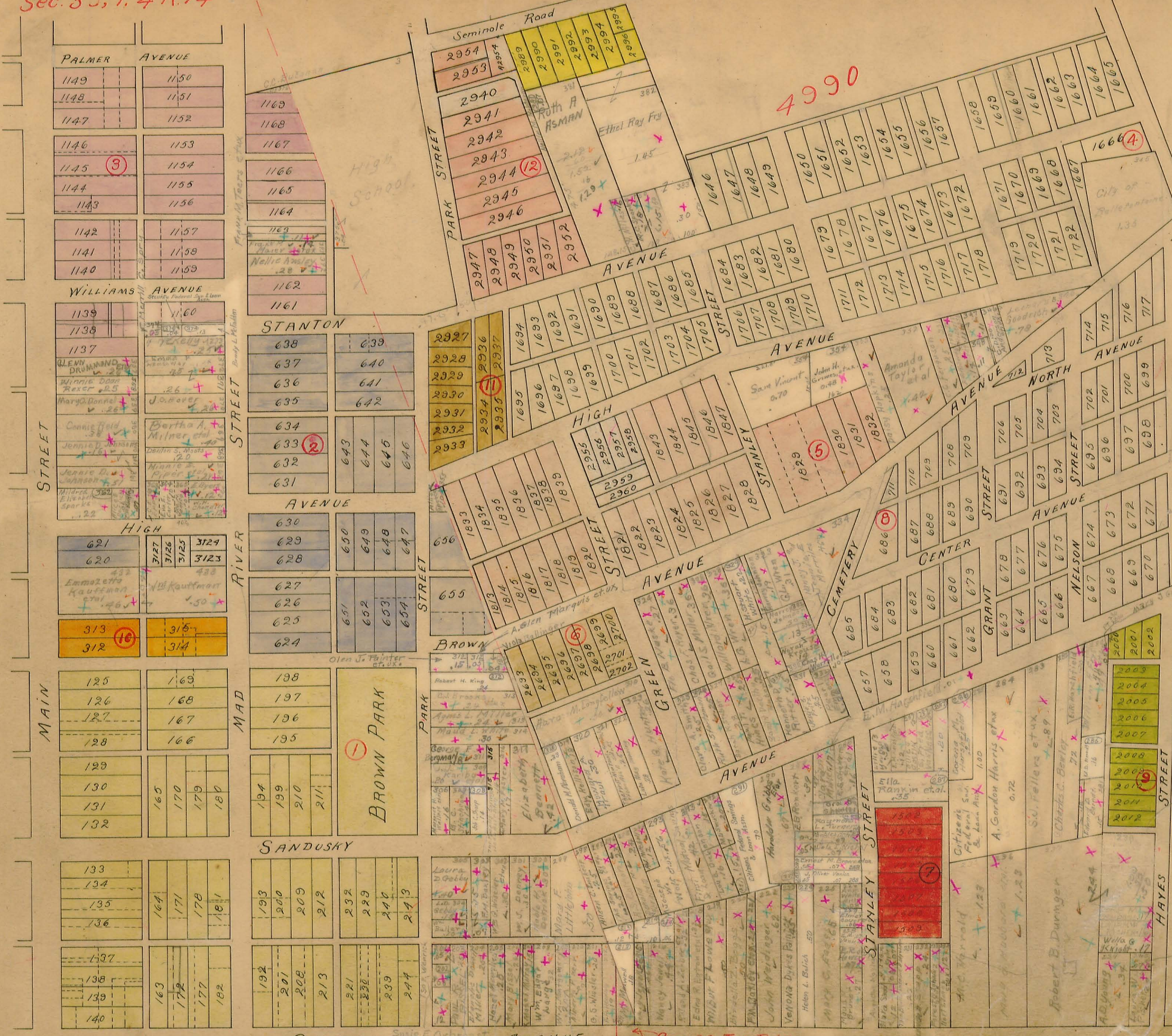
SURV. 5245

SURV. 4990

The Bellefontaine Development Co.
24.97

Lawrence P. Milligan
4.03

Butan Park
3.00



- Original Plott.
- ① Stanton's 2nd Add.
 - ② Palmer Add.
 - ③ Stanton-Campbell Add.
 - ④ McLaughlin-McHees Add.
 - ⑤ Hubers Add.
 - ⑥ Scotts Add.
 - ⑦ East Grove Add.
 - ⑧ Brands Add.
 - ⑨ Northern Add.
 - ⑩ Bradens Add.
 - ⑪ Stanleys Add.
 - ⑫ Indian Park Addition (Also see Page 20)

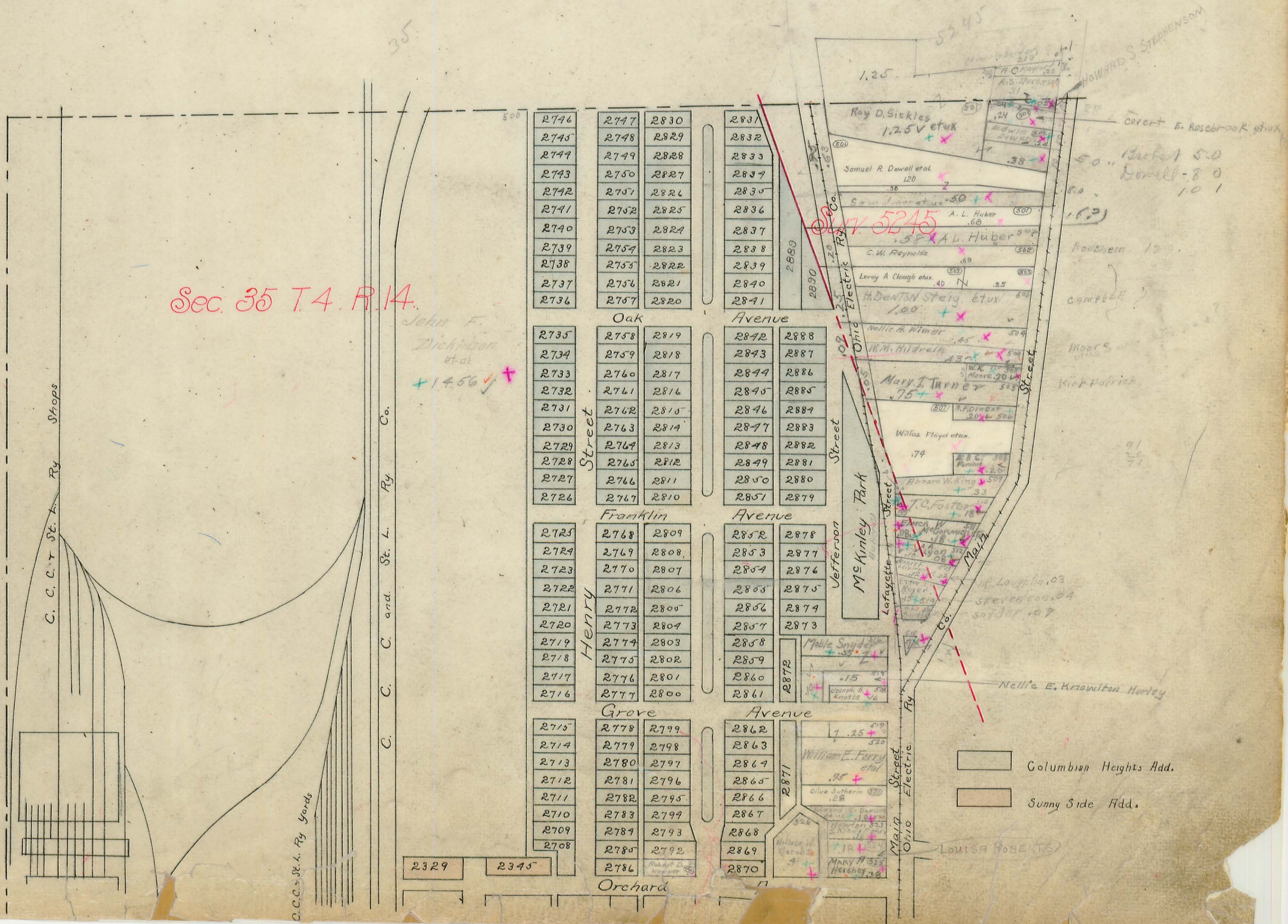
BELLEFONTAINE PART 2ND WARD
 SCALE: 1 INCH = 200 FEET

LAKE TOWNSHIP

Plat of Bellefontaine, Part 3rd. Ward

Scale: 1 inch = 200 feet

Sec. 35 T.4. R.14.



BELLEFONTAINE

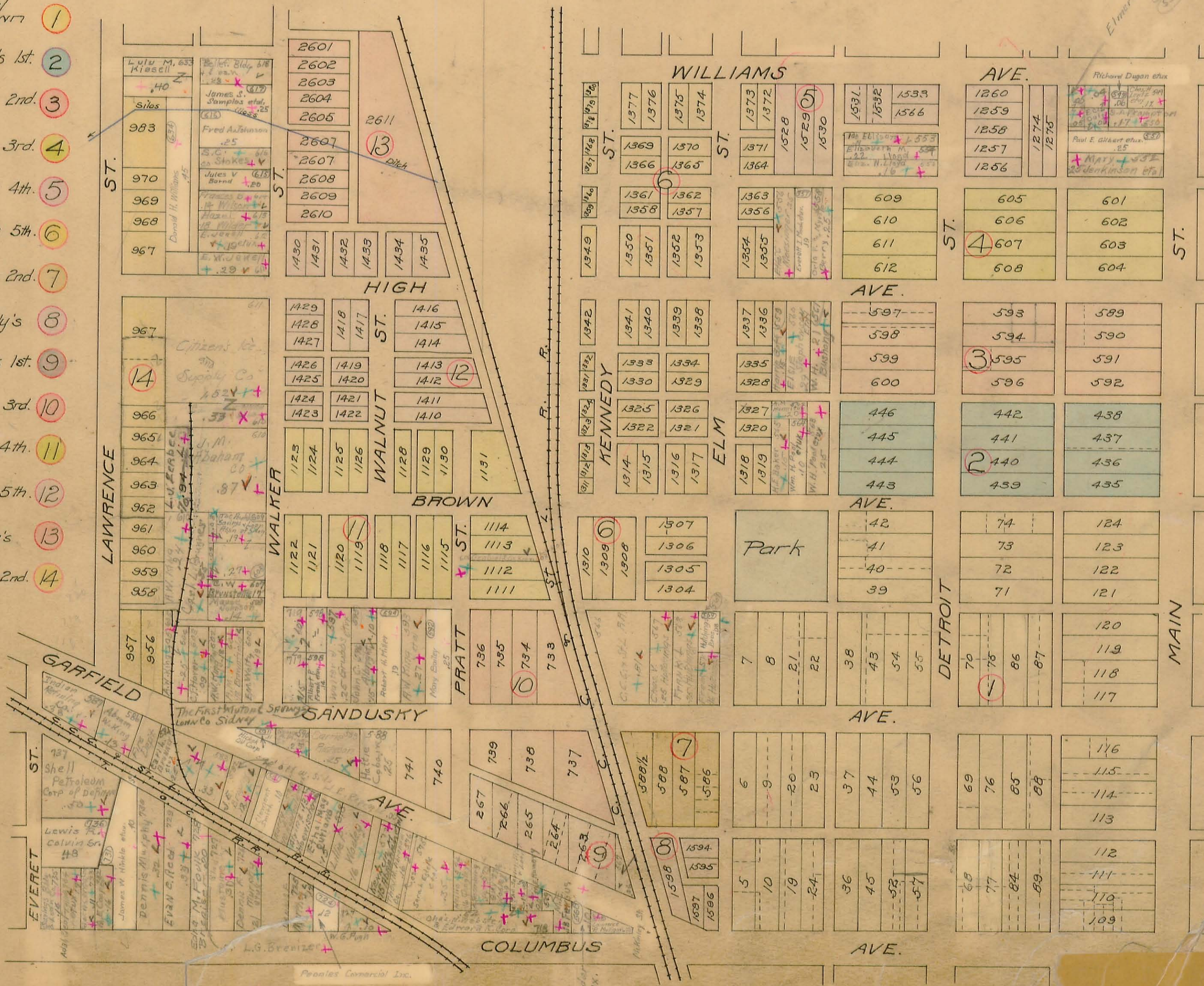
PART 3RD WARD

SCALE 1 inch = 200 feet.

Sec. 35. T.4. R.14.

- Additions -

- Original Town ①
- Powell's 1st. ②
- Powell's 2nd. ③
- Powell's 3rd. ④
- Powell's 4th. ⑤
- Gardner's 5th. ⑥
- Gardner's 2nd. ⑦
- Kennedy's ⑧
- Gardner's 1st. ⑨
- Gardner's 3rd. ⑩
- Gardner's 4th. ⑪
- Gardner's 5th. ⑫
- Chas. H. Zearing's ⑬
- Lawrence's 2nd. ⑭



Elmer M. Kiblinger et al
519
520

244
245
246
247
248
249
250

501

380
385

LAKE TOWNSHIP.

Plat of Bellefontaine, Part 3rd. Ward

Scale: 1 inch = 200 feet

35

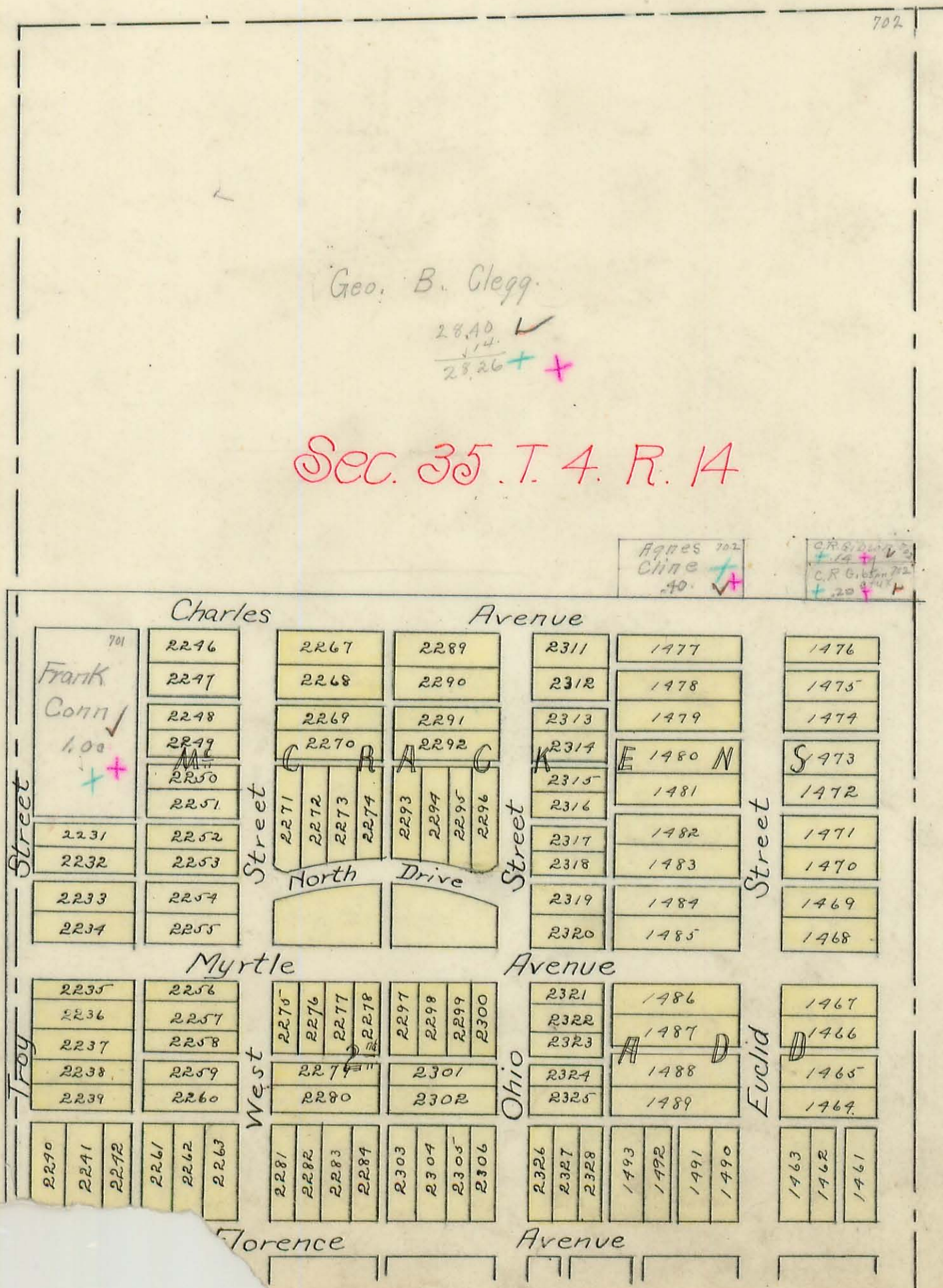
Geo. B. Clegg.

28.10 ✓
1.4
29.26 + +

Sec. 35. T. 4. R. 14

Apes 702
Cline 40 ✓

702
14 ✓
C.F. 6. 14. 72
20 ✓

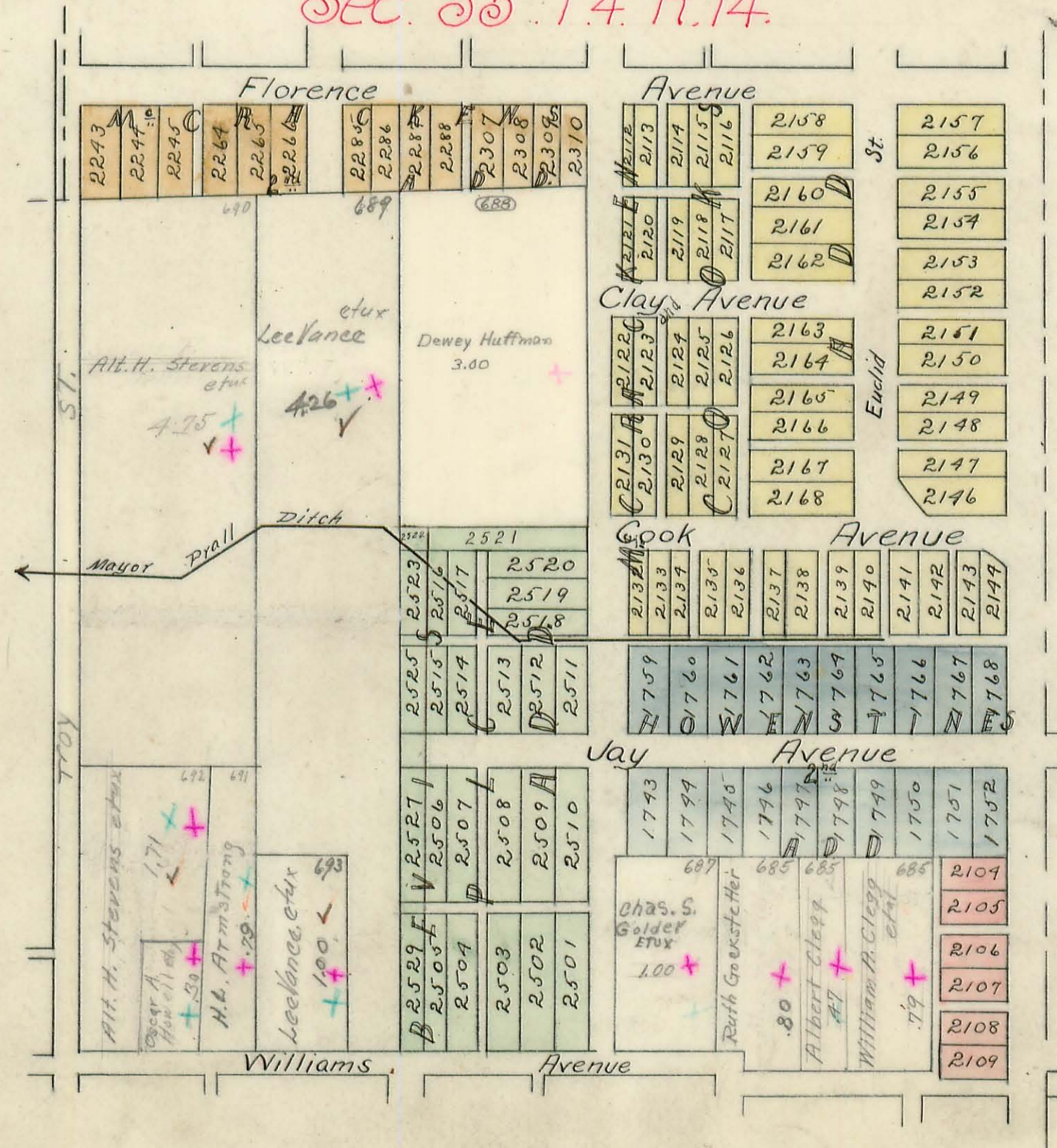


LAKE TOWNSHIP.

Plat of Bellefontaine, Part 3rd. Ward

Scale: 1 inch = 200 feet

Sec. 35 T.4 R.14



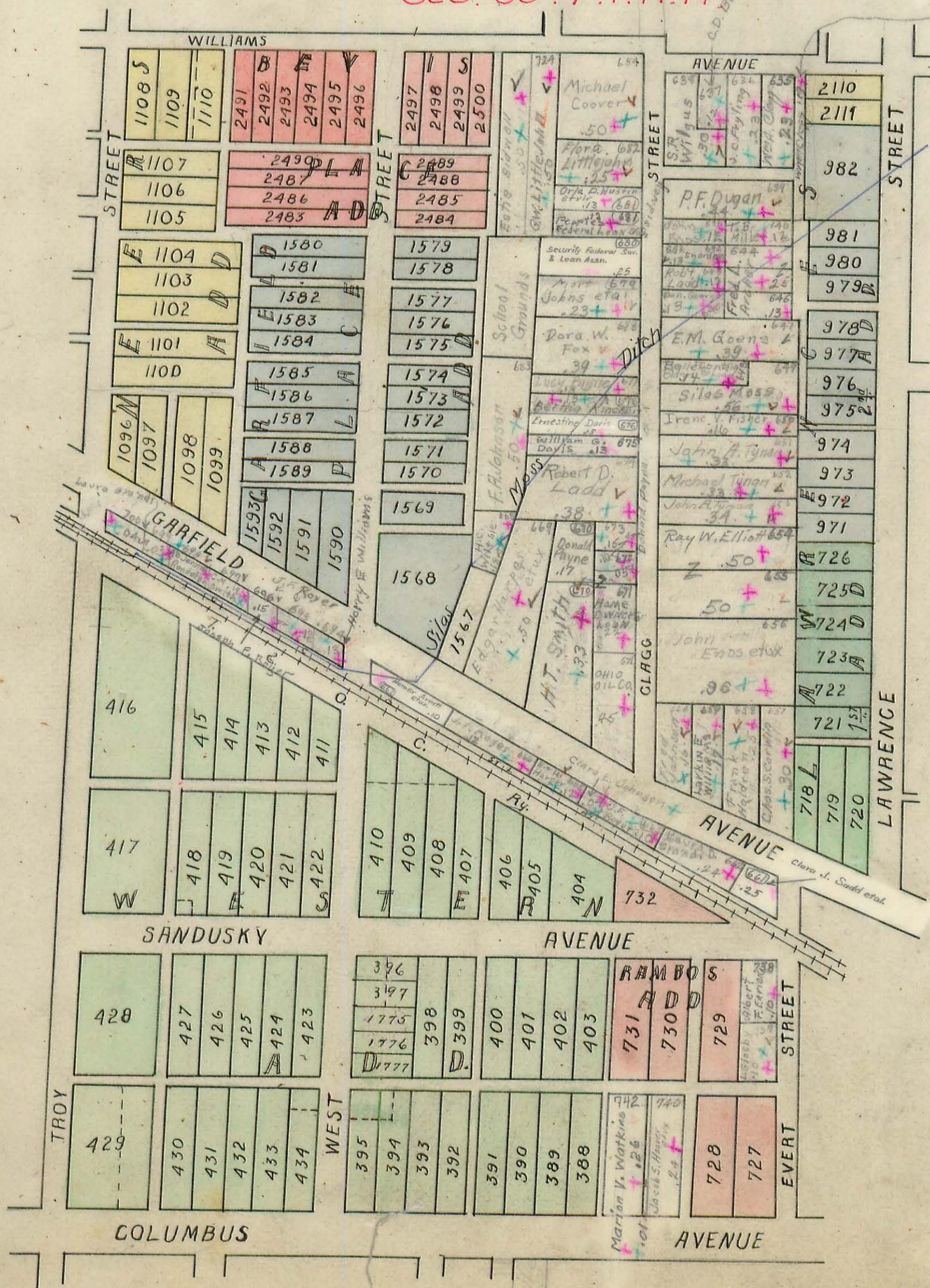
LAKE TOWNSHIP

Plat of Bellefontaine, Part 3rd. Ward

Scale: 1 inch = 200 feet

Sec. 35, T. 4. R. 14

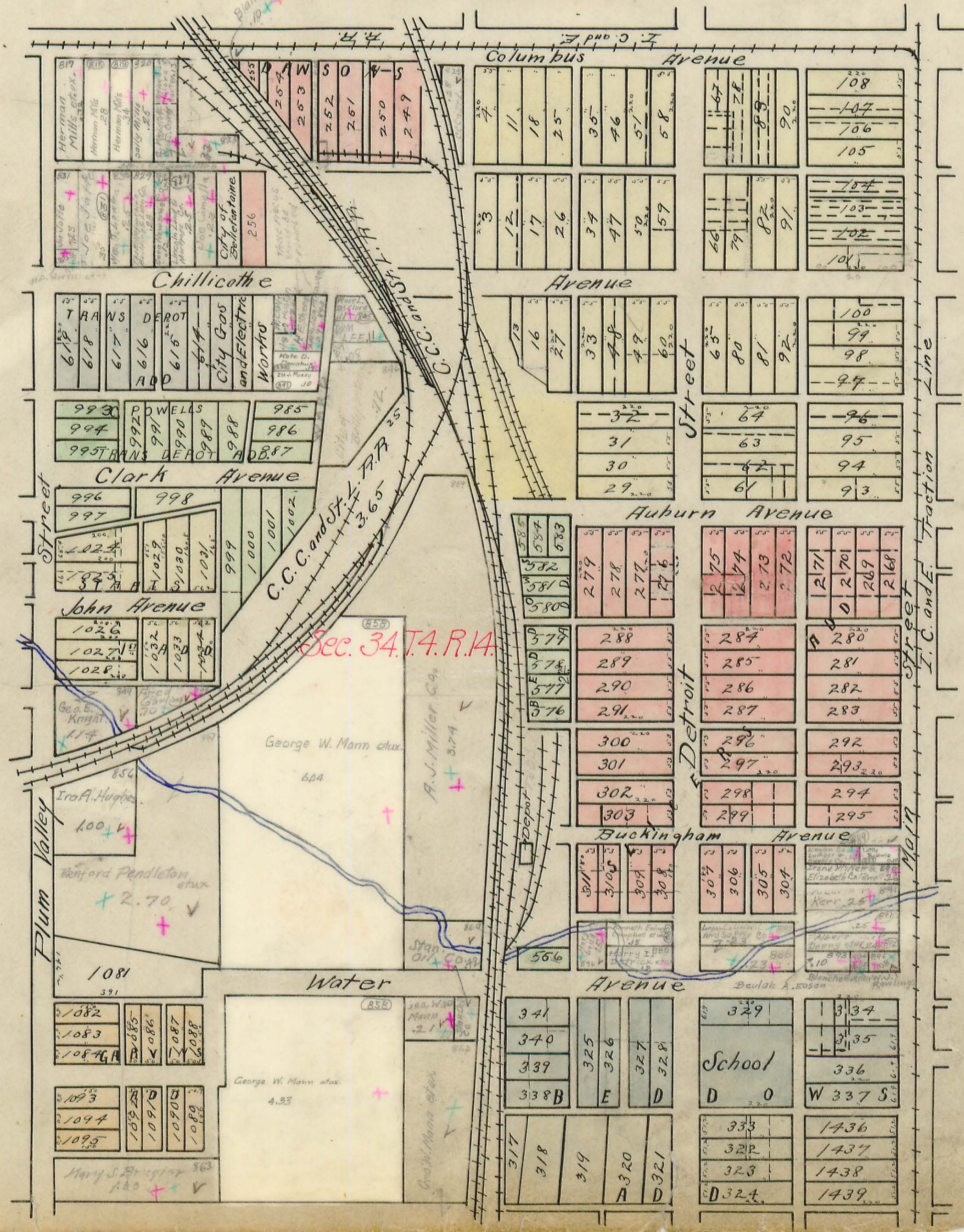
See new sheet 24
for correction on
1899 Land



LAKE TOWNSHIP.

NORTHWEST PART of 4th WARD: BELLEFONTAINE.

Scale: one inch = 200 feet.

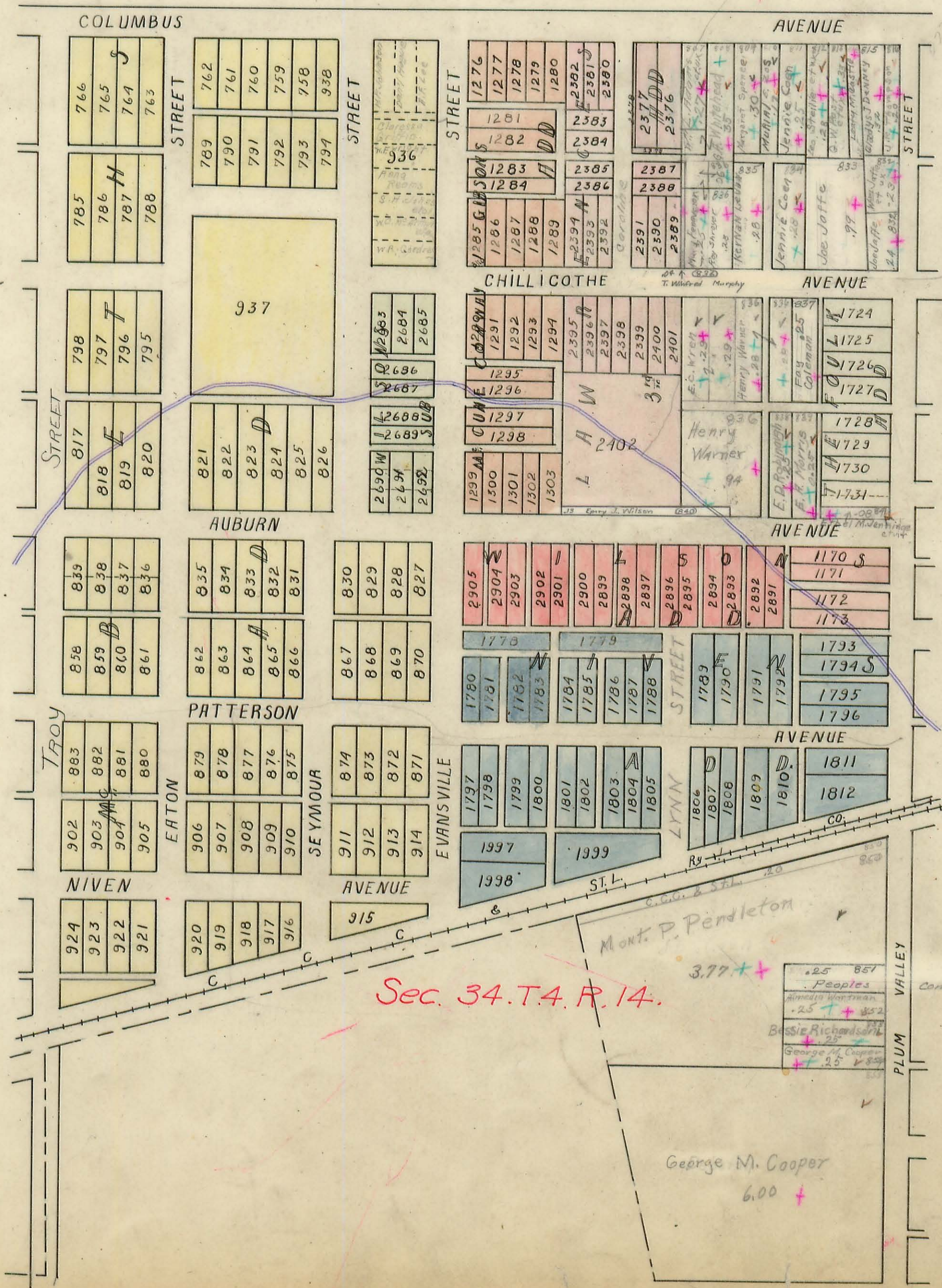


34

LAKE TOWNSHIP.

Plat of Bellefontaine, Part 4th. Ward

Scale: 1 inch = 200 feet



See next sheet #30 for Pendleton + Bowers Division

Sec. 34.T.4.R.14.

Mont. P. Pendleton

George M. Cooper
6.00 +

Peoples Commercial Inc.
Bessie Richards
George M. Cooper