

OWNSHIP. 1890

Scale, chains per inch.

Plat of Military Survey No.

Original Quantity

Acres. Original Proprietor

1890

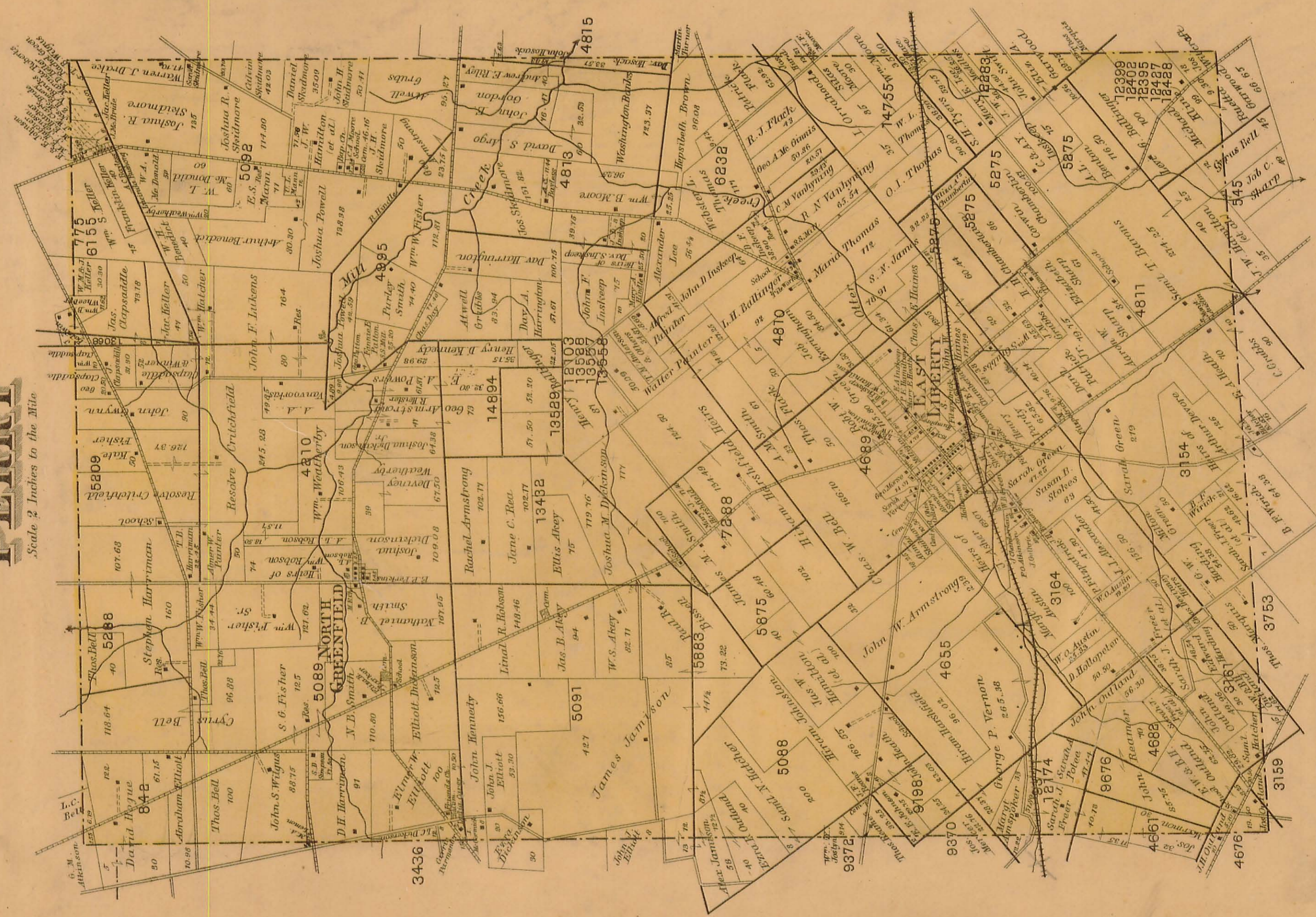
Index

| Survey        | PAGE |  | Survey                    | PAGE |
|---------------|------|--|---------------------------|------|
| 545           | 25   |  | 5209                      | 2    |
| { 775<br>6155 | 3 *  |  | 5275                      | 23   |
| 842           | 1    |  | 5288                      | 1    |
| 3154          | 21   |  | 5875                      | 13   |
| 3161          | 20   |  | 5883                      | 13   |
| 3164          | 16   |  | 6232                      | 19   |
| 3436          | 4    | ← Jefferson & Peery<br>Plat'd in Jefferson | 7288                      | 13   |
| 3753          | 20   |  | 9198                      | 12   |
| 4210          | 5    |  | 9370                      | 12   |
| 4655          | 15   |  | { 9371<br>12174           | 14   |
| 4661          | 14   |  | 9372                      | 12   |
| 4676          | 14   |  | 9676                      | 14   |
| 4682          | 14   |  | { 72103<br>13528          | 10   |
| * 4689        | 17   |  | { 13557<br>13558          | 10   |
| * 4689        | 26   |  | 12283                     | 24   |
| 4810          | 18   |  | { 12399<br>12402          |      |
| 4811          | 22   |  | { 12395<br>12427<br>12428 | 25   |
| 4813          | 11   |  |                           |      |
| 4815          | 11   |  | 13068                     | 3    |
| 4995          | 7    |  | 13432                     | 9    |
| 5088          | 12   |  | 13529                     | 9    |
| 5089          | 4    |  | 14755                     | 24   |
| 5091          | 8    |  | 14894                     | 9    |
| Npt 5092      | 6    |  |                           |      |
| S.pt 5092     | 7    |  |                           | 25   |



# PERRY

Scale 2 Inches to the Mile



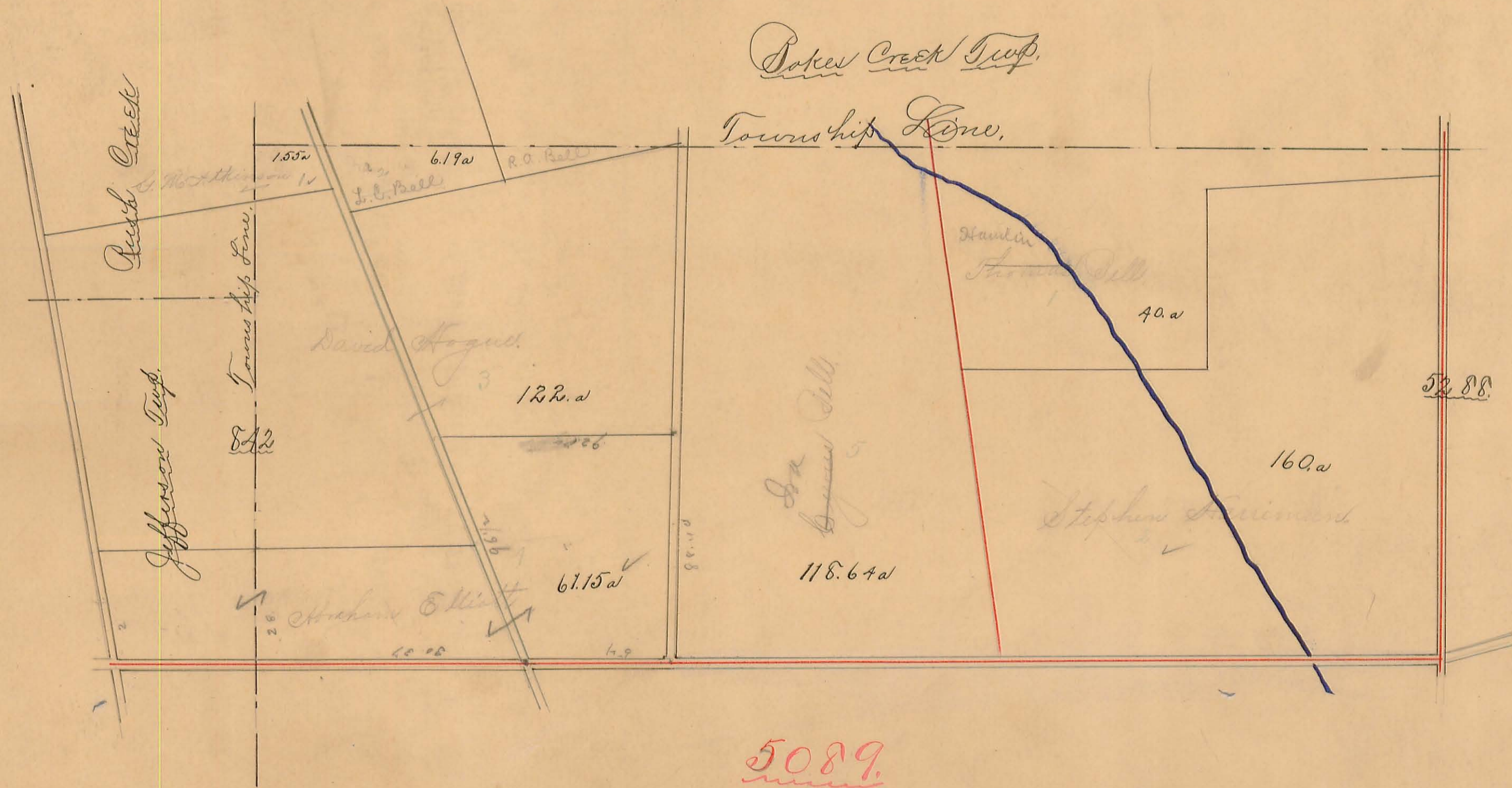


# PERRY TOWNSHIP.

Scale, 10 chains per inch.

Plat of Military Survey No. 842 Original Quantity  
5288

Acres. Original Proprietor





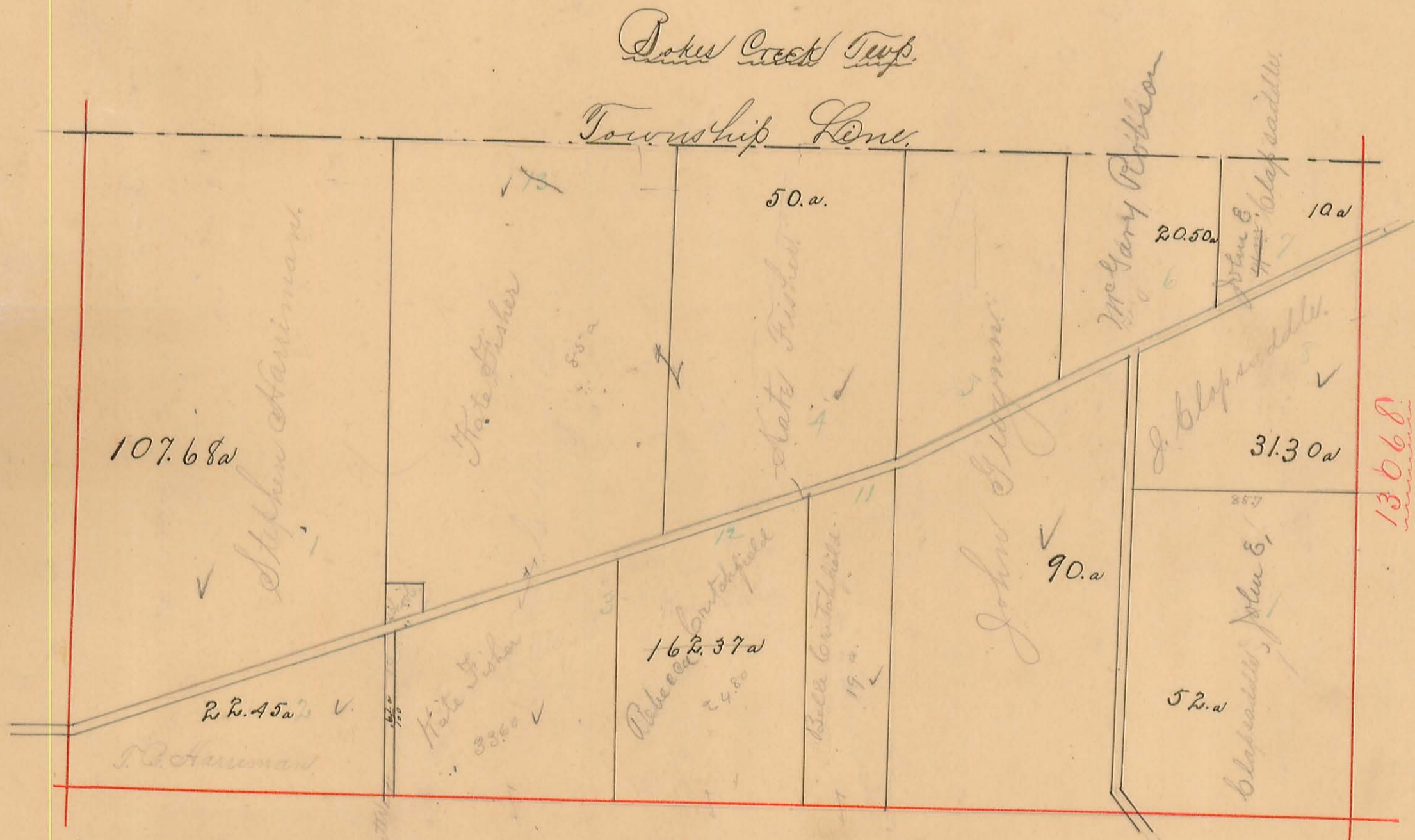
**PERRY TOWNSHIP. 1890**

Scale, 10 chains per inch.

Plat of Military Survey No. 5209 Original Quantity

Acres. Original Proprietor

5209



4210

13668



# PERRY TOWNSHIP.

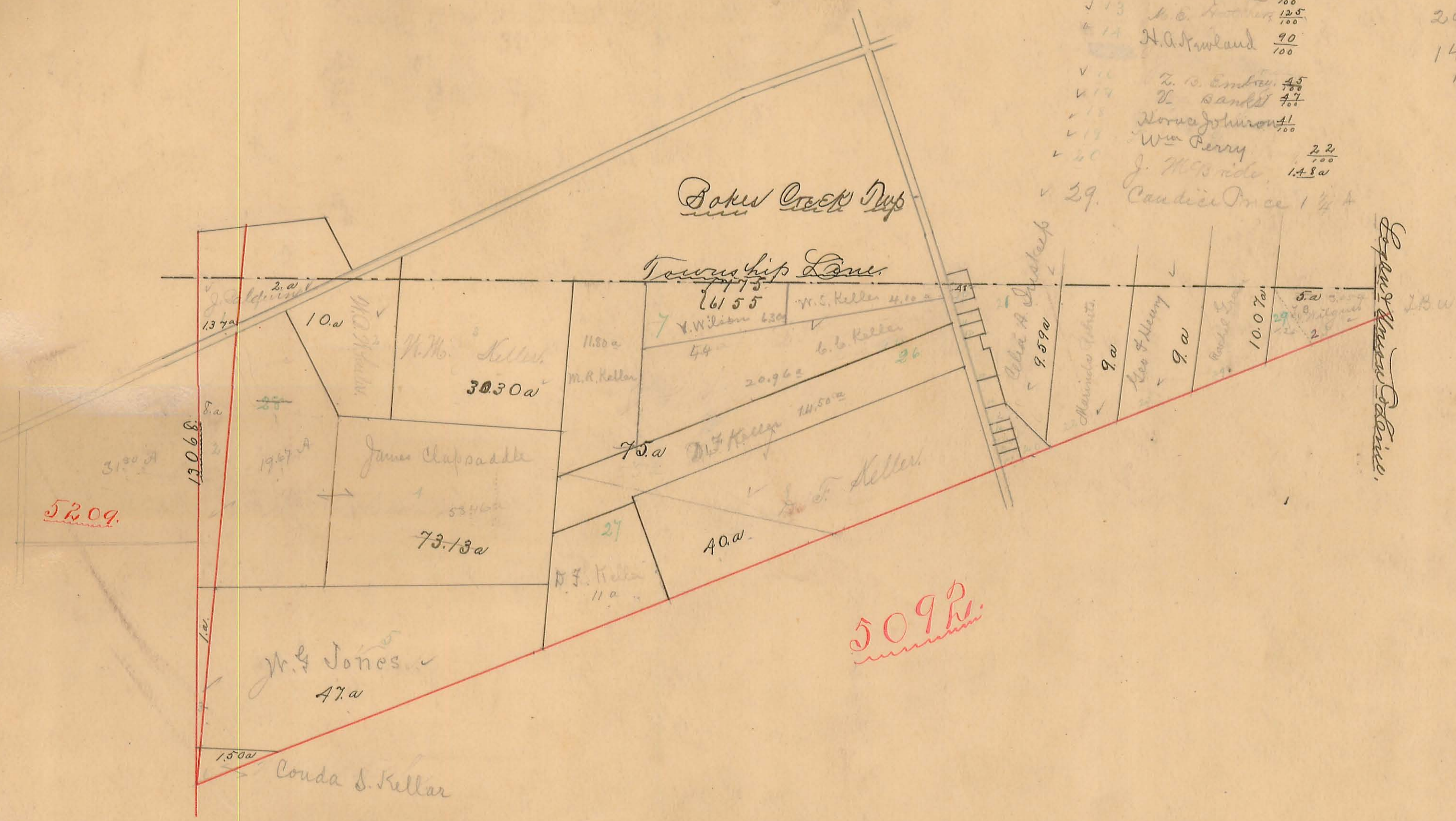
Scale, 10 chains per inch.

Plat of Military Survey No.  $\begin{cases} 775 \\ 6155 \end{cases}$  Original Quantity  
13068

Acres. Original Proprietor

- ✓ 10 E.S. Johnson  $\frac{48}{100}$  a
- ✓ 11 A.E. Hatcher  $\frac{20}{100}$
- ✓ 12 M.A. Jones  $\frac{48}{100}$
- ✓ 13 A.E. Hatcher  $\frac{125}{100}$
- ✓ 14 H. Atwood  $\frac{90}{100}$
- ✓ 15 Z. B. Embury  $\frac{45}{100}$
- ✓ 16 W. Banks  $\frac{47}{100}$
- ✓ 17 Horace Johnson  $\frac{41}{100}$
- ✓ 18 Wm Perry  $\frac{22}{100}$
- ✓ 19 J. M. S. Cole  $\frac{148}{100}$
- ✓ 29 Candice Price  $1\frac{1}{4}$  a

- 2, 10 Wm S. Kellar 41
- 20, 90 C. C. Kellar (2)
- 14, R. M. Kellar (2)
- 7 L.V. Wilson





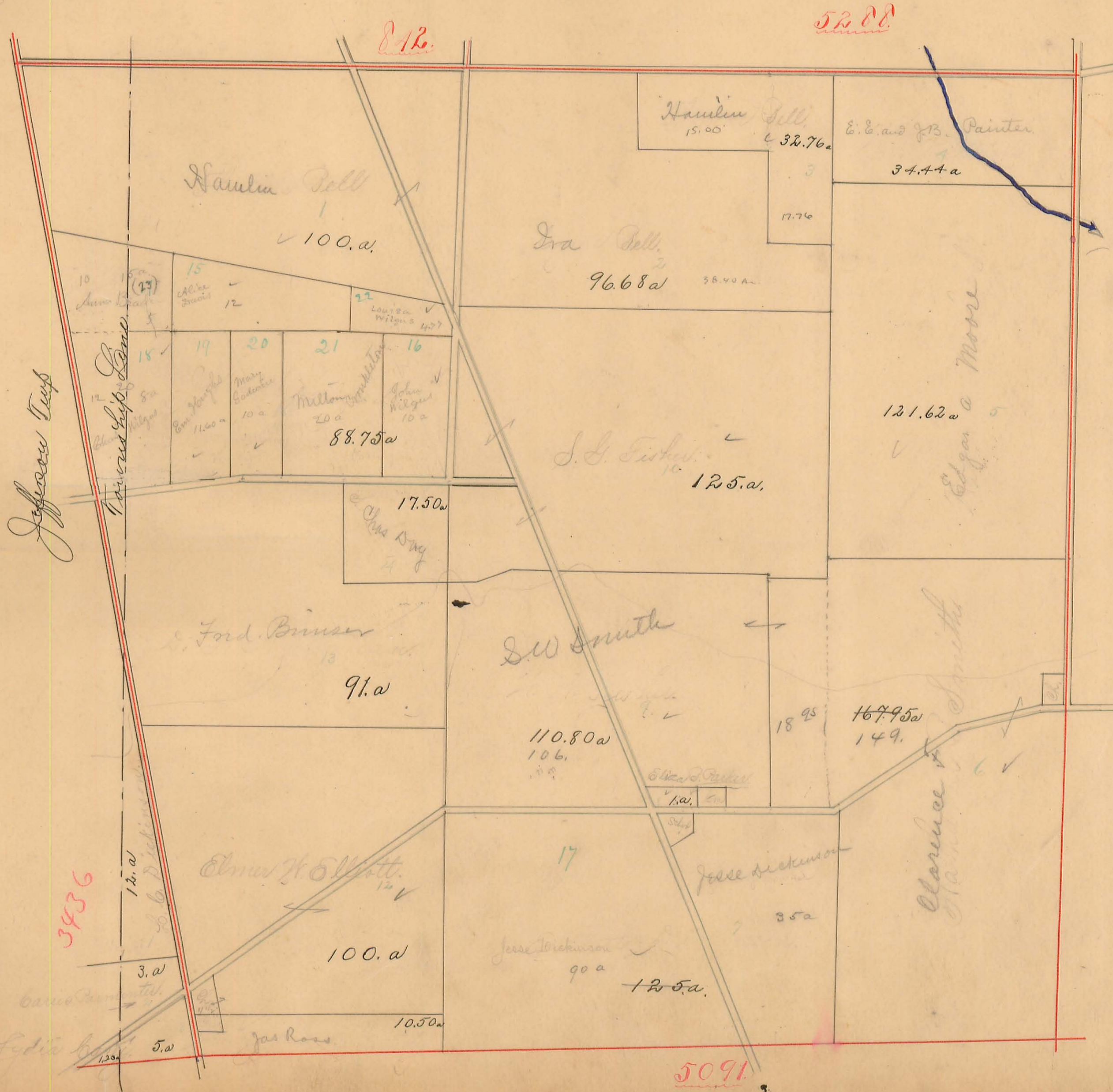
# PERRY TOWNSHIP.

Scale, 10. chains per inch.

4.

Plat of Military Survey No. 5089 Original Quantity

Acres. Original Proprietor



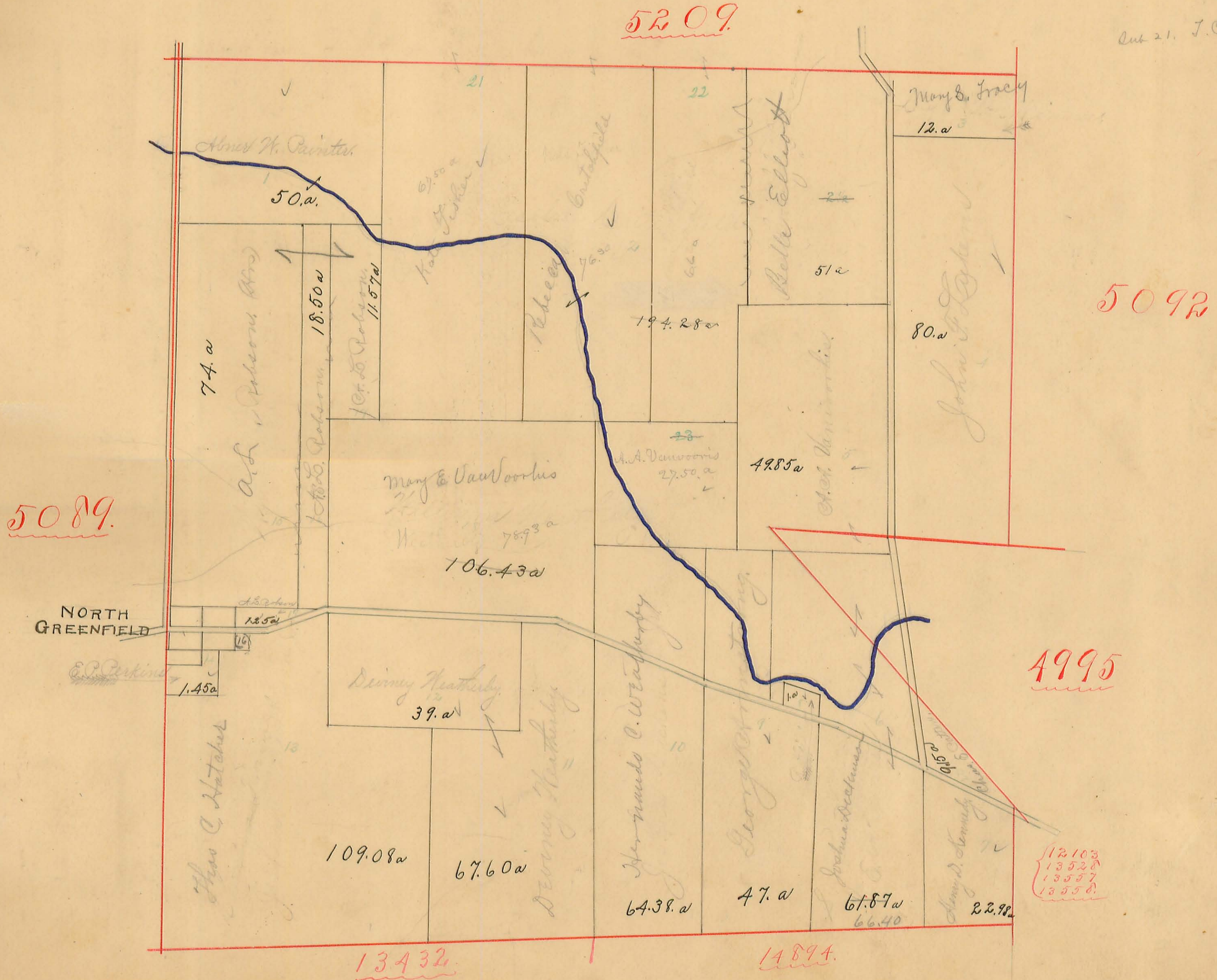


# PERRY TOWNSHIP.

Scale, 10 chains per inch.

5.

Plat of Military Survey No. 4210 Original Quantity Acres. Original Proprietor





# PERRY TOWNSHIP.

Scale, 10 chains per inch.

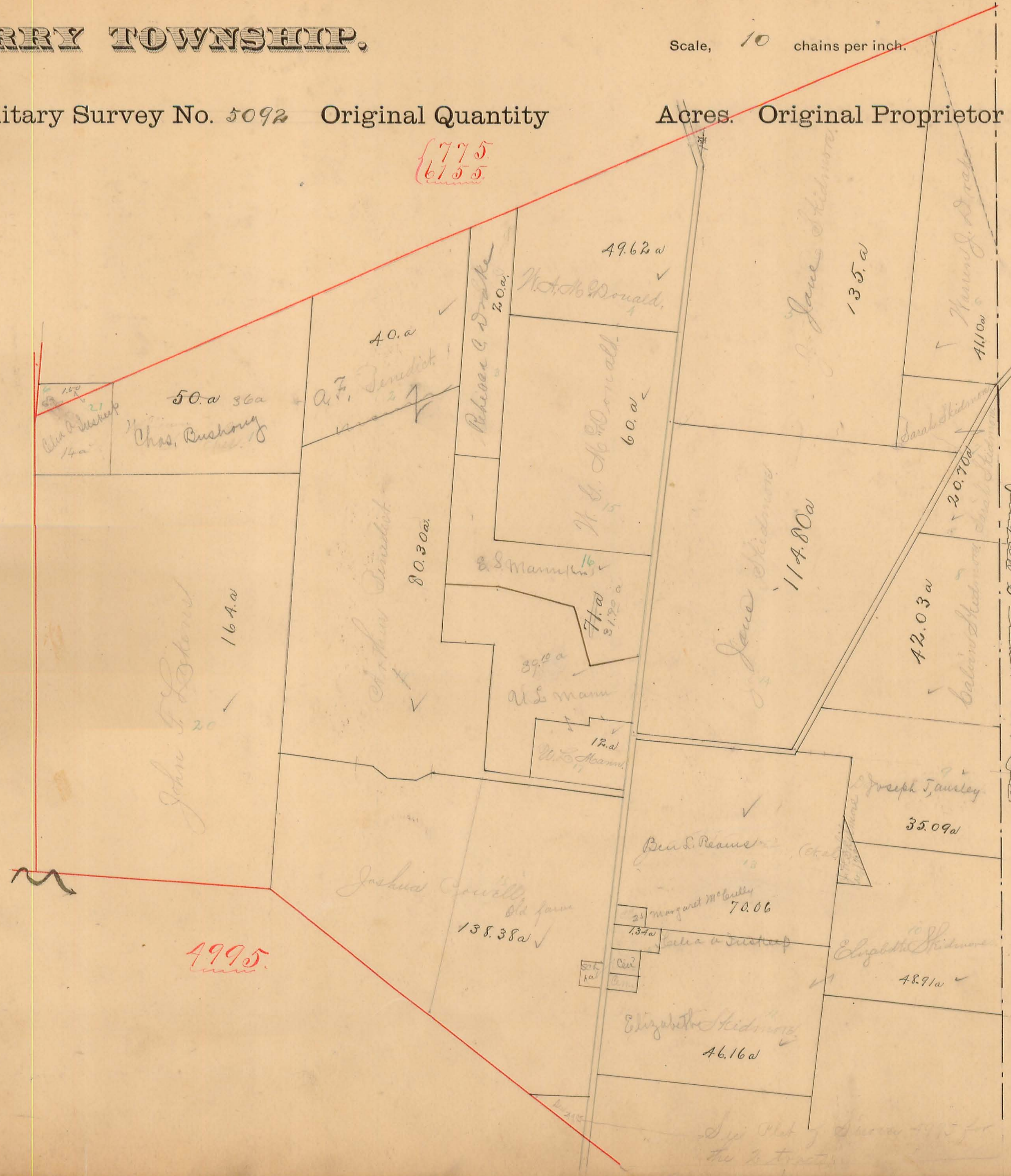
Plat of Military Survey No. 5092 Original Quantity

Acres. Original Proprietor

775  
655


4210

4995





# PERRY TOWNSHIP.

Scale,  chains per inch.

7

Plat of Military Survey No. 4995 Original Quantity  
Pl. 5092.

Acres. Original Proprietor



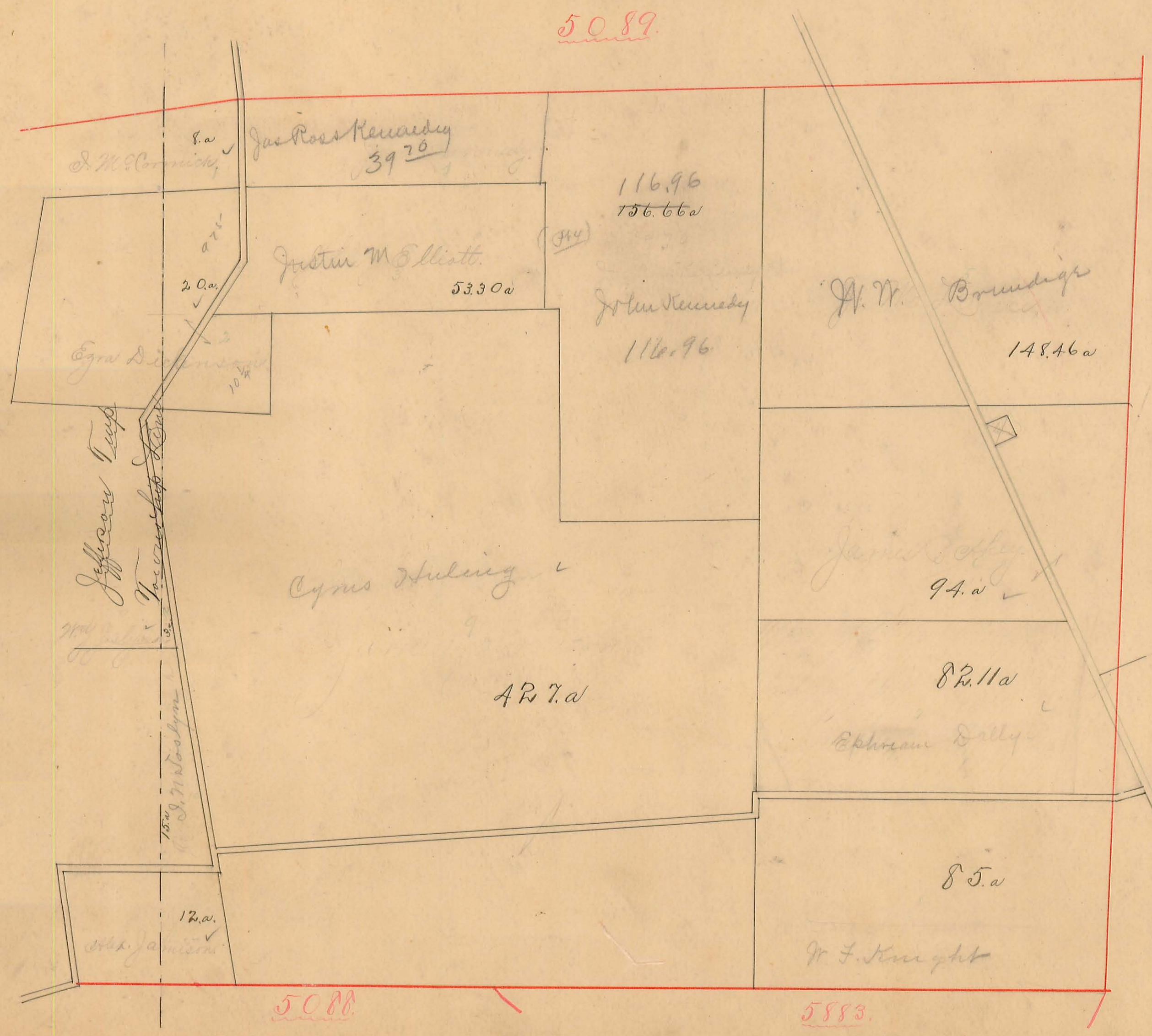


**PERRY TOWNSHIP.**

Scale, 10 chains per inch.

8.

Plat of Military Survey No. 5091 Original Quantity Acres. Original Proprietor





# PERRY TOWNSHIP.

Scale, 10 chains per inch.

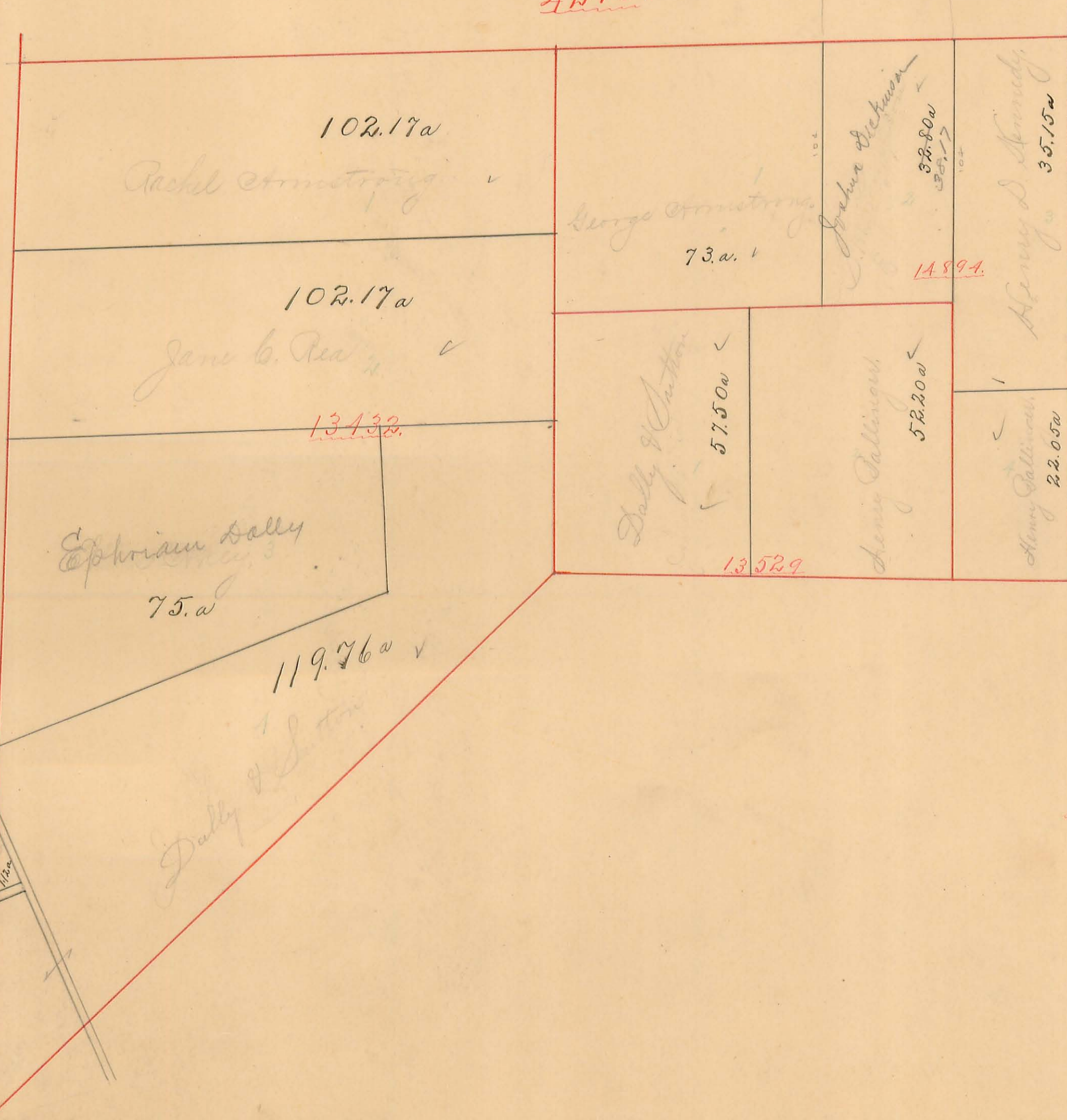
9.

Plat of Military Survey No. 13432 Original Quantity  
 14894  
 13529.

Acres. Original Proprietor

5091.

4210.



12103.  
13527.  
13557.  
13558.



# PERRY TOWNSHIP.

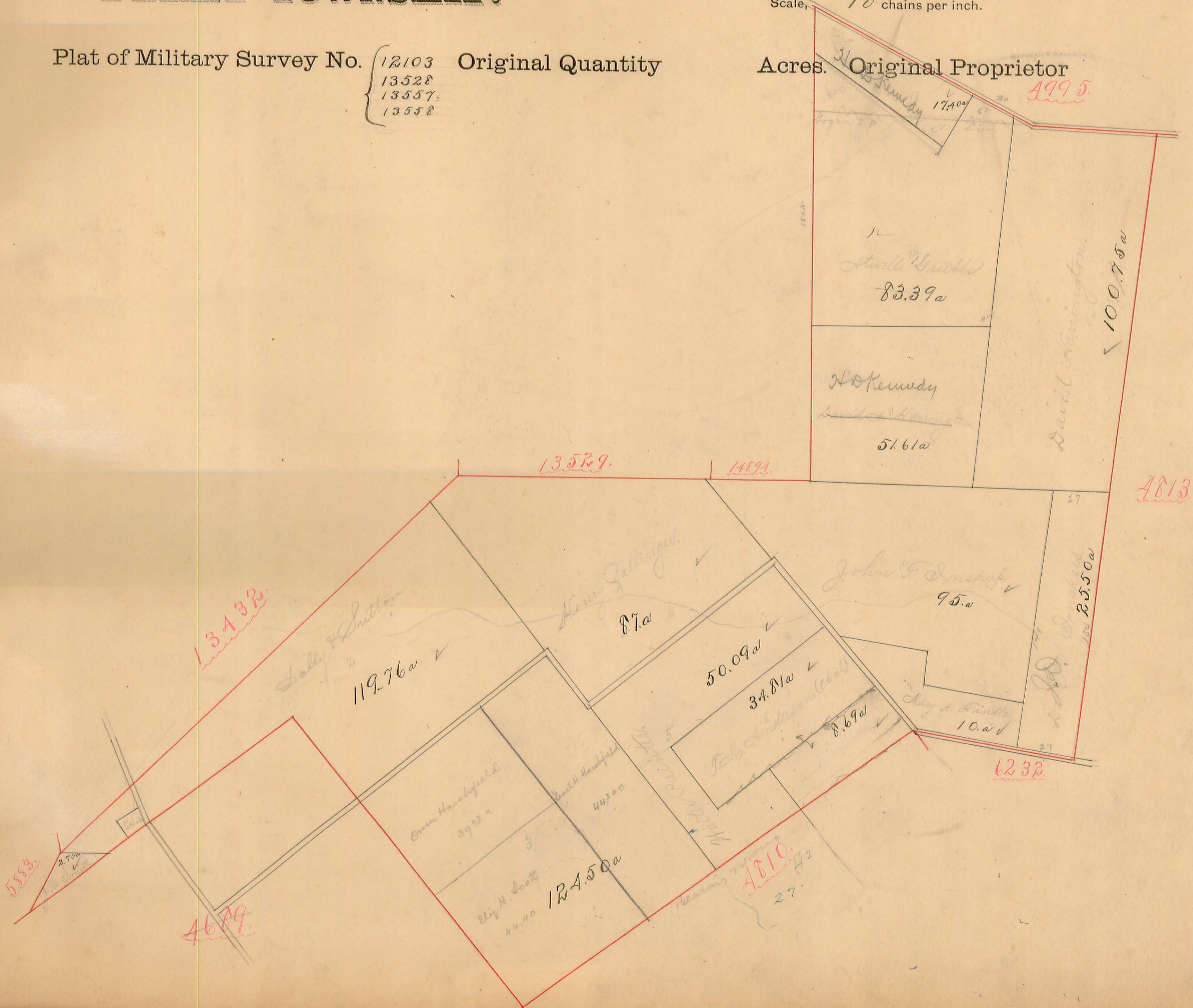
Plat of Military Survey No. 

|   |       |                   |
|---|-------|-------------------|
| { | 12103 | Original Quantity |
|   | 13528 |                   |
|   | 13557 |                   |
|   | 13558 |                   |

Scale, 10 chains per inch.

Acres. Original Proprietor

4995



13432

13529

14824

4813

6232

4689

4810

27

83.39a

51.61a

100.95a

27

25.50a

87a

50.09a

34.81a

8.69a

10.0a

119.76a

39.32a

124.50a

44.30a

2.70a

5583

John F. Dineen

H. O. Kennedy

Stoddard

H. O. Kennedy

Sally Sutton

Henry Gallinger

Ely H. Scott

Oliver Handfield

John Dineen (child)

May S. Dineen

John F. Dineen

David Livingston

174.00

15.00

27

27

27

27

27

27

27

27



# PERRY TOWNSHIP.

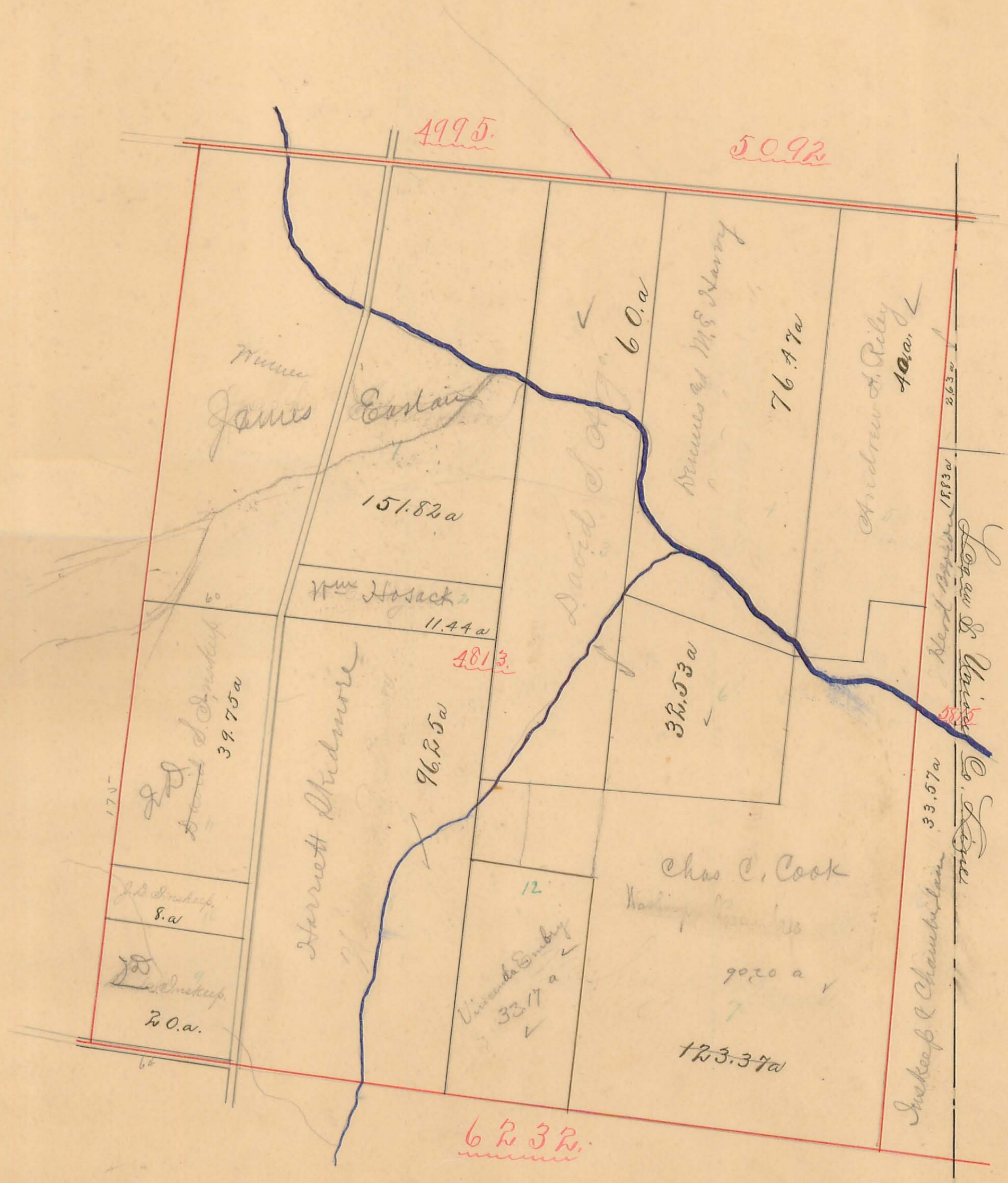
Scale, 10 chains per inch.

11.

Plat of Military Survey No. 4813 Original Quantity  
4815

Acres. Original Proprietor

12103  
13528  
13557  
13558



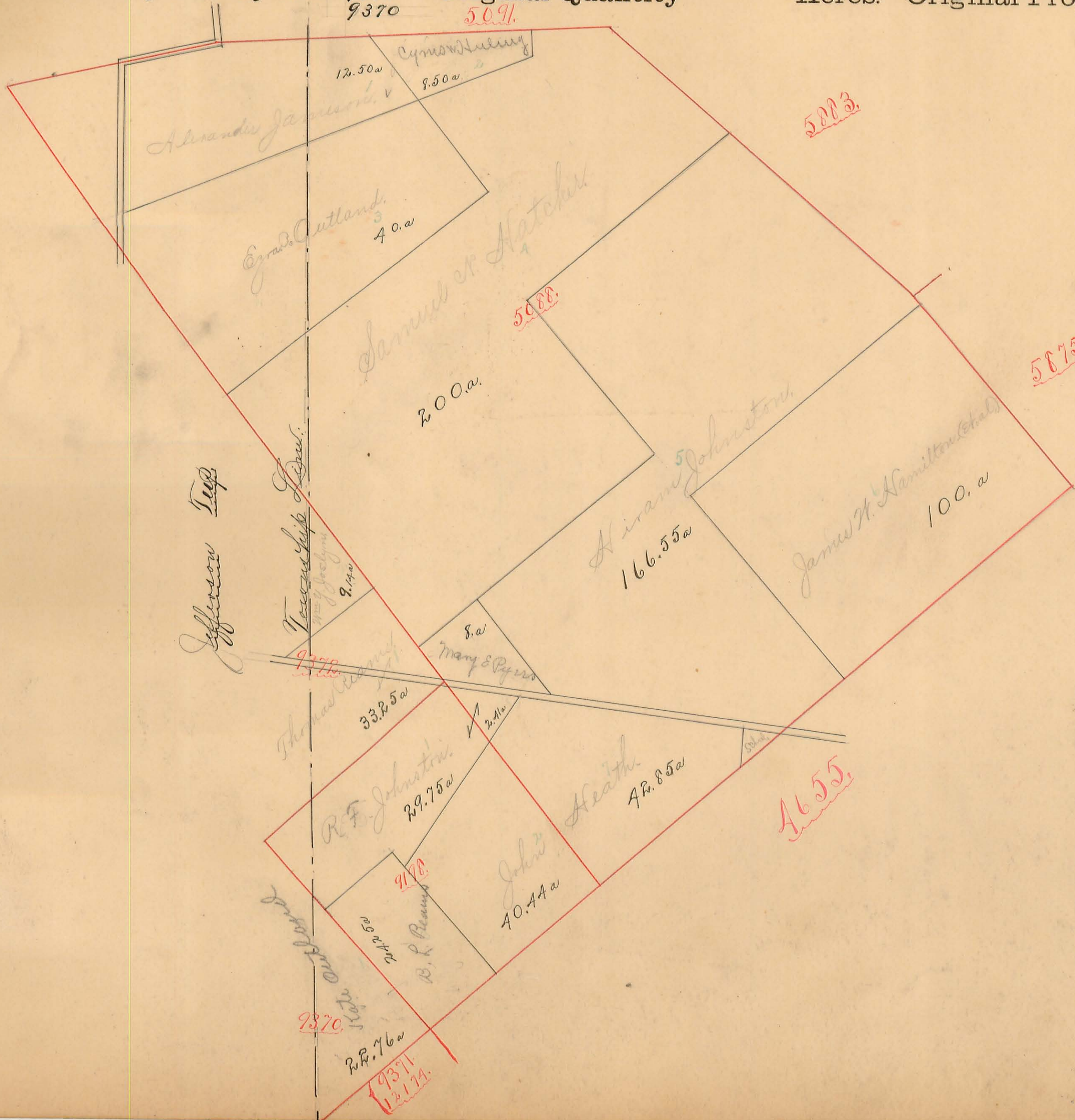


# PERRY TOWNSHIP.

Scale, 10. chains per inch.

Plat of Military Survey No. 5088  
9372  
9198 Original Quantity  
9370 5091.

Acres. Original Proprietor





# PERRY TOWNSHIP.

Scale, 10 chains per inch.

13.

Plat of Military Survey No. *5883* Original Quantity  
*5875*  
*7288*

Acres. Original Proprietor

*12103.*  
*13528.*  
*13557.*  
*13558.*



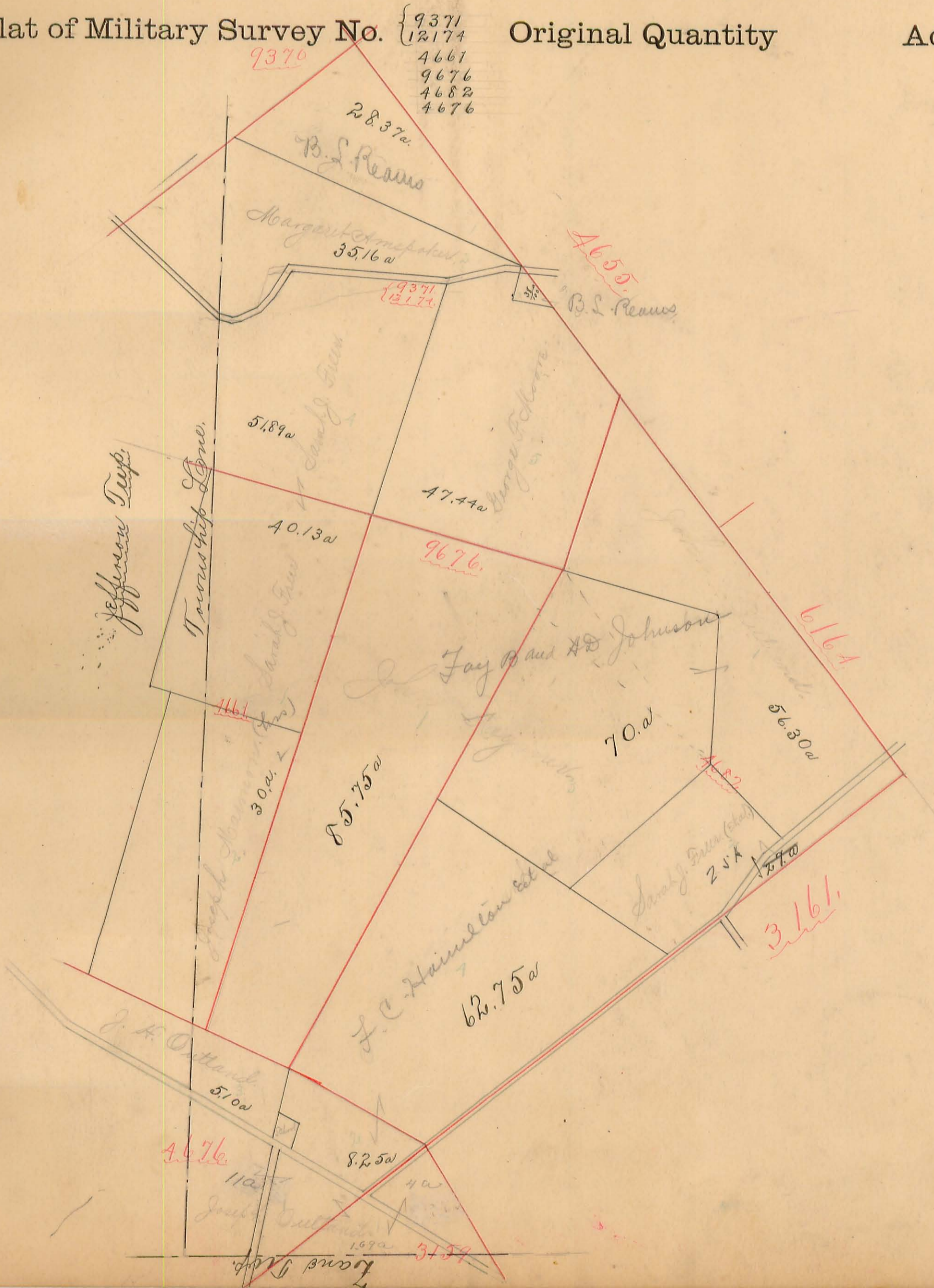


# PERRY TOWNSHIP.

Scale, 10 chains per inch.

14.

Plat of Military Survey No. Original Quantity Acres. Original Proprietor





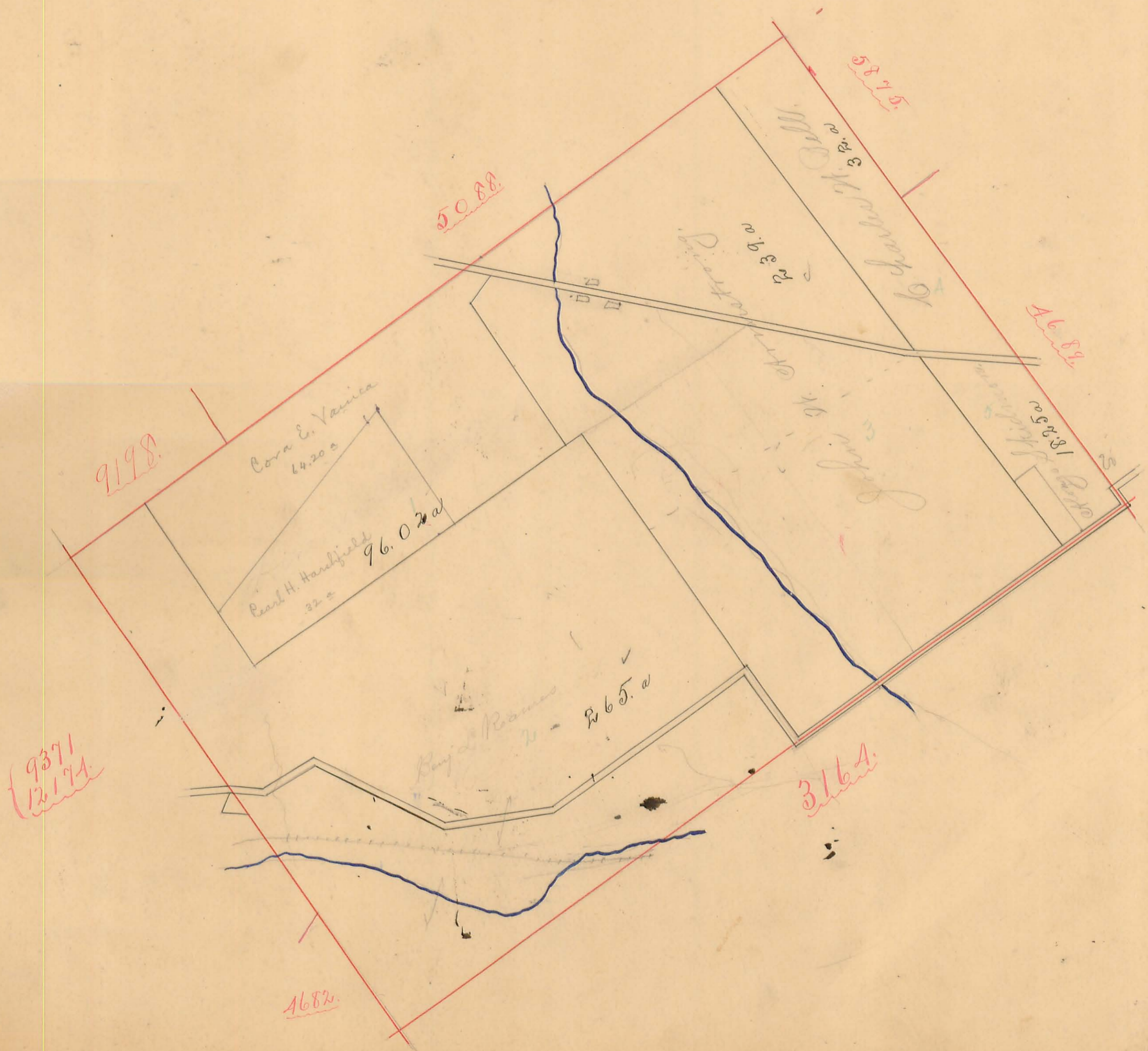
# PERRY TOWNSHIP.

Scale, 10 chains per inch.

15.

Plat of Military Survey No. 4655 Original Quantity

Acres. Original Proprietor



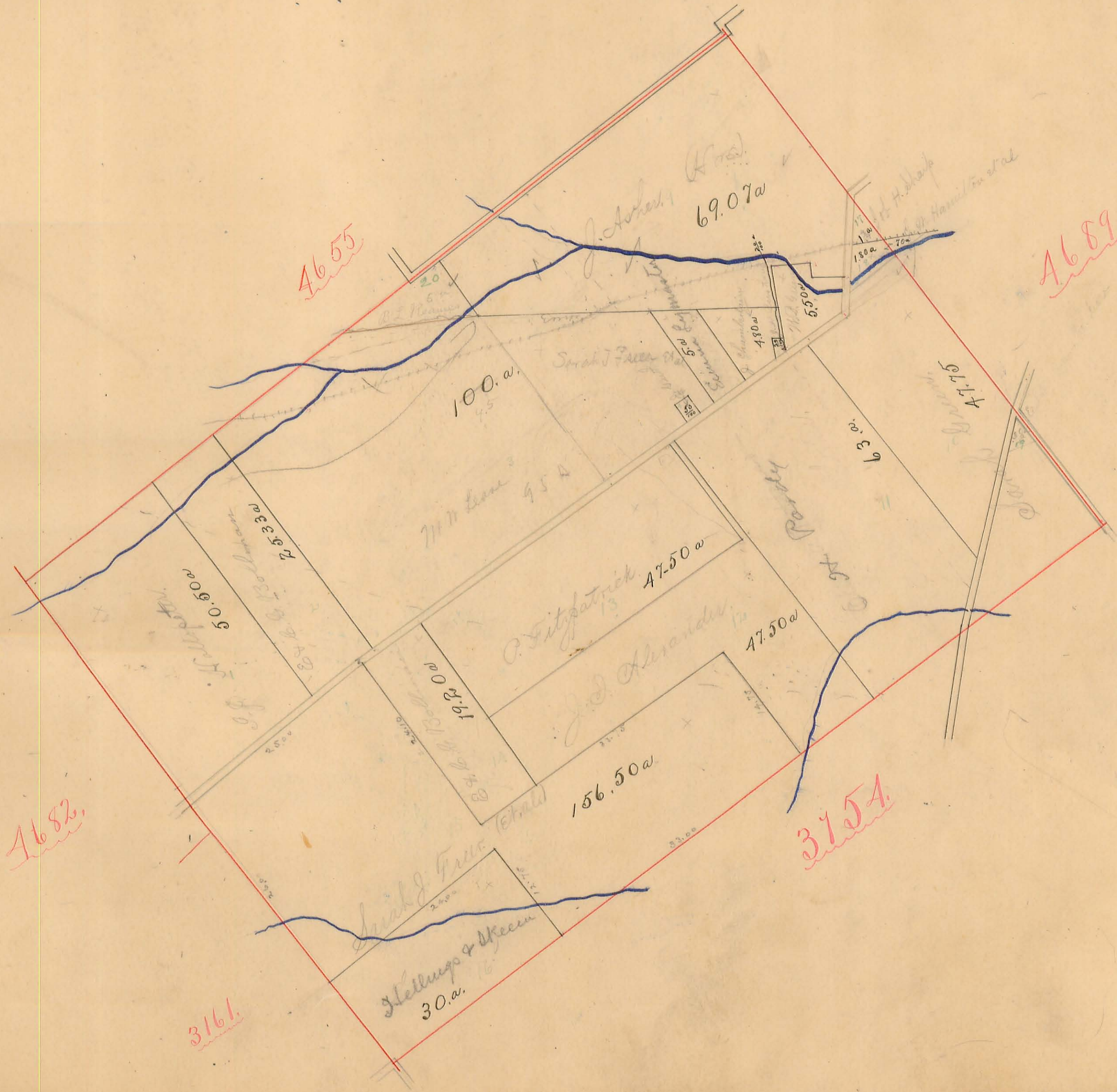


# PERRY TOWNSHIP.

Scale, 10 chains per inch.

16.

Plat of Military Survey No. 3164 Original Quantity Acres. Original Proprietor





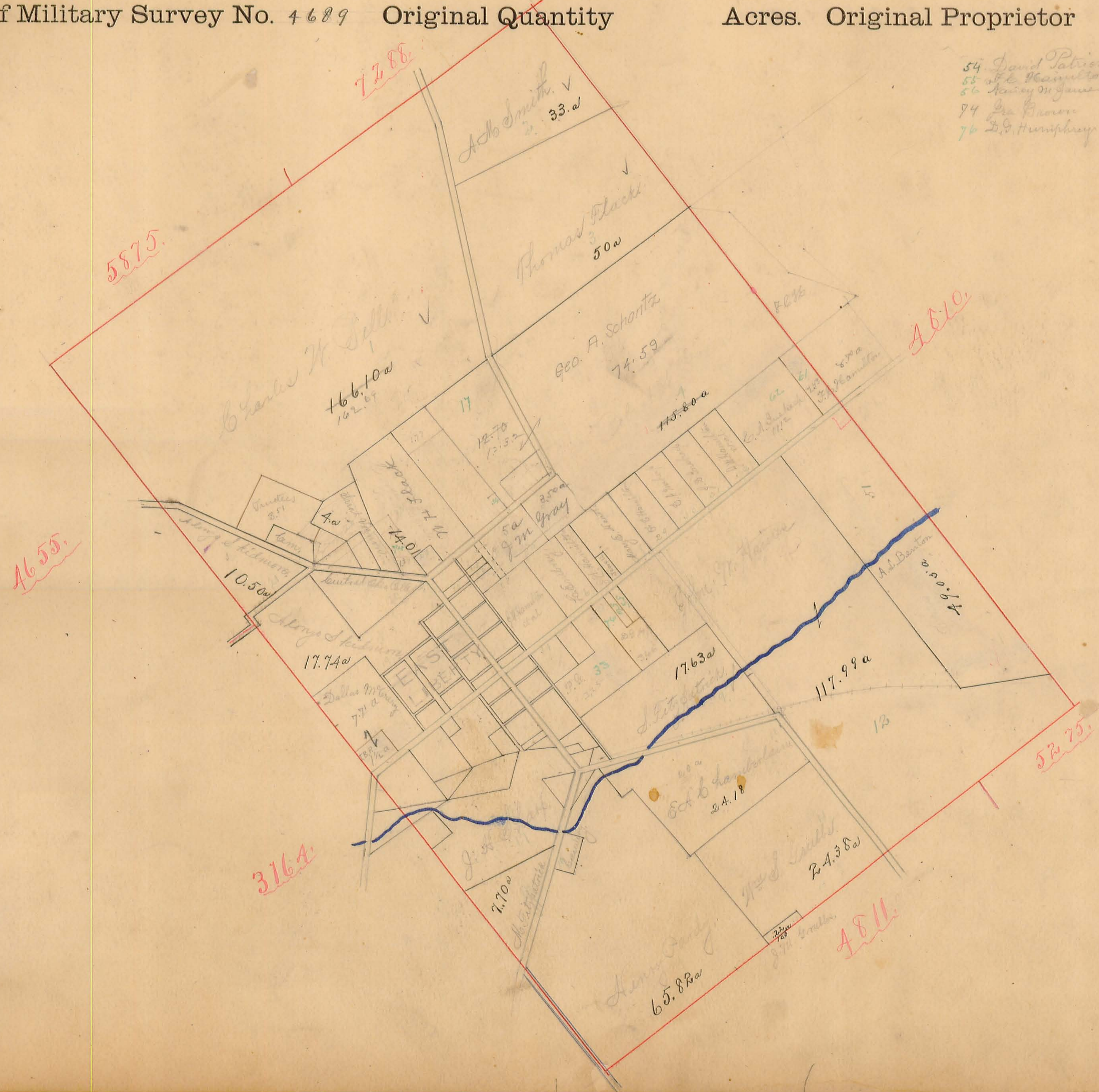
# PERRY TOWNSHIP.

Scale, 10. chains per inch.

Plat of Military Survey No. 4689 Original Quantity

Acres. Original Proprietor

|    |                |      |
|----|----------------|------|
| 54 | David Patrick  | 22   |
| 55 | John Hamilton  | 20   |
| 56 | Henry M. James | 20   |
| 74 | Geo. Bacon     | 1.37 |
| 76 | D. D. Humphrey | 3.46 |



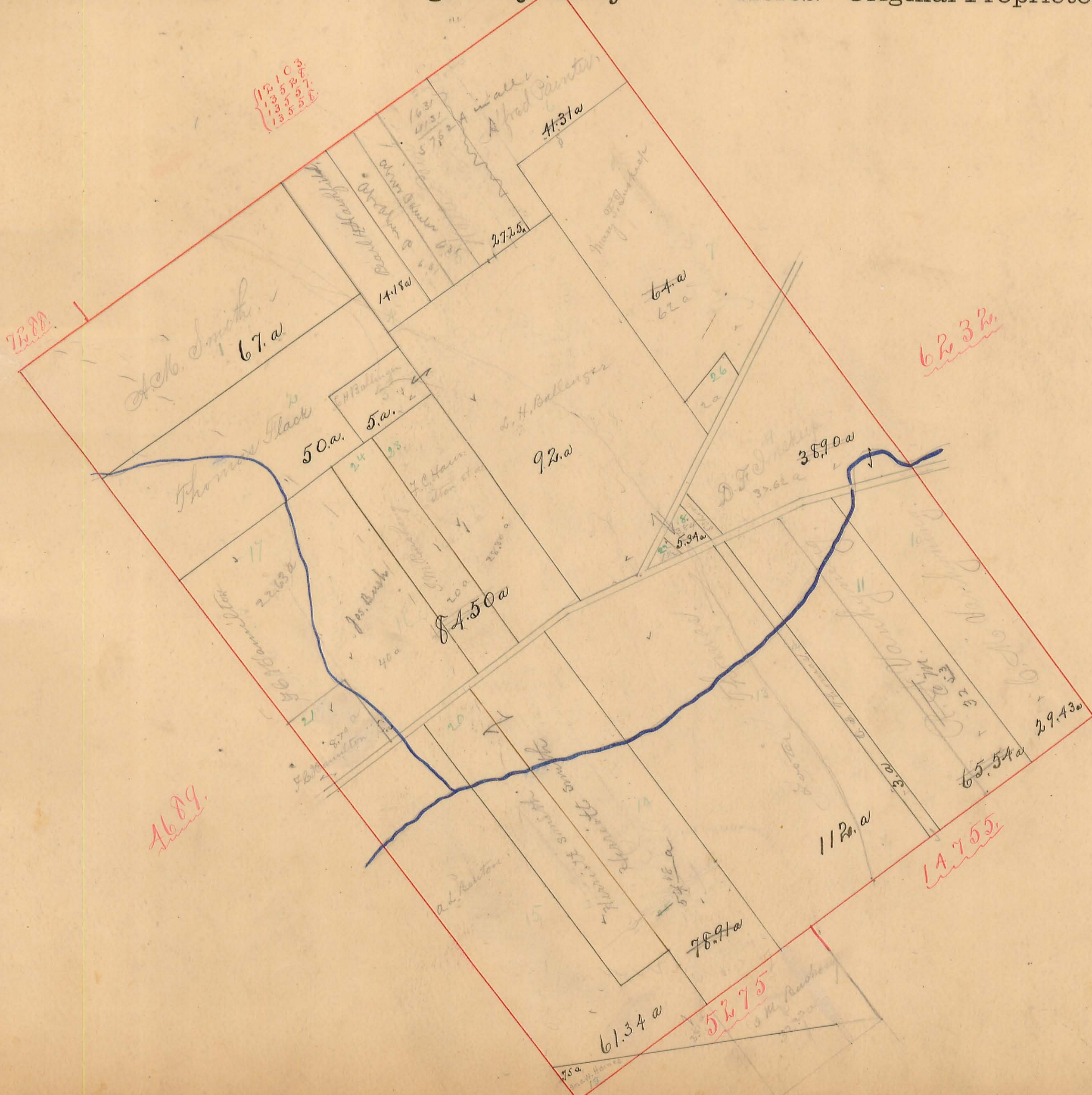


PERRY TOWNSHIP.

Scale, 1.0 chains per inch.

Plat of Military Survey No. 4810 Original Quantity

Acres. Original Proprietor



22 = J.W. Ballinger 1/4 a  
26 = Jesse P. Luskopf 2 a

12 1 C  
13 2 5  
14 3 2  
15 3 5  
16 5 5

72.80

62.30

16.89

147.55

53.75

61.34 a

78.91 a

112.0 a

65.54 a

29.43 a

389.0 a

92.0 a

84.50 a

50.0 a

67.0 a

41.31 a

272.5 a

14.18 a

64.0 a

26

5.34 a

40 a

87 a

56 a

75 a

11.3  
10.0

10.0  
10.0

10.0  
10.0

10.0  
10.0

10.0  
10.0

10.0  
10.0

10.0  
10.0

10.0  
10.0

10.0  
10.0

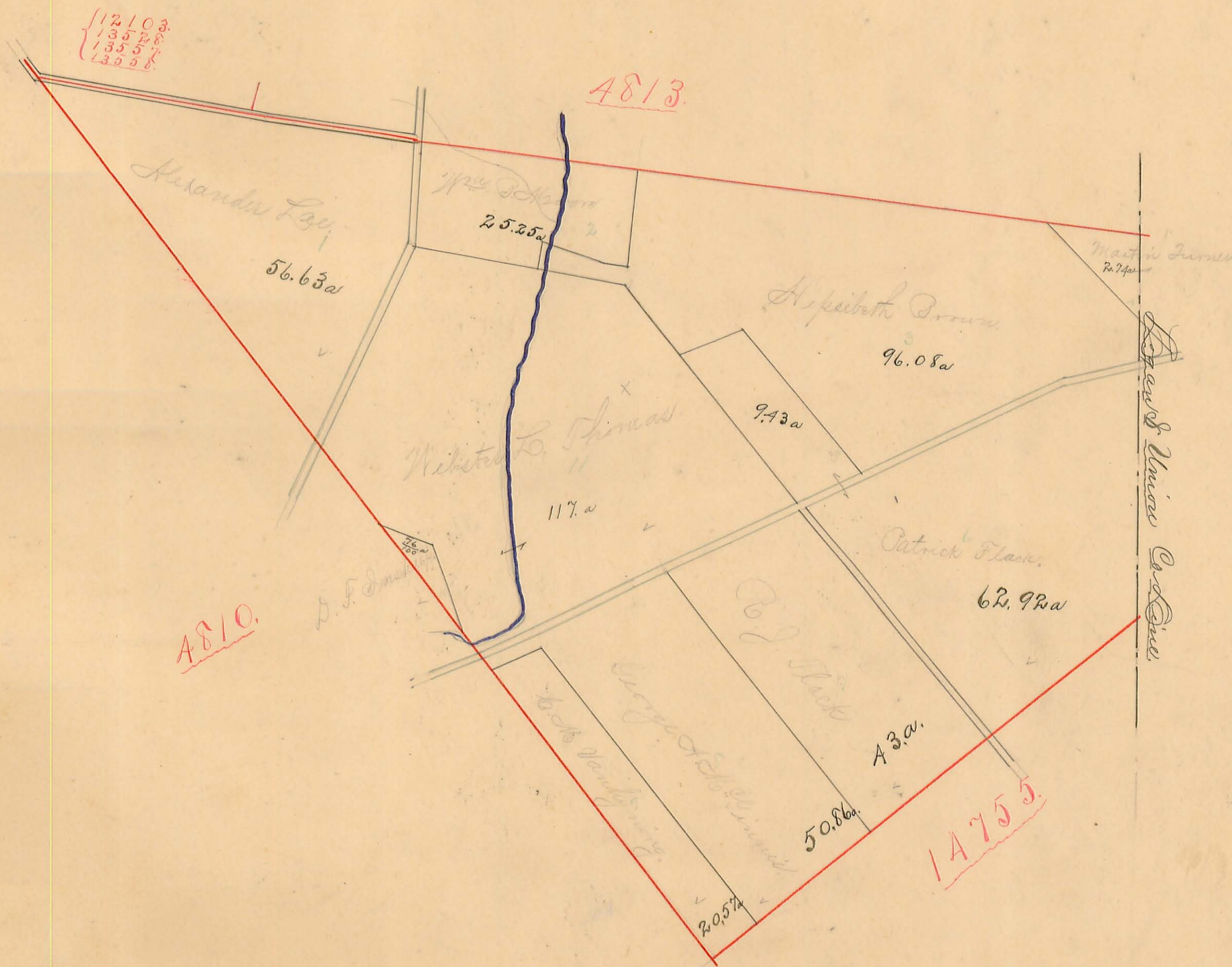


# PERRY TOWNSHIP.

Scale, 70 chains per inch.

Plat of Military Survey No. 6232 Original Quantity

Acres. Original Proprietor





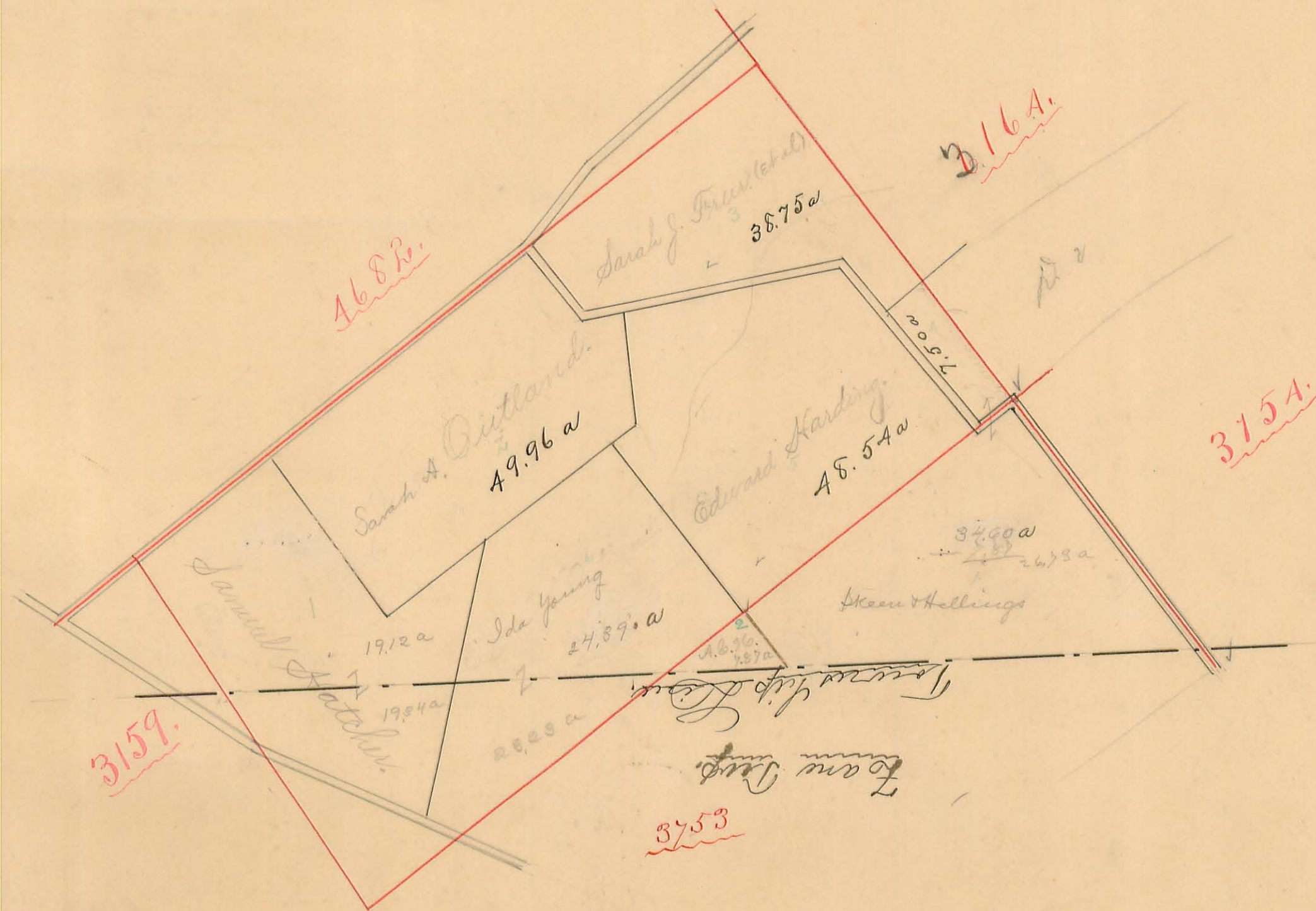
PERRY TOWNSHIP.

Scale, 10 chains per inch.

20.

Plat of Military Survey No. 3161 Original Quantity  
3753

Acres. Original Proprietor



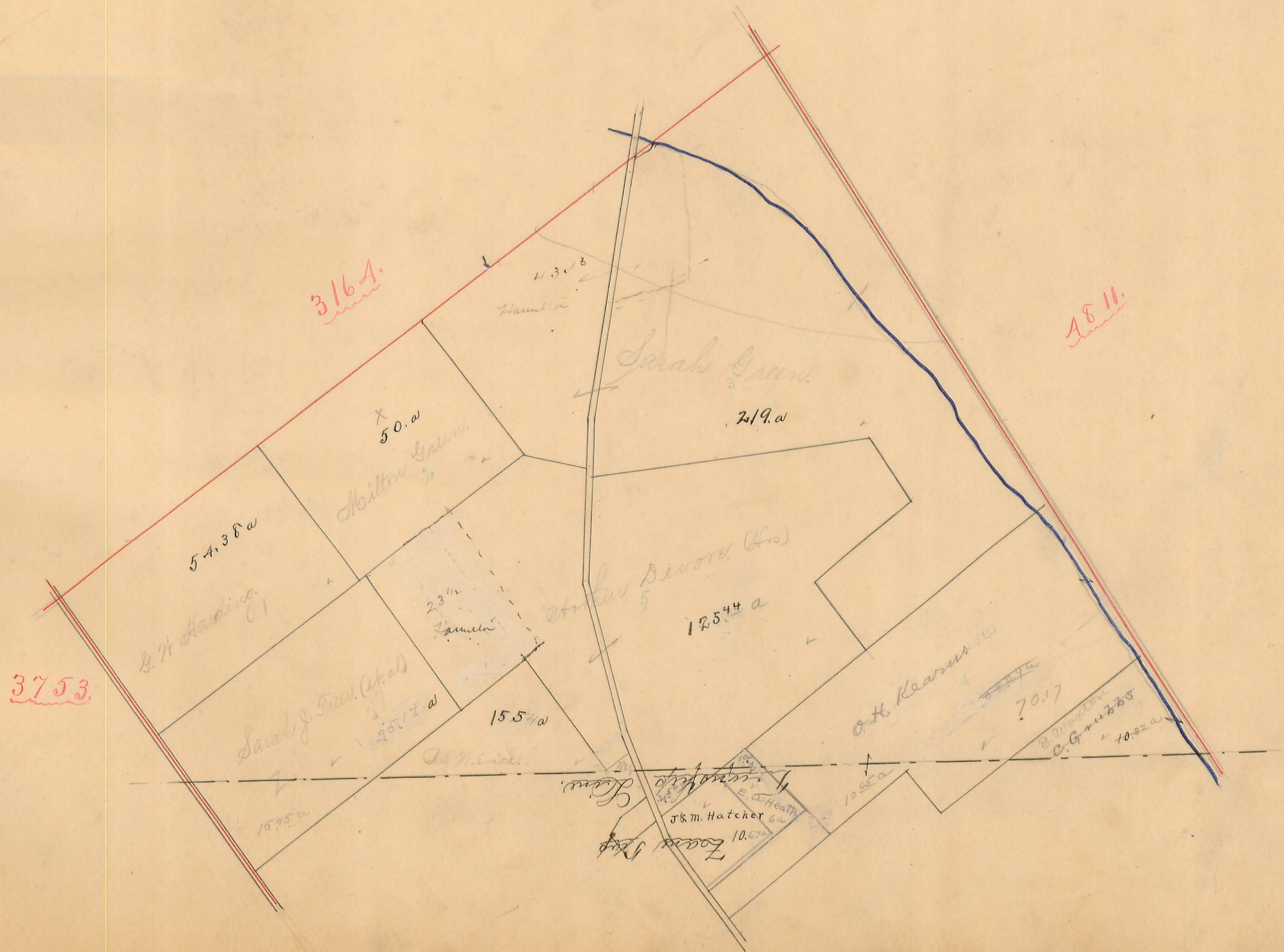


# PERRY TOWNSHIP.

Scale, 10 chains per inch.

Plat of Military Survey No. 3154 Original Quantity

Acres. Original Proprietor





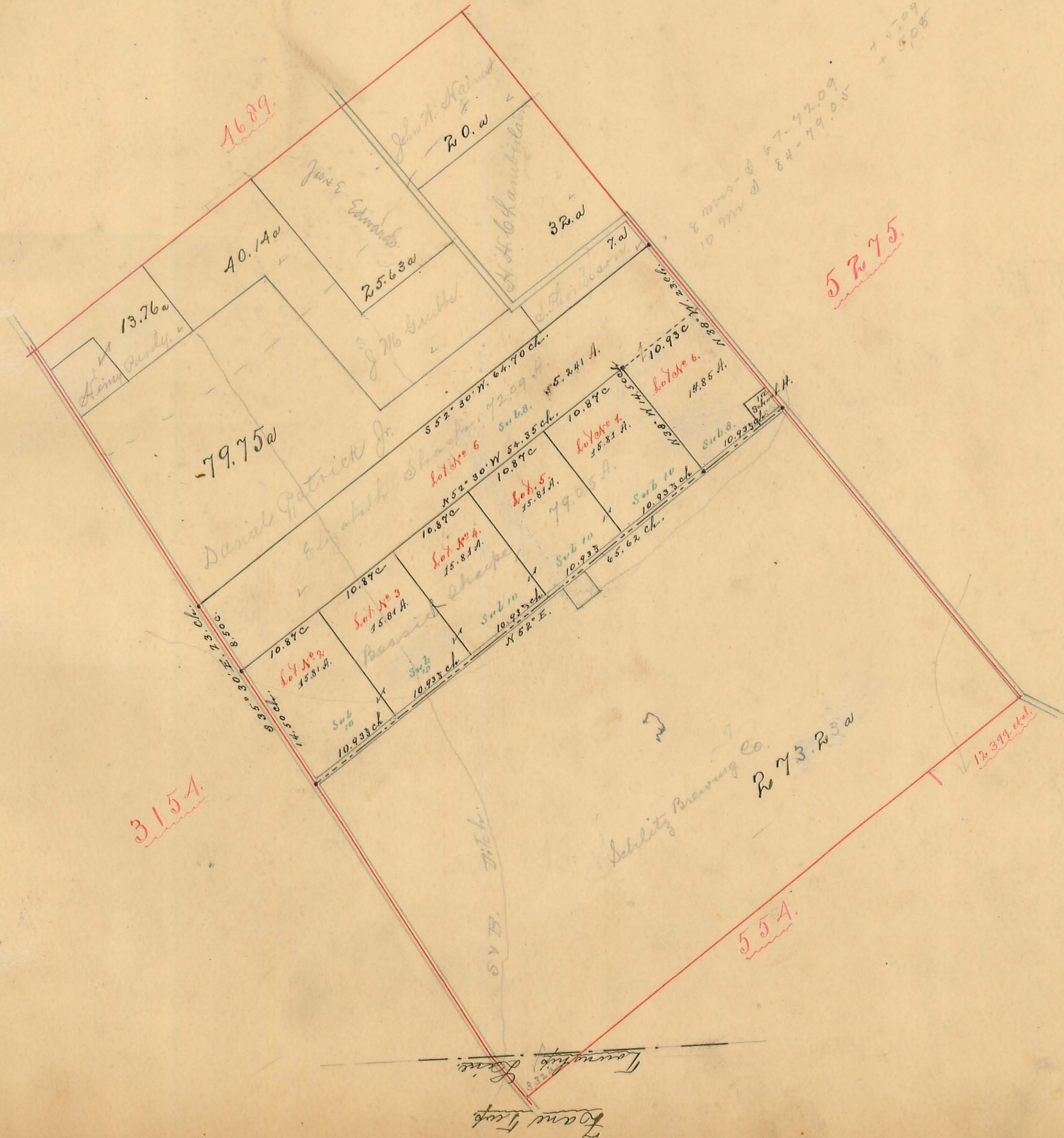
**PERRY TOWNSHIP.**

Scale, 10 chains per inch.

22.

Plat of Military Survey No. 4811 Original Quantity

Acres. Original Proprietor





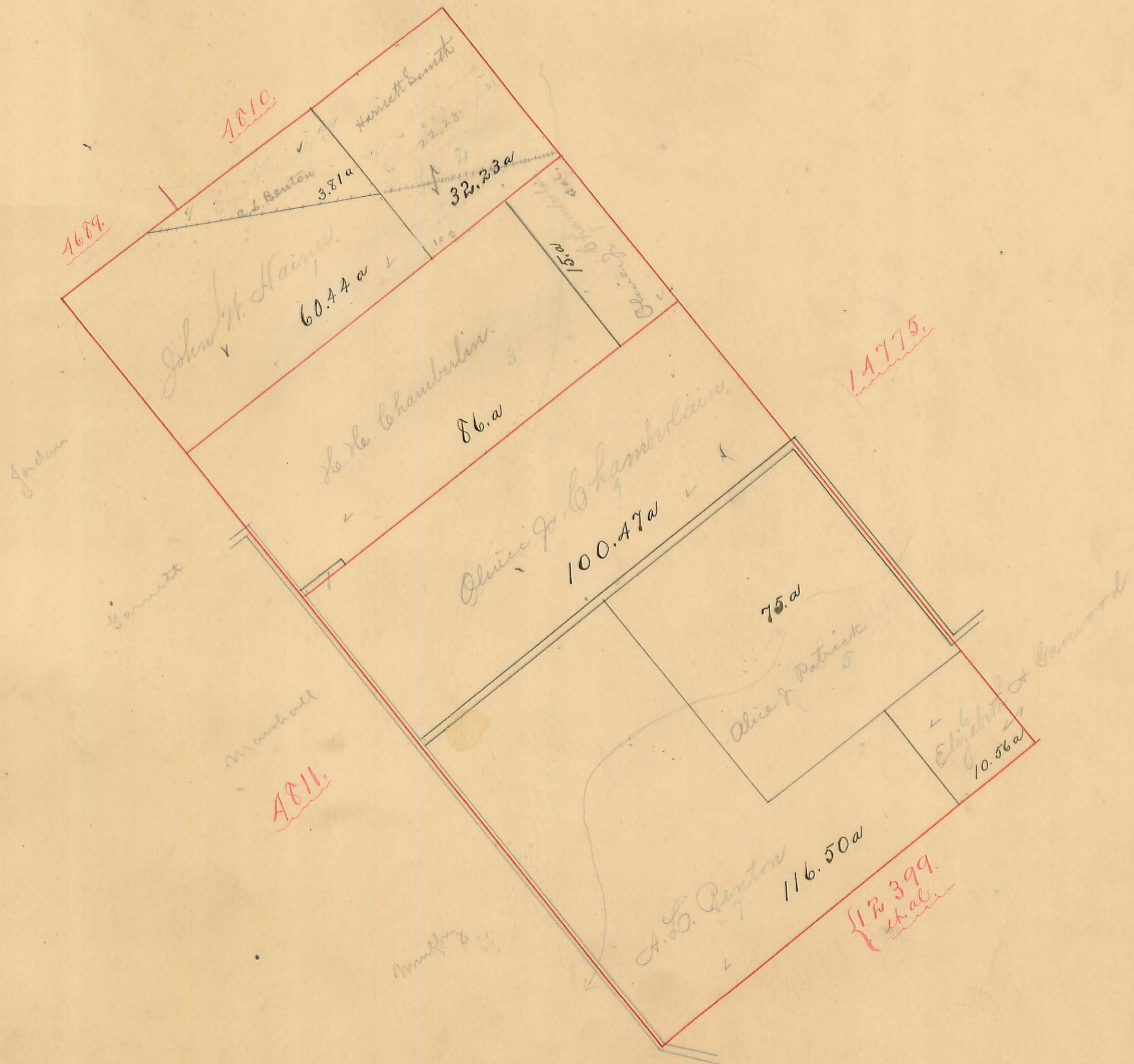
**PERRY TOWNSHIP.**

Scale, 10 chains per inch.

23.

Plat of Military Survey No. 5275 Original Quantity

Acres. Original Proprietor





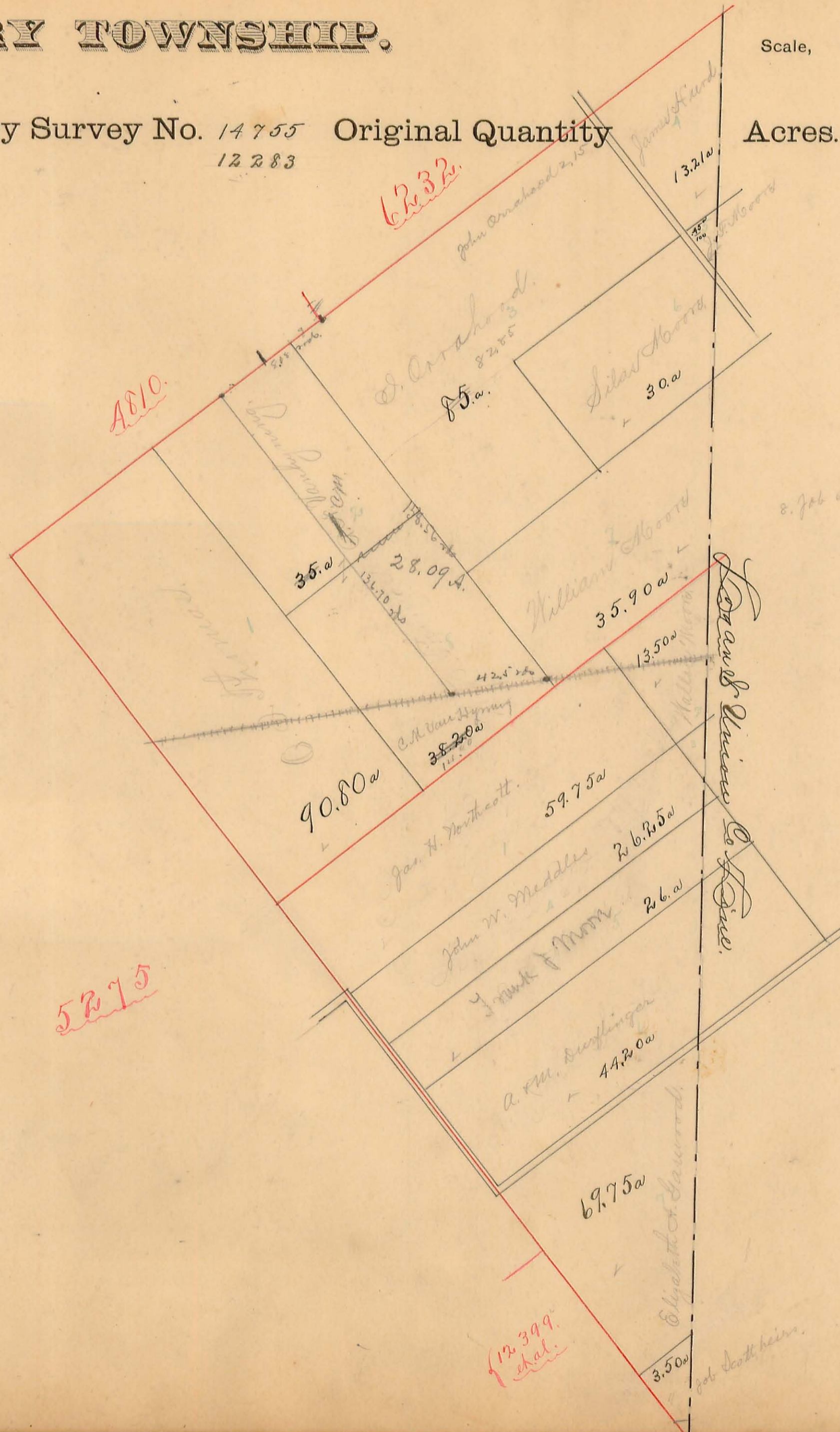
# PERRY TOWNSHIP.

Scale, 10 chains per inch.

Plat of Military Survey No. 14755  
12283

Original Quantity

Acres. Original Proprietor





# PERRY TOWNSHIP.

Scale, 10 chains per inch.

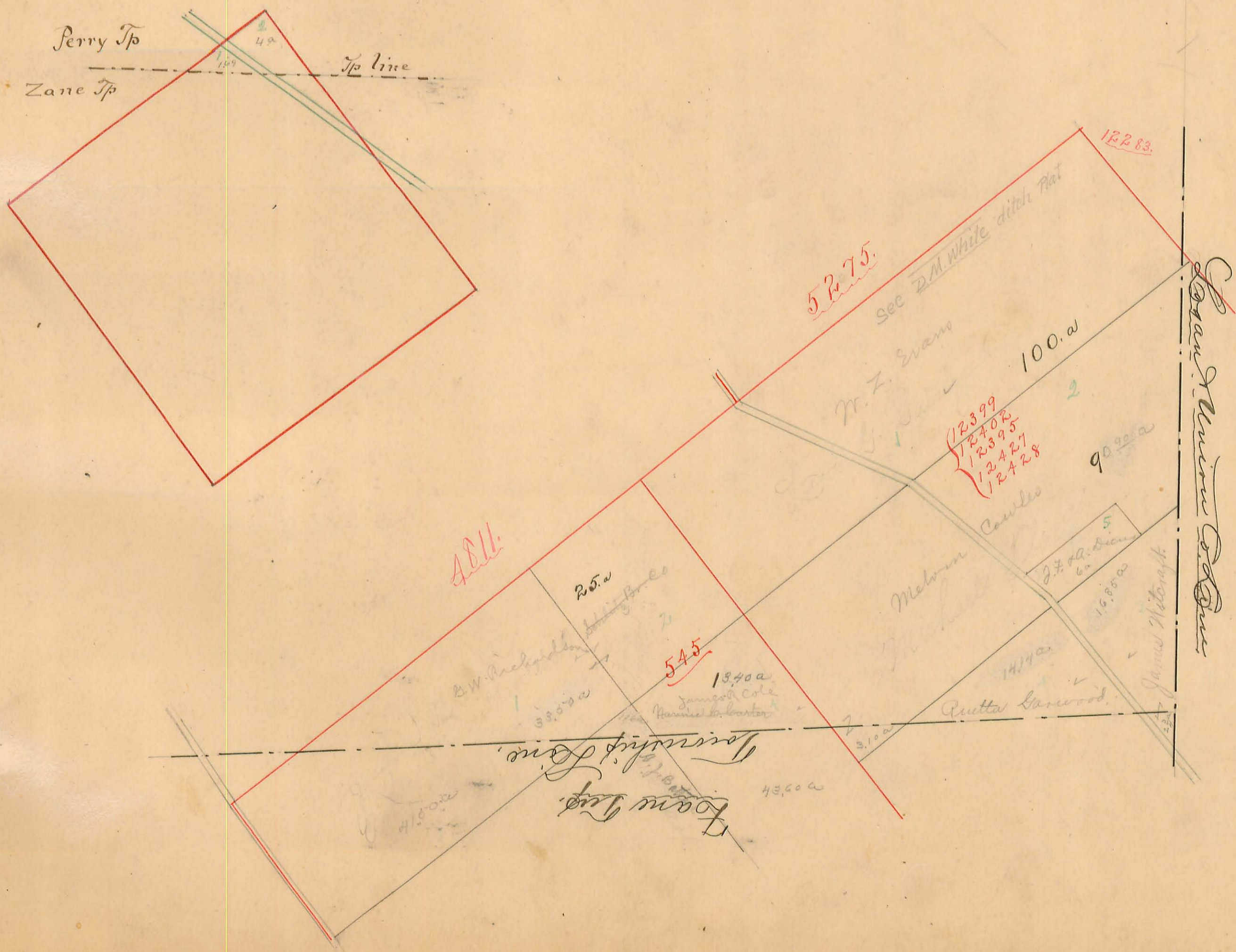
Plat of Military Survey No. 545. Original Quantity

Acres. Original Proprietor

- 12399.
- 12402.
- 12395.
- 12427.
- 12428.

Survey 3159

No. 1 - Joseph Outland  
2 - Sarah Hatcher



James Whitcraft



PERRY TOWNSHIP.

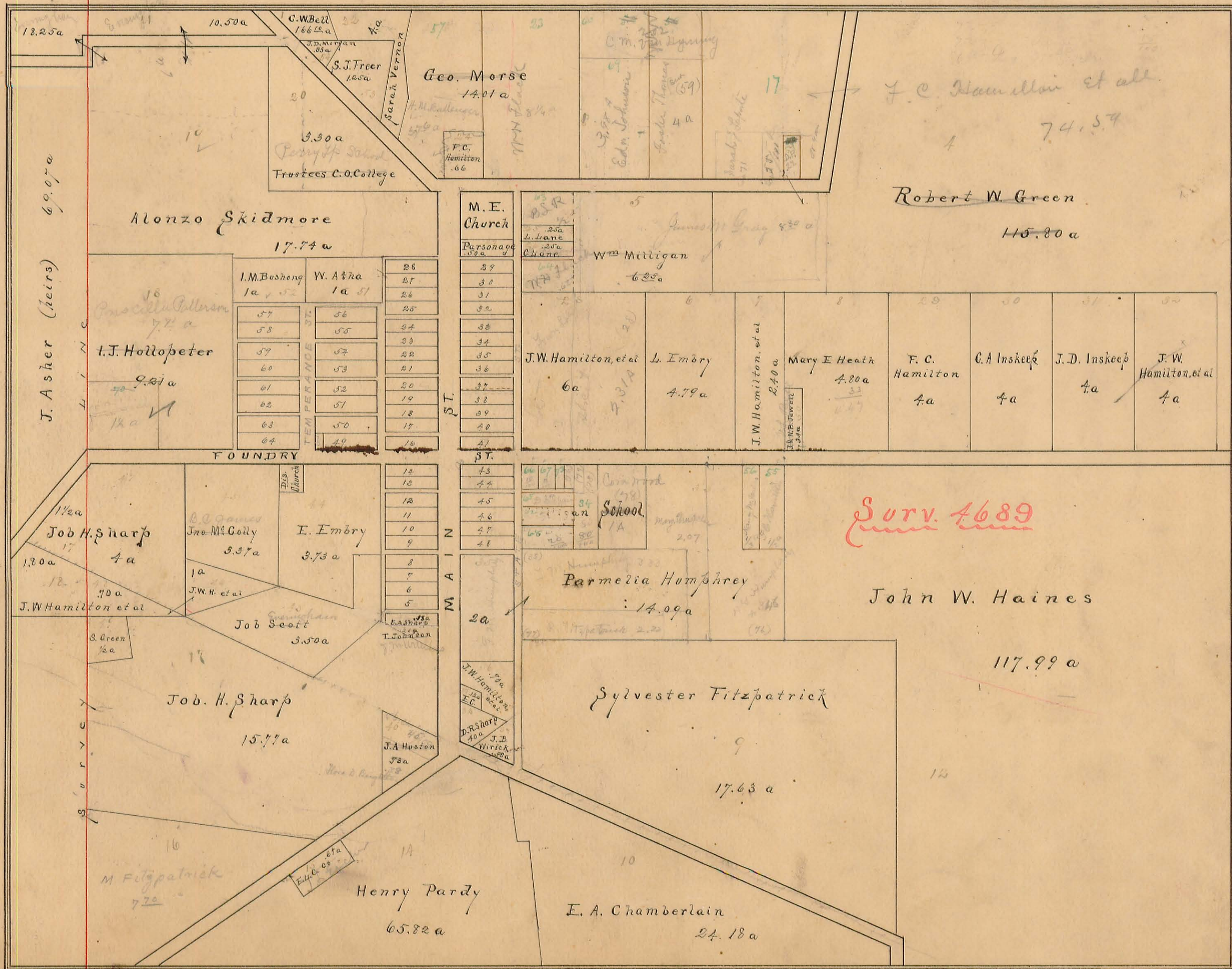
Town of East Liberty

Part of Plat of Military Survey No. 4689 Original Quantity

Scale,  $4\frac{6}{7}$  chains per inch.  
" 300 feet " "

Acres. Original Proprietor

No. 66 F.C. Hamilton et al 1790 a  
67 Jacob Strickmeyer 1790 a  
68 D. S. S. 1790 a  
69 1790 a





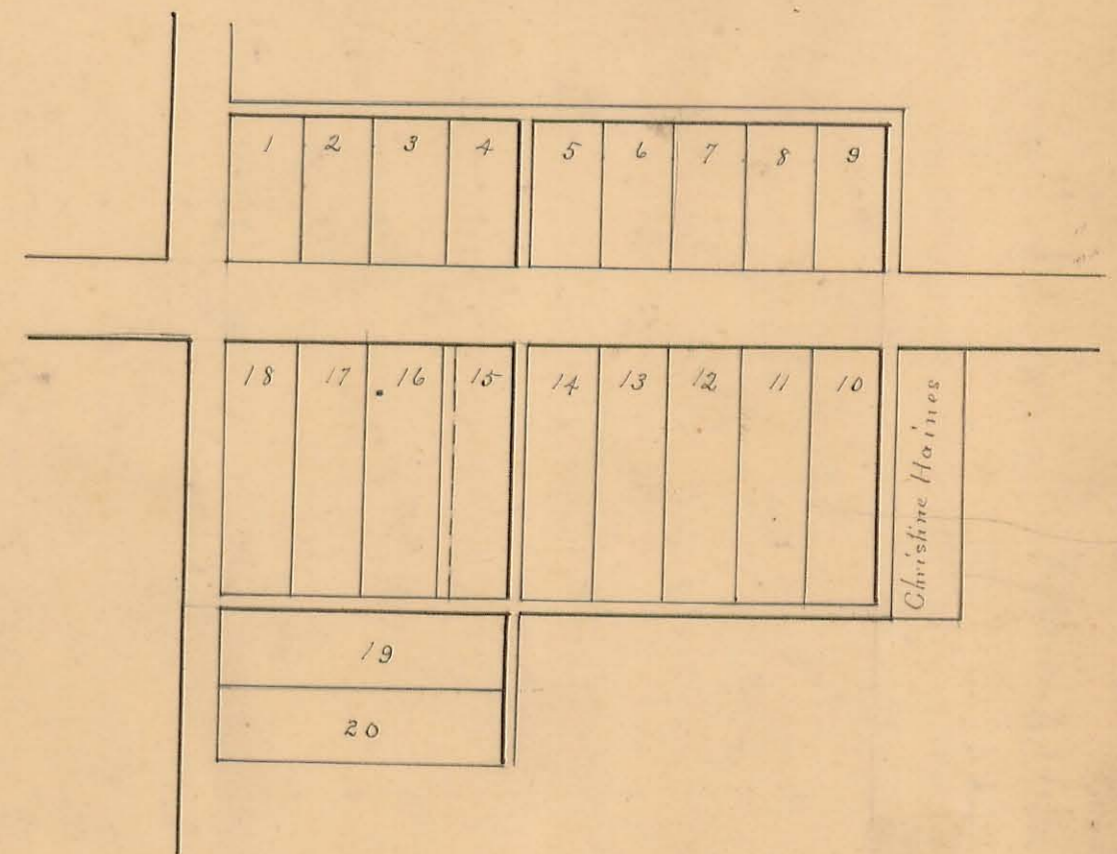
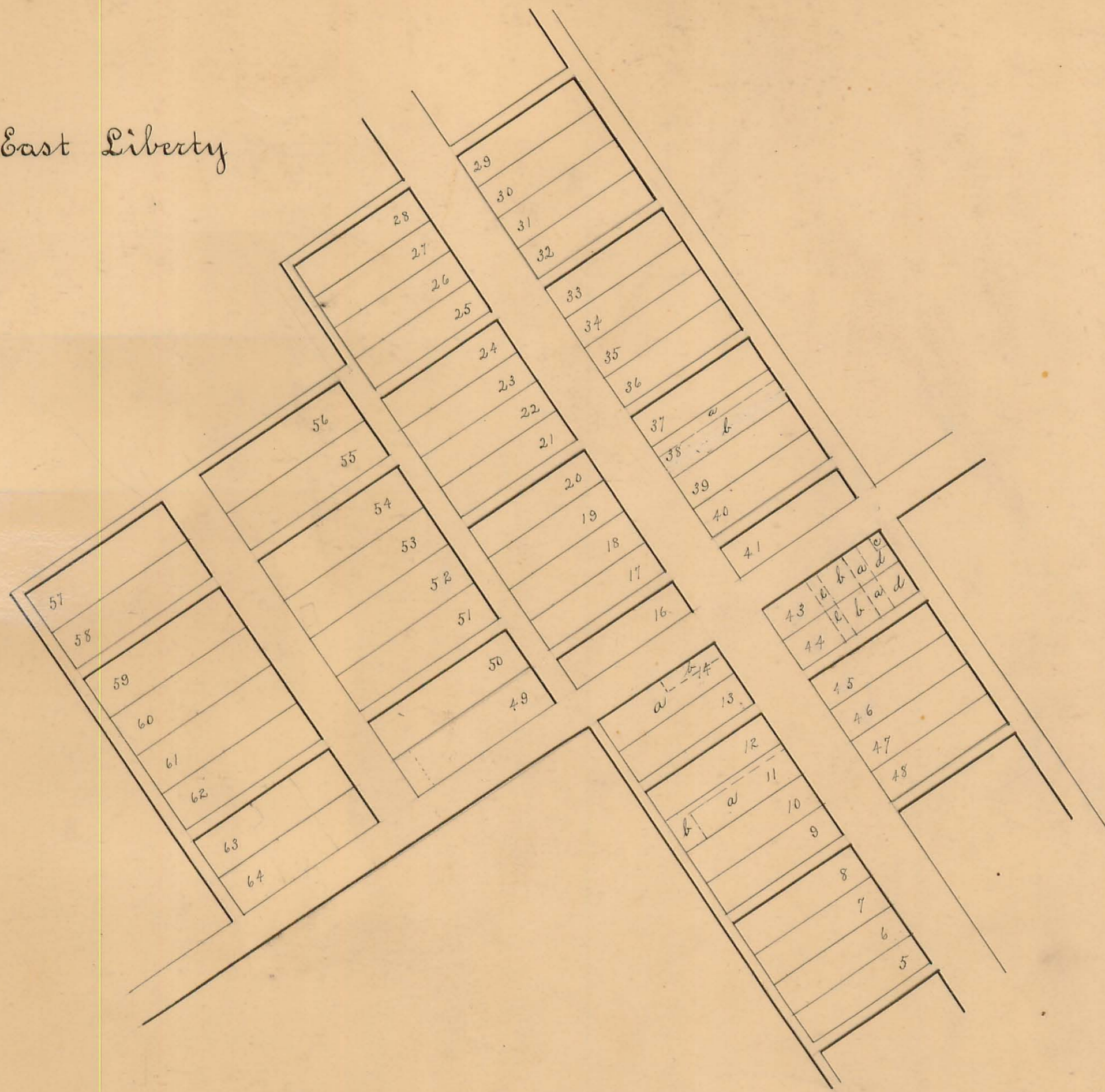
PLAT of the TOWN of East Liberty and North Greenfield in Perry Township

Township

Scale, 150 feet per inch.

East Liberty

North Greenfield



70 ft wide strip  
18 ft next edge