

North

Joseph Hoitz
12485

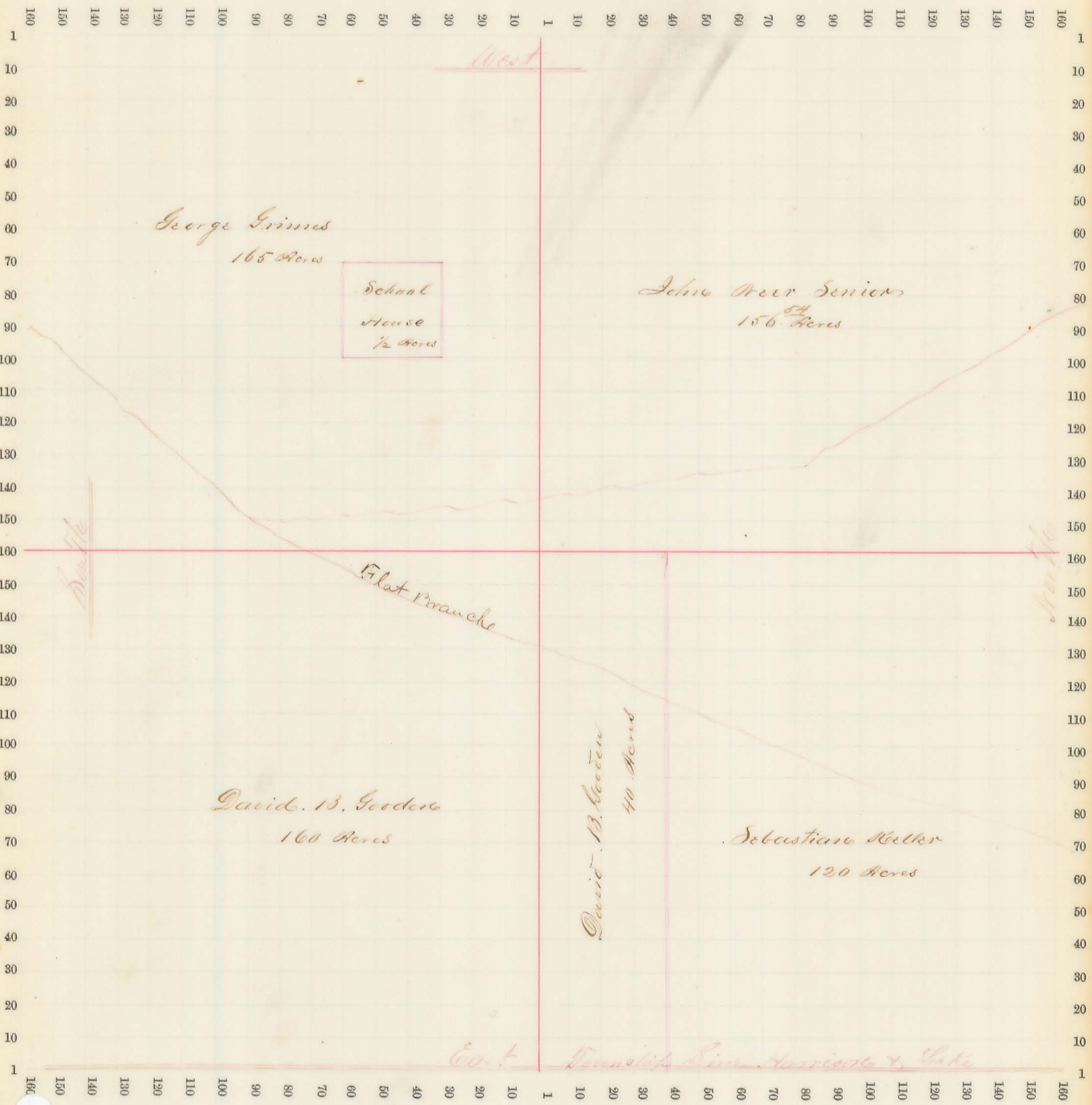
Township Line

Margaret Bower 2000
52 ⁵⁰/₁₀₀


South

R. 15. T. 2.

Sec. No. *I* Scale 32 R. to an inch, or 10 to a space.




Sec. No. 2 Scale 32 R. to an inch, or 10 to a space.

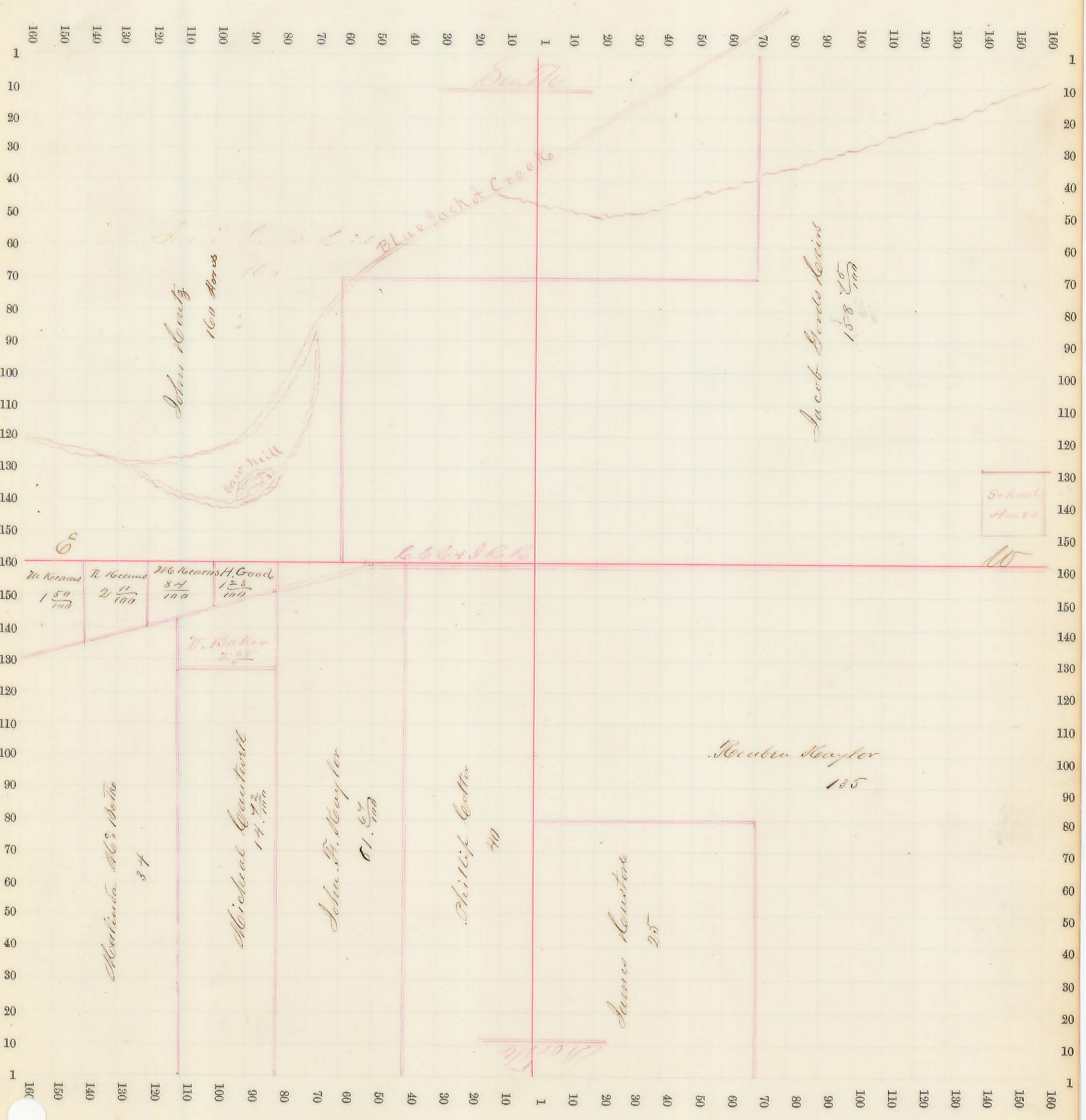


Sec. No. 3

Scale 32 R. to an inch, or 10 to a space.

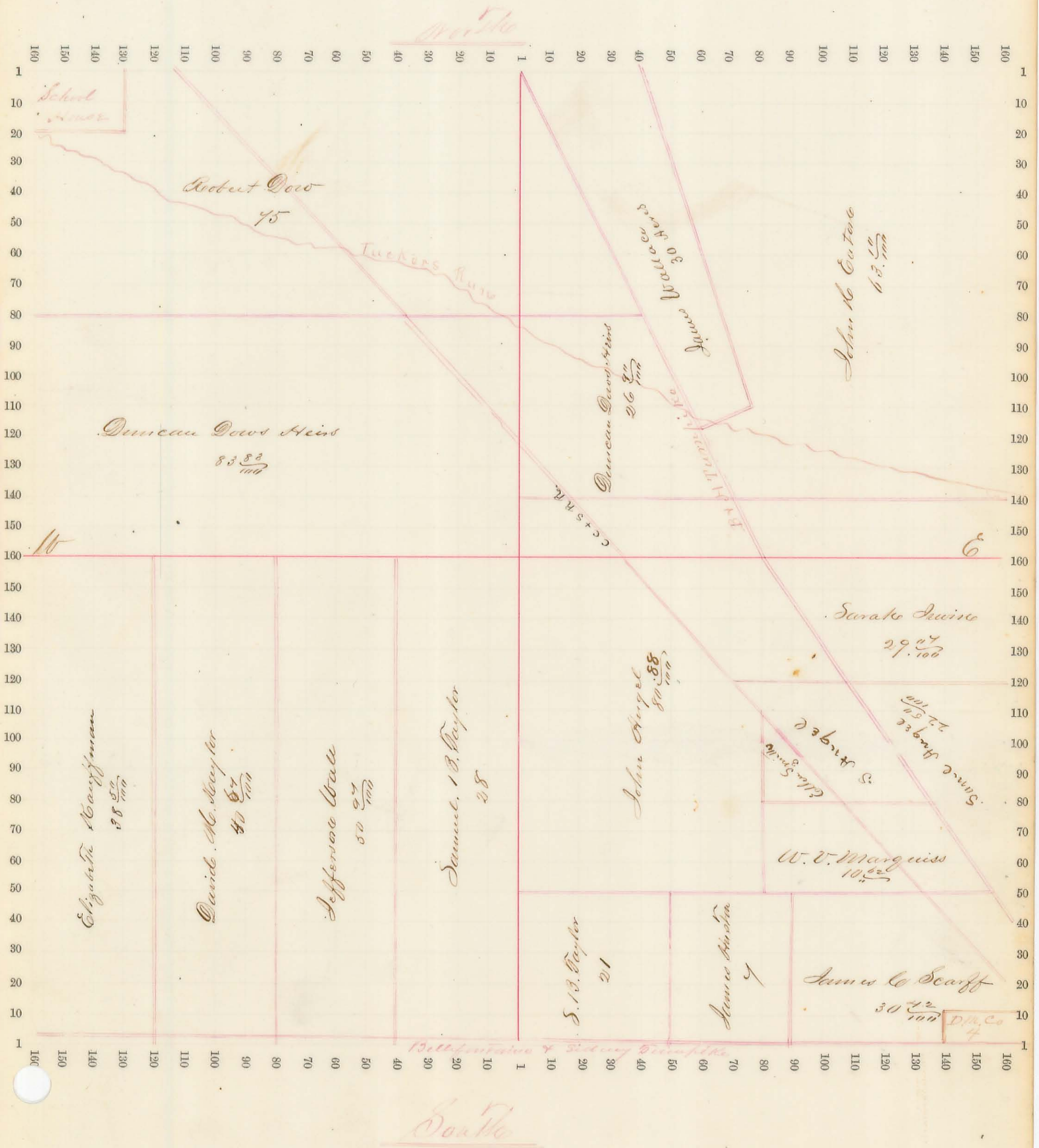


Sec. No. 4 Scale 32 R. to an inch, or 10 to a space.

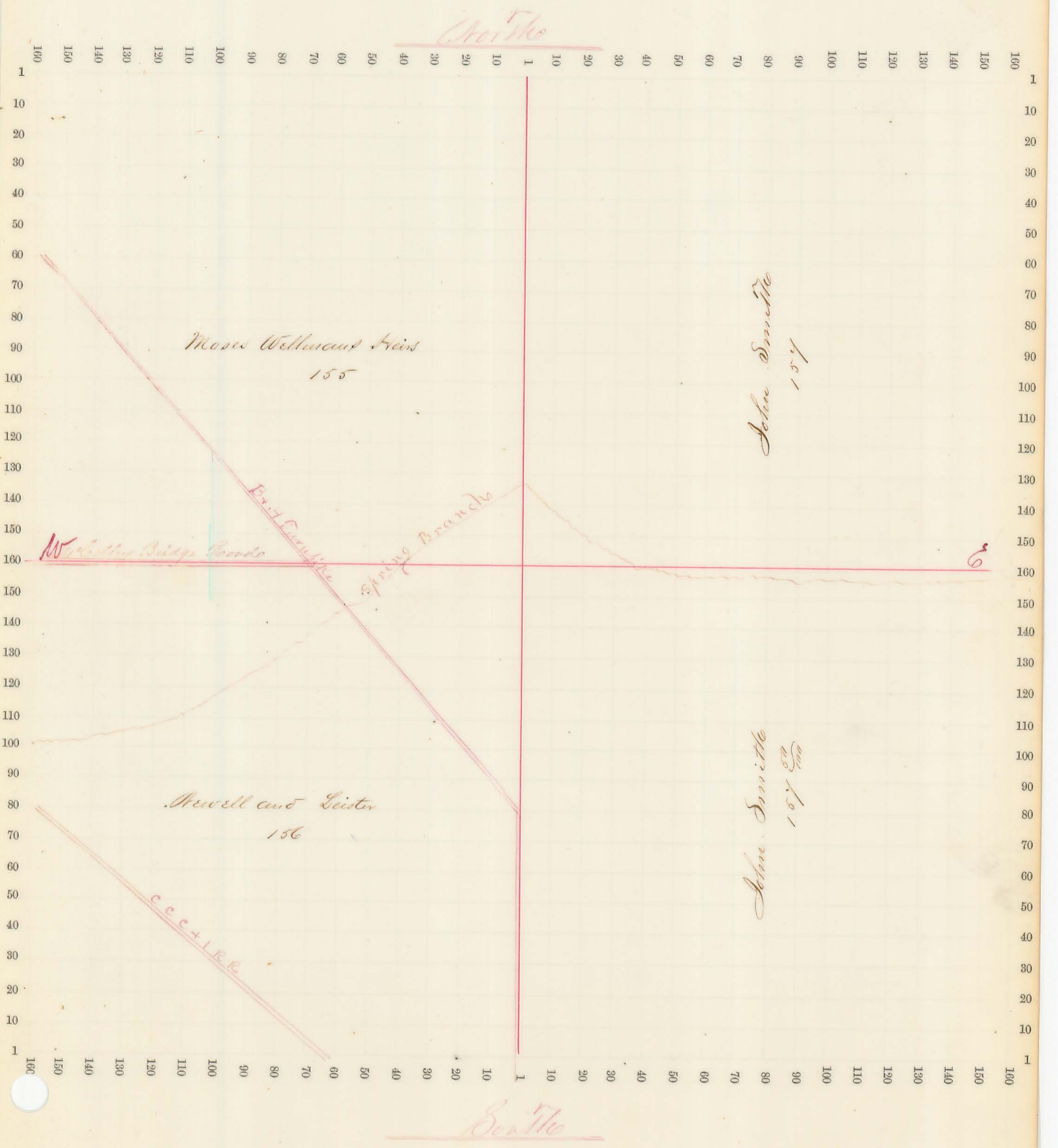


Sec. No. 5

Scale 32 R. to an inch, or 10 to a space.




Sec. No. 6 Scale 32 R. to an inch, or 10 to a space.



Sec. No. 7 Scale 32 R. to an inch, or 10 to a space.

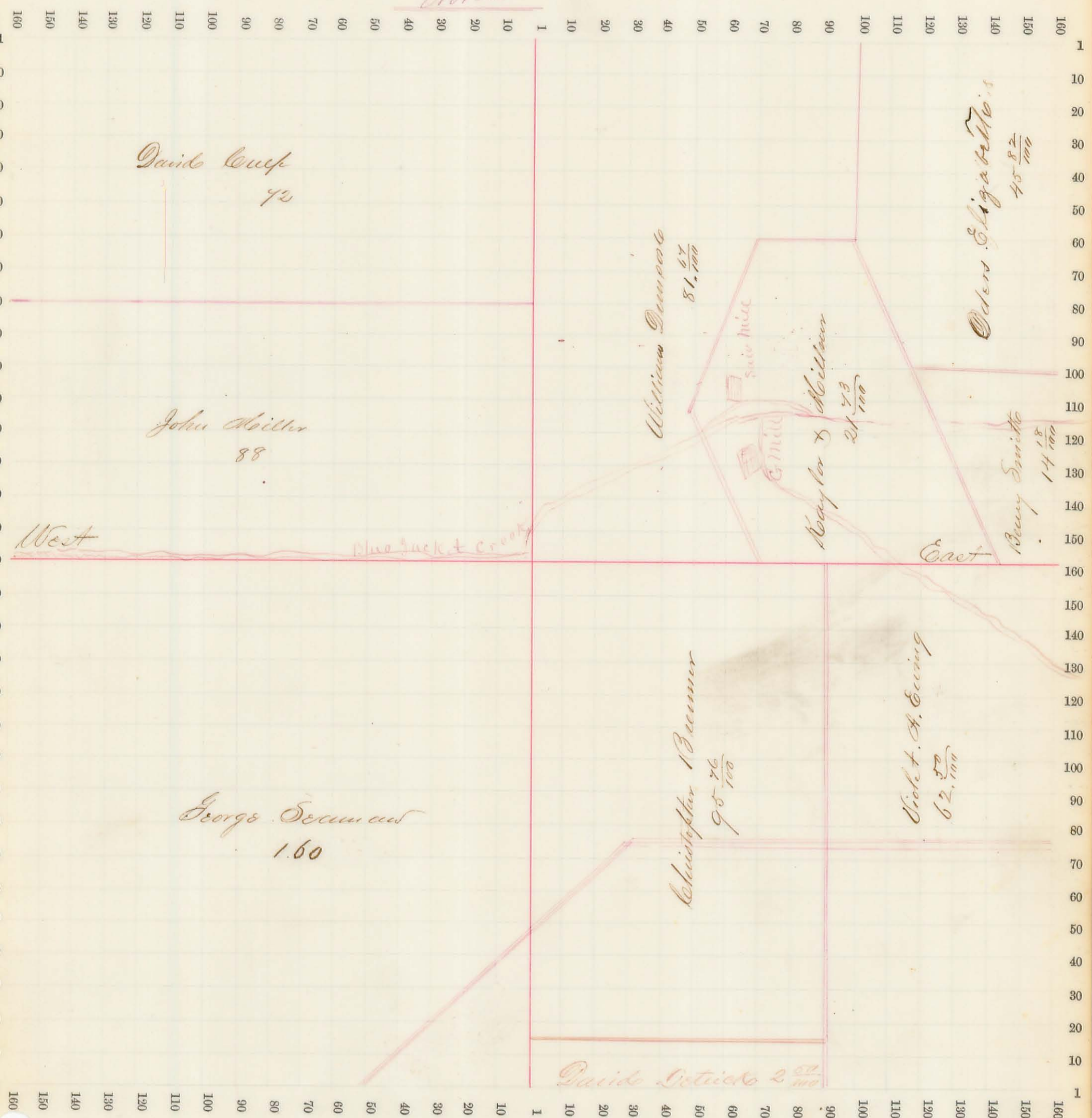
North



South

Sec. No. 9 Scale 32 R. to an inch, or 10 to a space.

Over 50



500

Sec. No. 10 Scale 32 R. to an inch, or 10 to a space.

Scale



Section

Acres

Curt

West

Spring

William Rhodes Acre
82

Wesley B. Miller
84

George Acre
80

Edward Acre
82

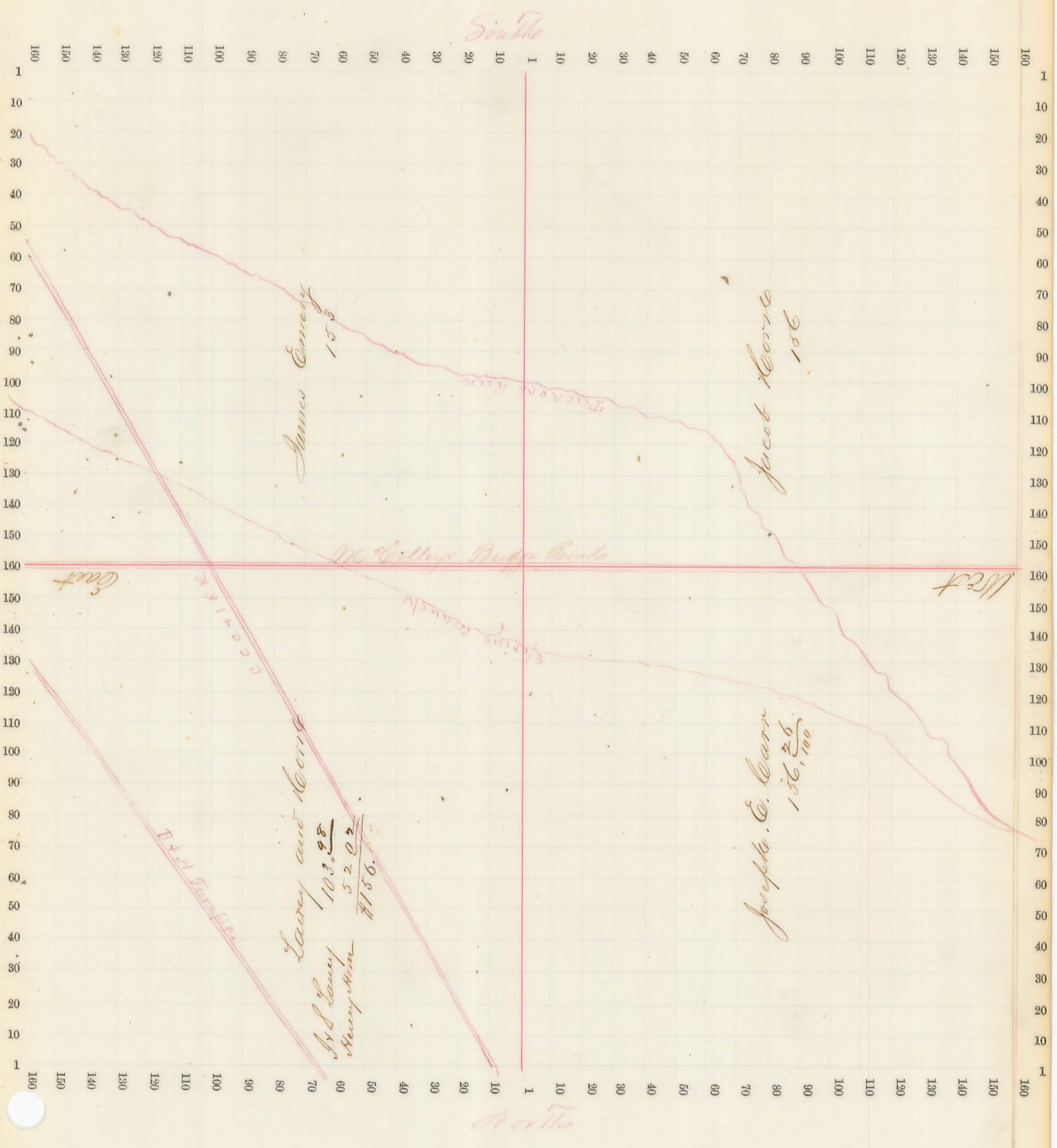
Sider's Line

Mrs Abram Mc Gugg
100


William R. Acre
60

William W. Acre
155.50


Sec. No. 12 Scale 32 R. to an inch, or 10 to a space.



Sec. No. 14 Scale 32 R. to an inch, or 10 to a space.



Sec. No. 15 Scale 32 R. to an inch, or 10 to a space.



John C. Alexander
152

Richard P. Green
120, 40

David Long
36

R. P. Green

Edward Humphreys
75, 700

Alexander B. Keagle
80

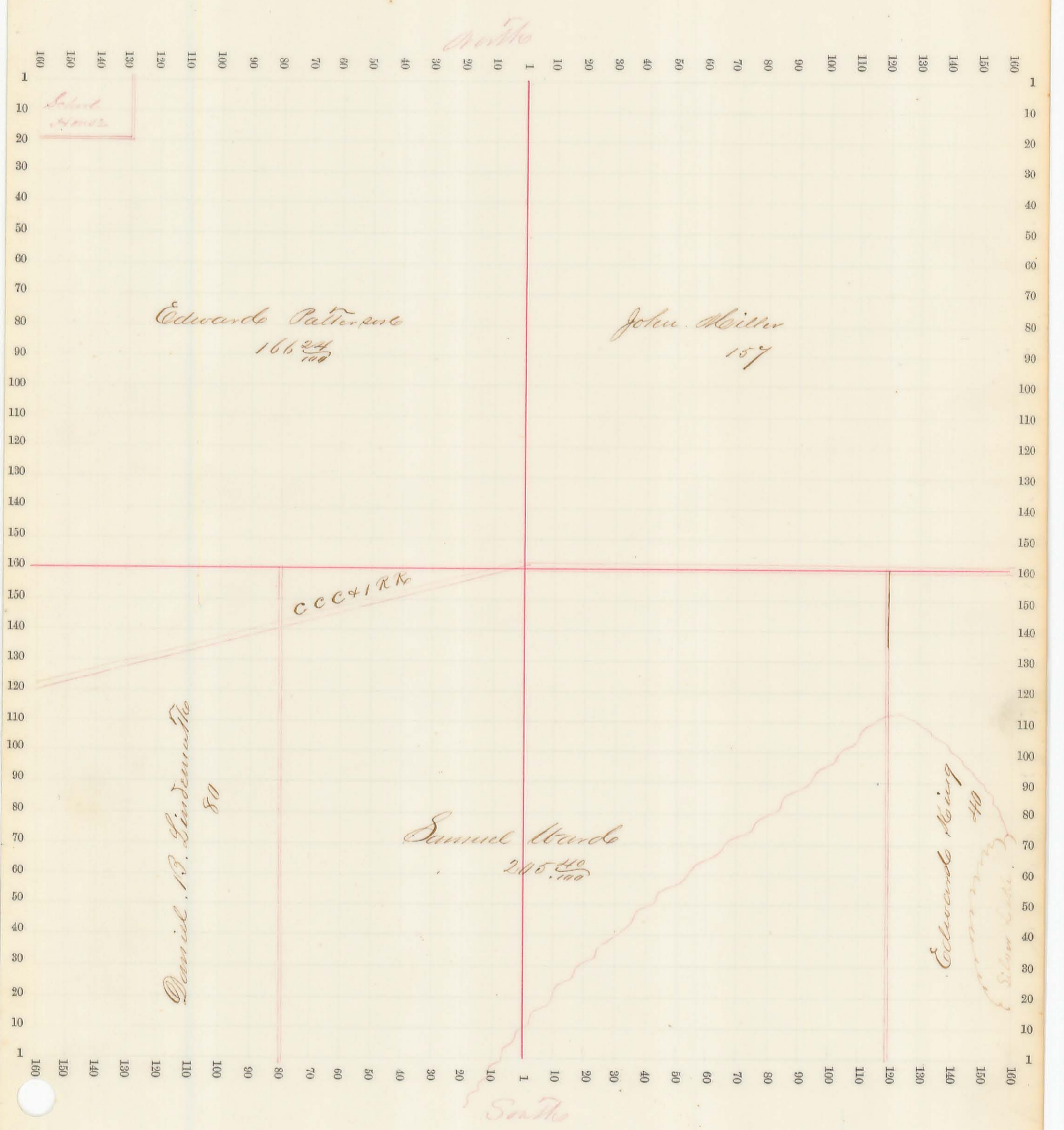
Rachel Weymouth
80

William C. Spelman
82


North

South


Sec. No. 16 Scale 32 R. to an inch, or 10 to a space.



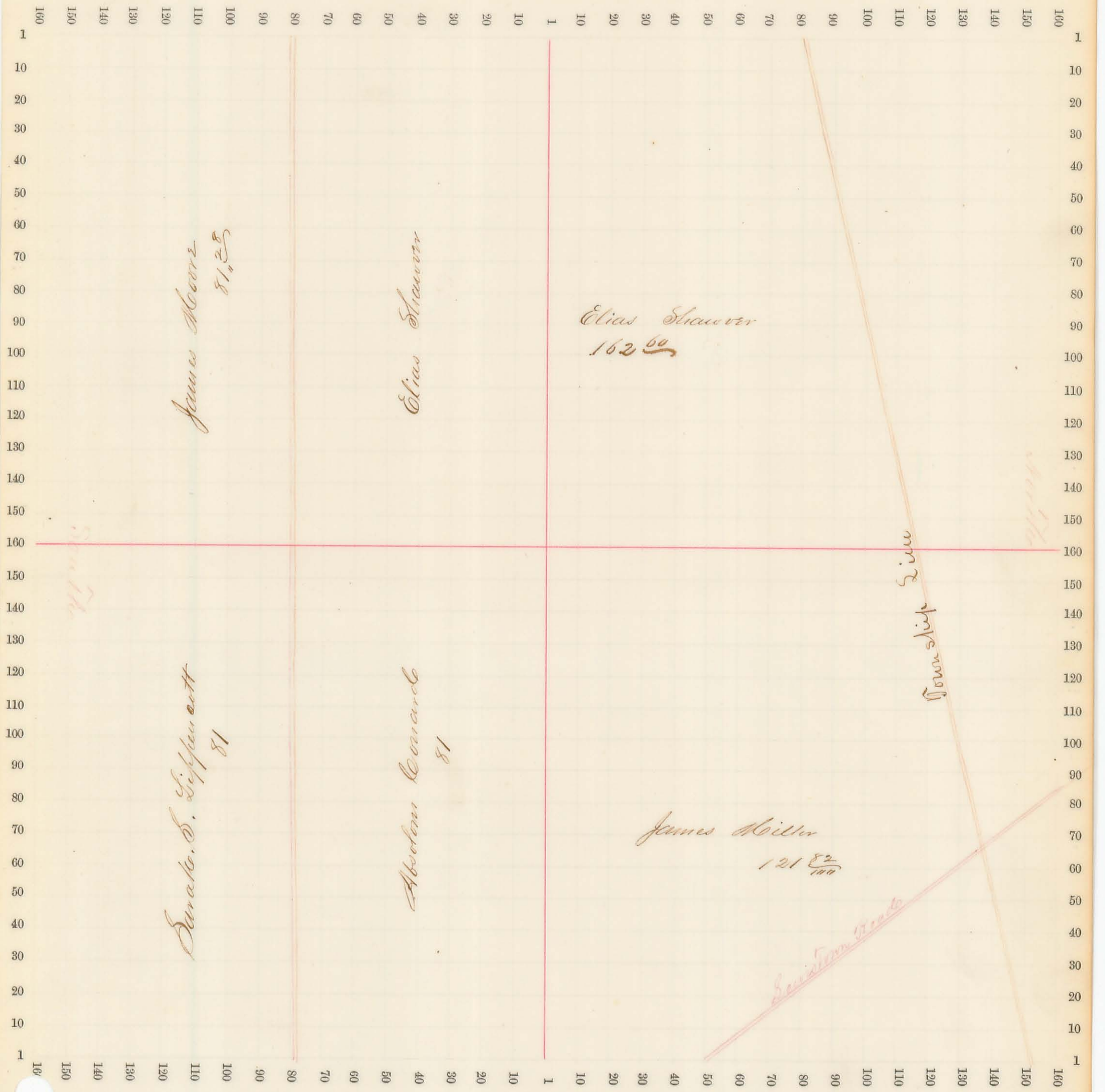
Sec. No. 17 Scale 32 R. to an inch, or 10 to a space.



Sec. No. 18 Scale 32 R. to an inch, or 10 to a space.



Sec. No. 19 Scale 32 R. to an inch, or 10 to a space.



James Moore
81.25

Elias Shaver

Elias Shaver
162.00

Sarah S. Wippenant
81

Abraham Leonard
81

James Miller
121 $\frac{82}{100}$


Township Line

West


East

Section Line

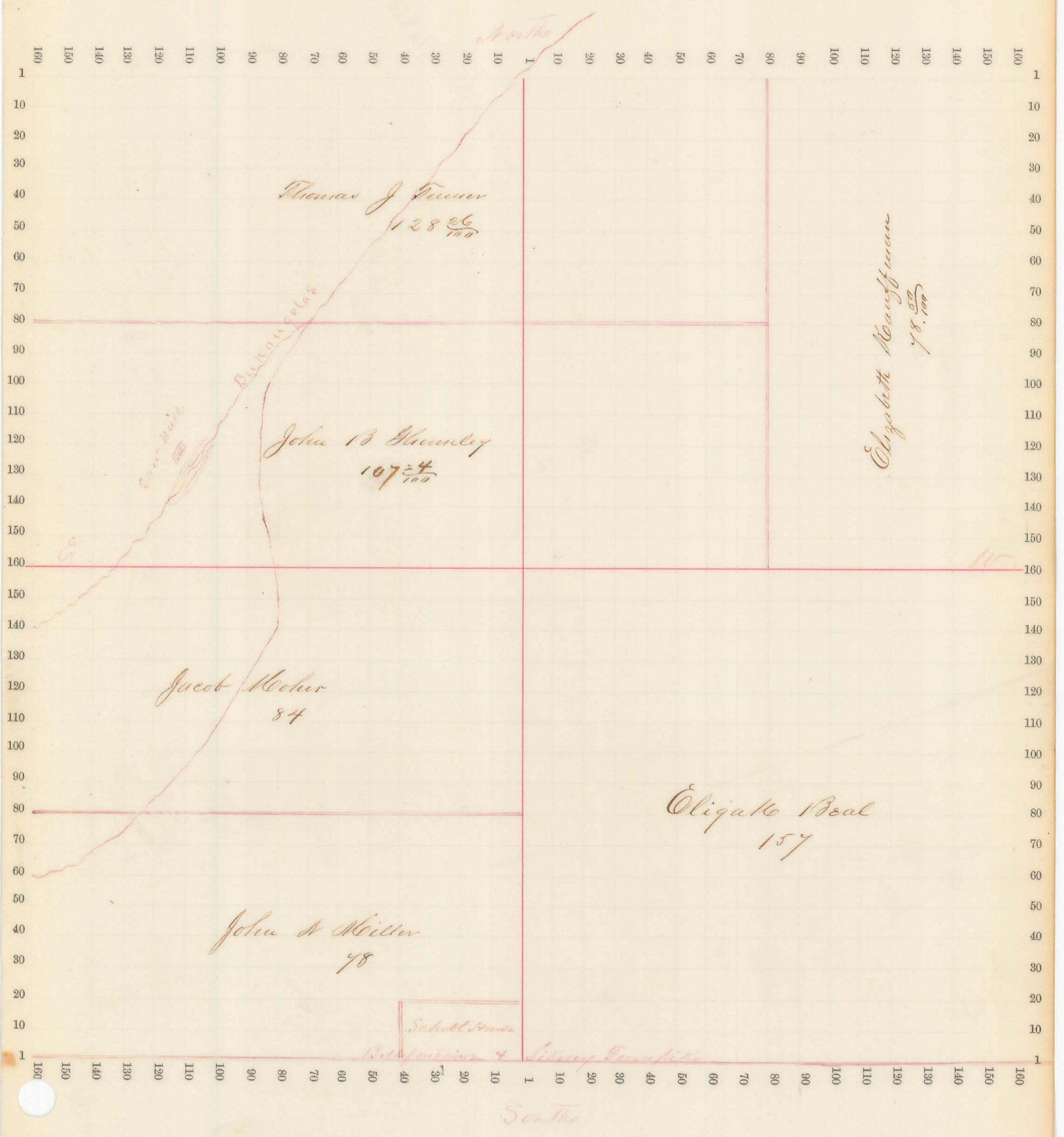
Sec. No. 21 Scale 32 R. to an inch, or 10 to a space.



Sec. No. 22 Scale 32 R. to an inch, or 10 to a space.




Sec. No. 23 Scale 32 R. to an inch, or 10 to a space.



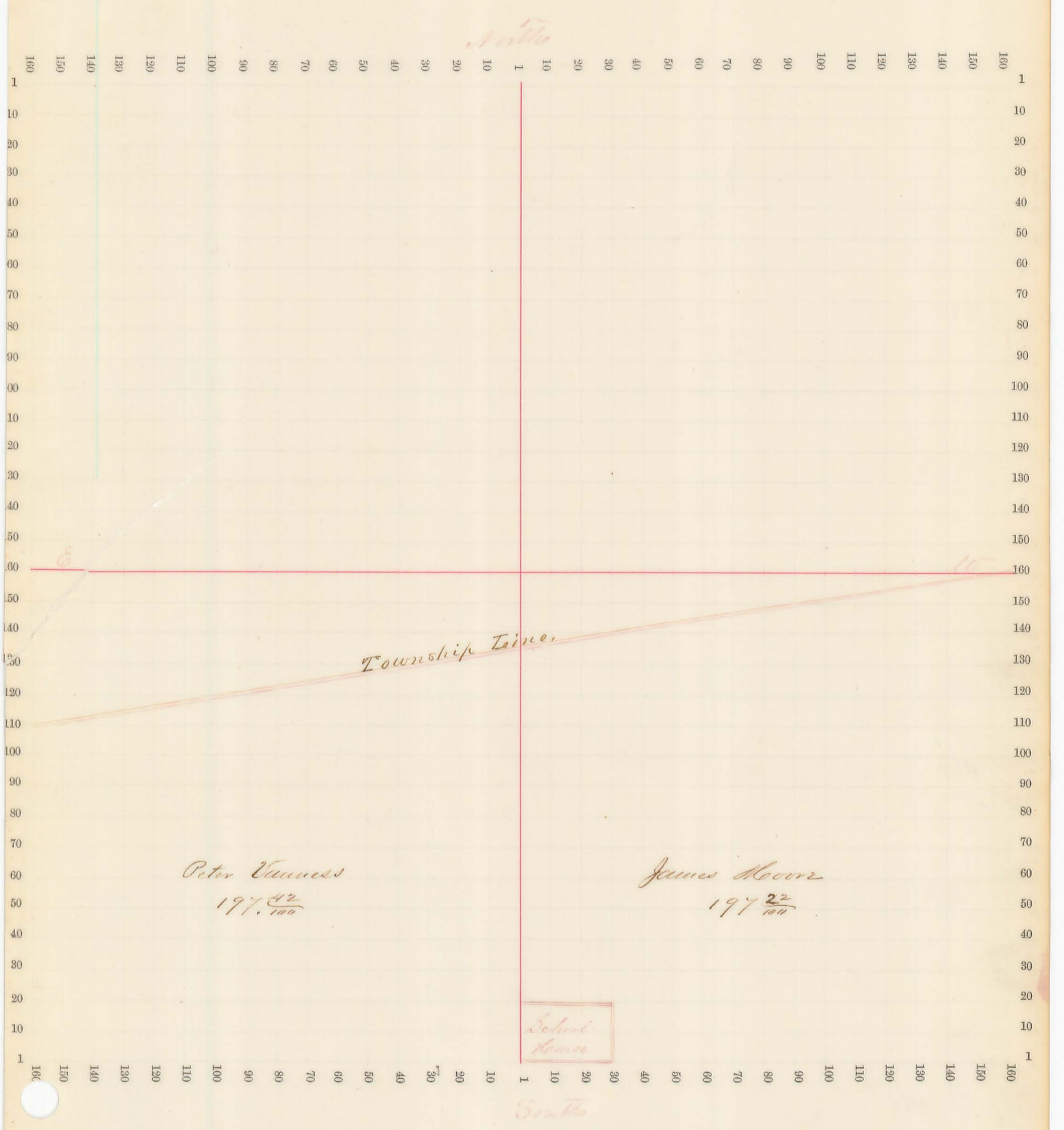
Sec. No. 24 Scale 32 R. to an inch, or 10 to a space.

North

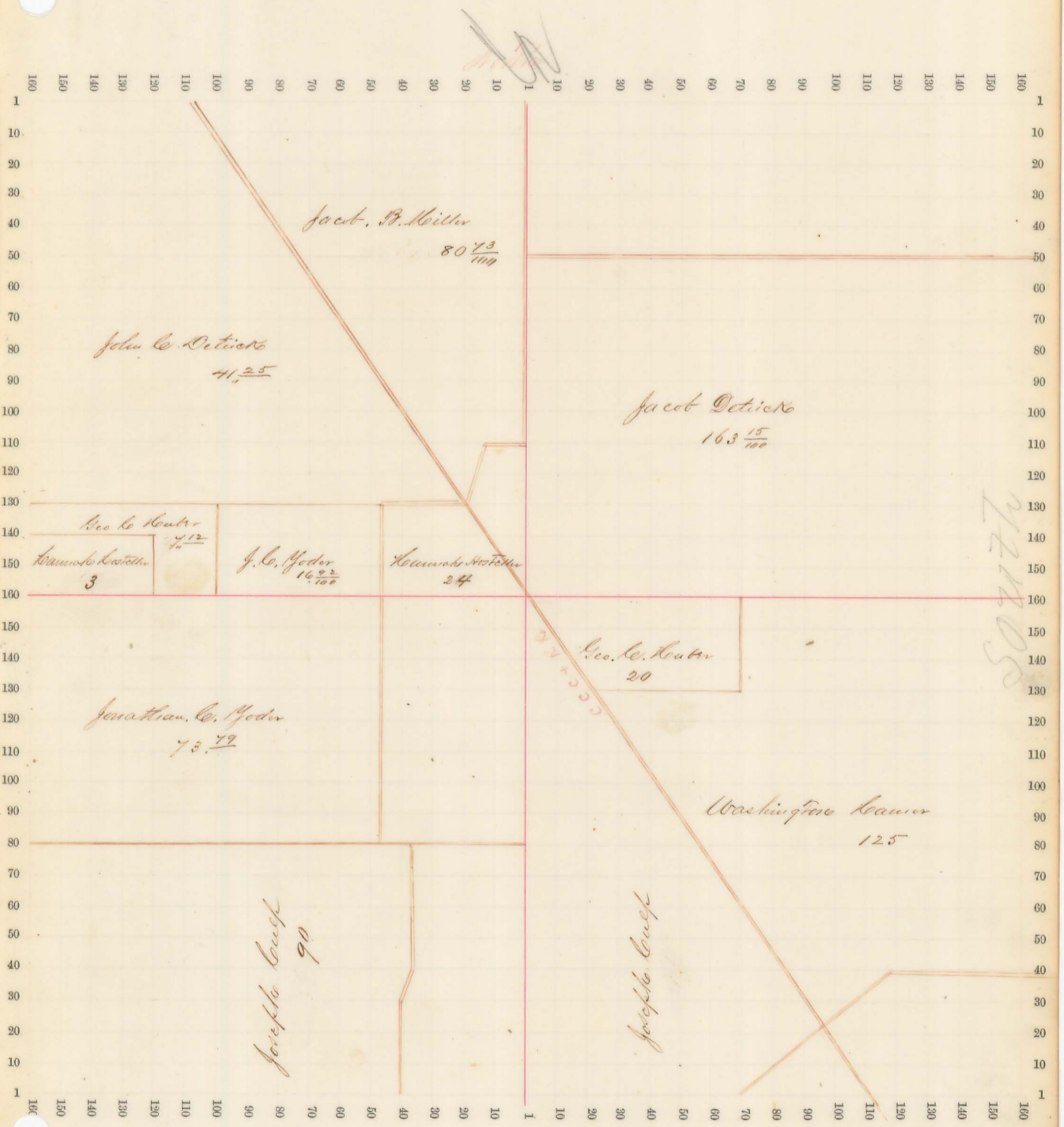


South

Sec. No. 25 Scale 32 R. to an inch, or 10 to a space.



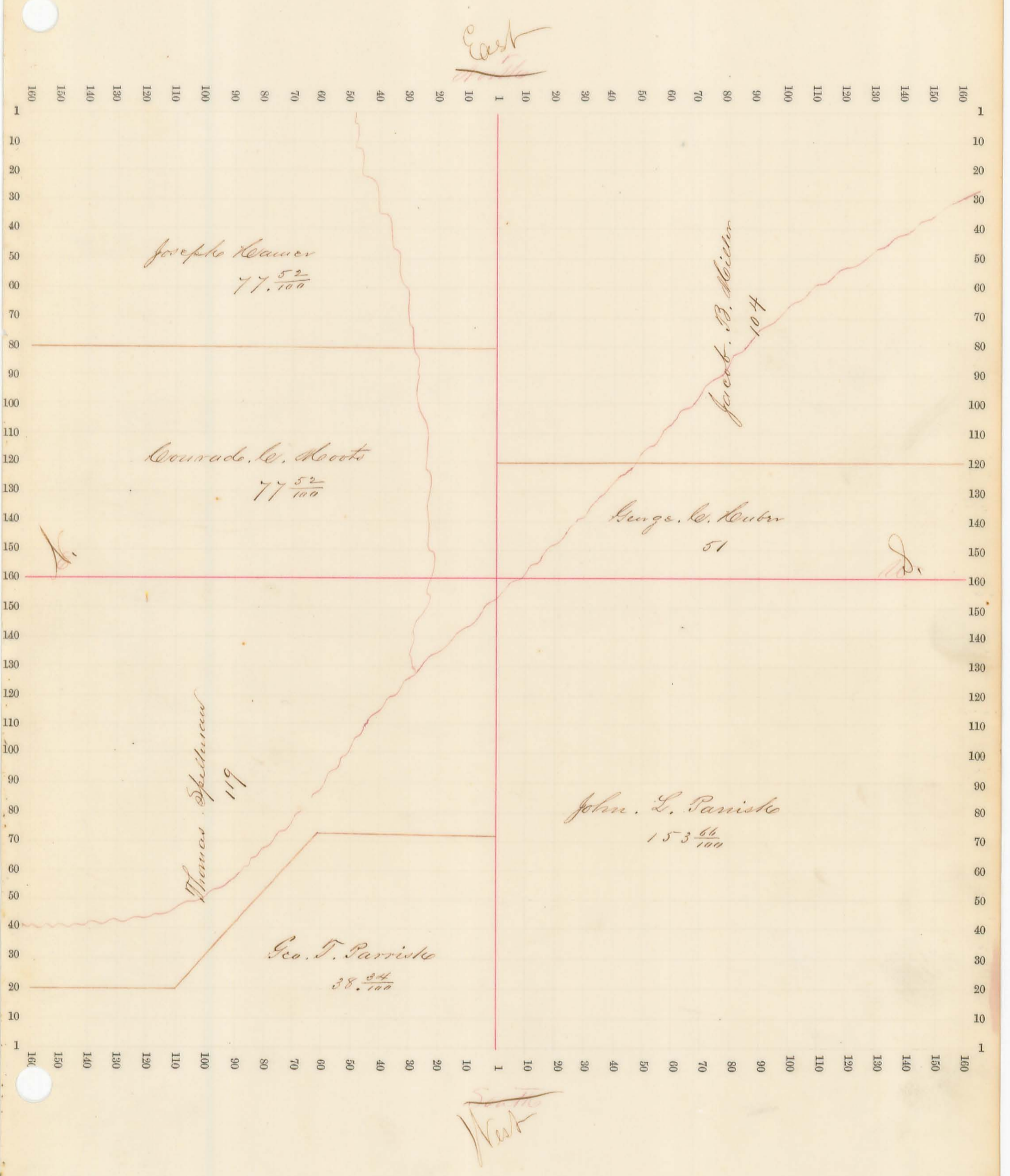
Sec. No. 27 Scale 32 R. to an inch, or 10 to a space.



50777


Scott

Sec. No. 2.8 Scale 32 R. to an inch, or 10 to a space.



Sec. No. 29 Scale 32 R. to an inch, or 10 to a space.

North



Bellefleur & Sidney
James J. Hoarts


South

Sec. No.

30

Scale 32 R. to an inch, or 10 to a space.

East



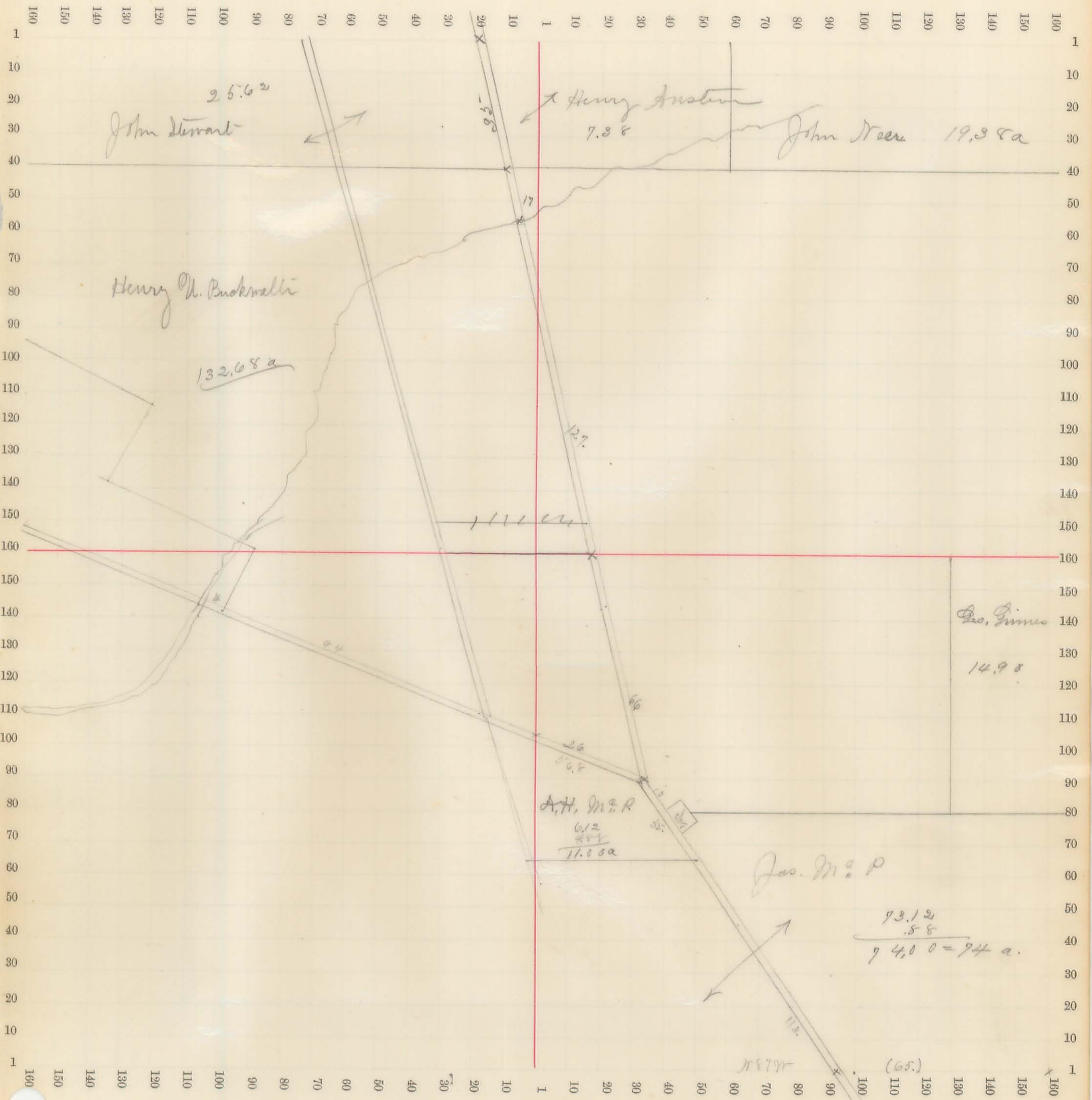
West

Sec. No.

Scale 32 R. to an inch, or 10 to a space.

$$\begin{array}{r} \text{cut} = 275 \\ 71 \\ \hline 275 \\ 1911 \\ \hline 19385 \\ 48 \\ \hline 129 - kc \end{array}$$

$$\begin{array}{r} 114 \\ 71 \\ \hline 114 \\ 71 \\ \hline 298 \\ 8094 \\ \hline 60 \\ \hline 13 \end{array}$$



$$\begin{array}{r} 164 \\ 57 \\ \hline 221 \end{array}$$

$$\begin{array}{r} 713 \\ 33 \\ \hline 91 \\ 135 \\ \hline 9465 \\ 70 \\ \hline 164 \end{array}$$

$$\begin{array}{r} 255 \\ 21 \\ \hline 276 \\ 1623 \\ \hline 16503 \end{array}$$

$$\begin{array}{r} 92 \\ 21 \\ \hline 92 \\ 644 \\ \hline 6532 \end{array}$$

$$\begin{array}{r} 162 \\ 21 \\ \hline 162 \\ 1121 \\ \hline 1132136 \\ 176 \end{array}$$

$$\begin{array}{r} 71 \\ 58 \\ \hline 3058 \end{array}$$

$$\begin{array}{r} 71 \\ 58 \\ \hline 32 \\ 248 \end{array}$$

Bellefontaine Ohio
December 28th 1871

I hereby certify that the land in the
North East Corner of the North East
Quarter of Section 27 Harrison
Township, T. 3 R. 14, in name of
Jacob B. Miller should be 60 Aers
instead of $80 \frac{43}{100}$ Aers,
with average value per Aerd,

Henry A. McPherson
Scrio Appraiser
Pr W. D. McPherson