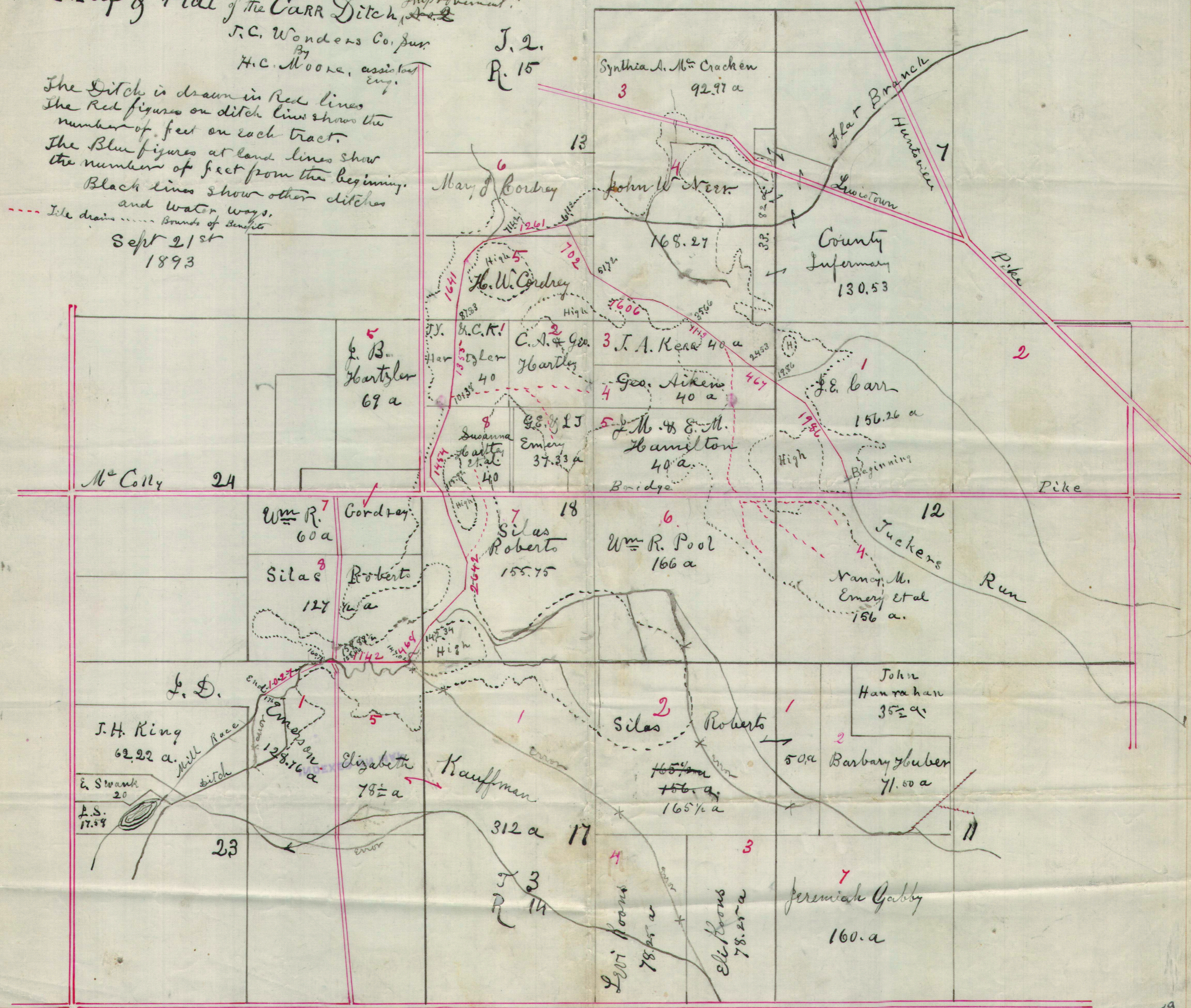


Map & Plat of the Carr Ditch Improvement.

J.C. Wonders Co. Sur.
H.C. Moore, assistant Eng.

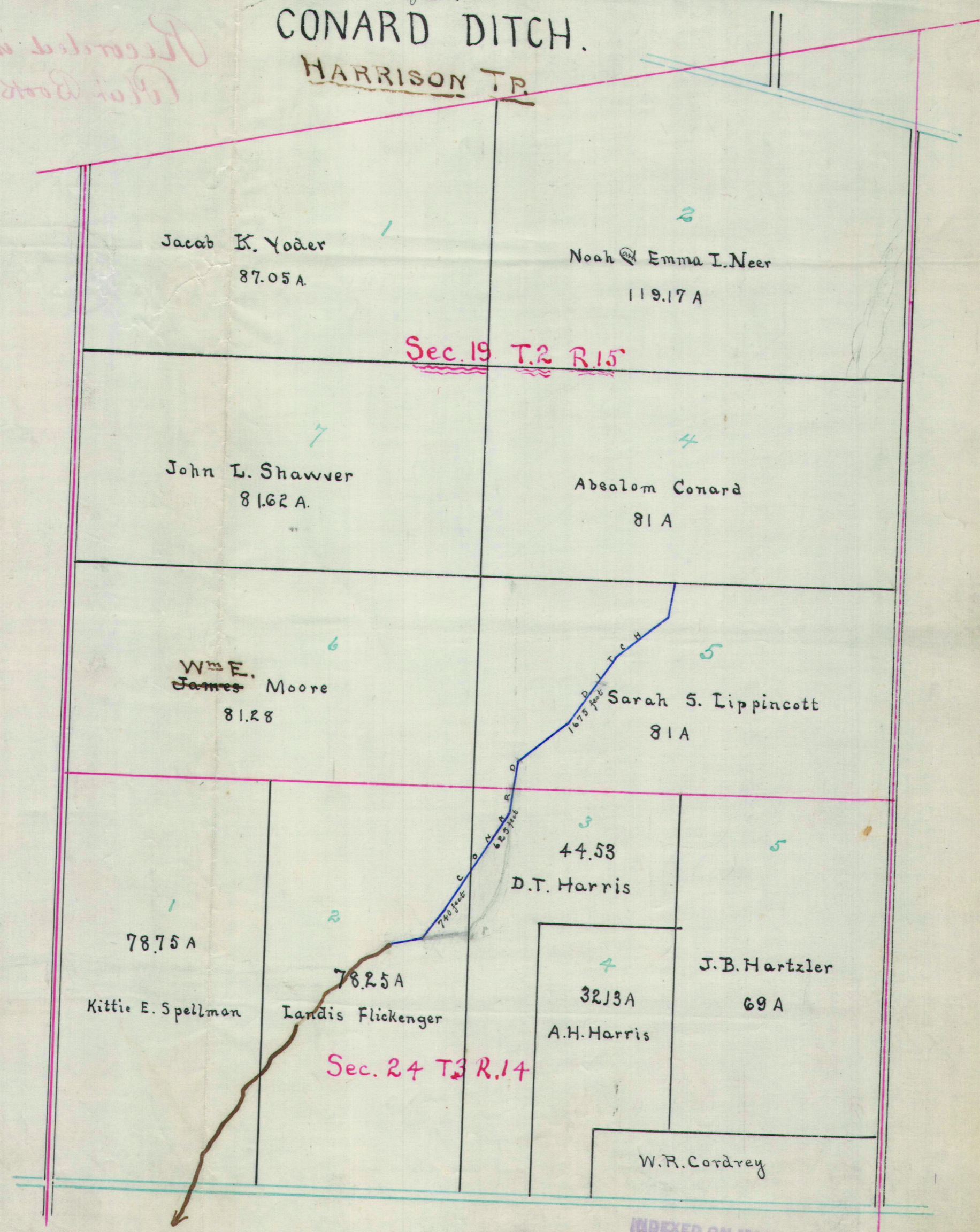
J. 2.
R. 15

The Ditch is drawn in Red lines
The Red figures on ditch lines show the
number of feet on each tract.
The Blue figures at land lines show
the number of feet from the beginning.
Black lines show other ditches
and water ways.
Dotted lines show Bounds of Section
Sept 21st
1893



*Presented in
Court Book*

PLAT
of the
CONARD DITCH.
HARRISON TP.



Sec. 19 T.2 R.15

Sec. 24 T.3 R.14

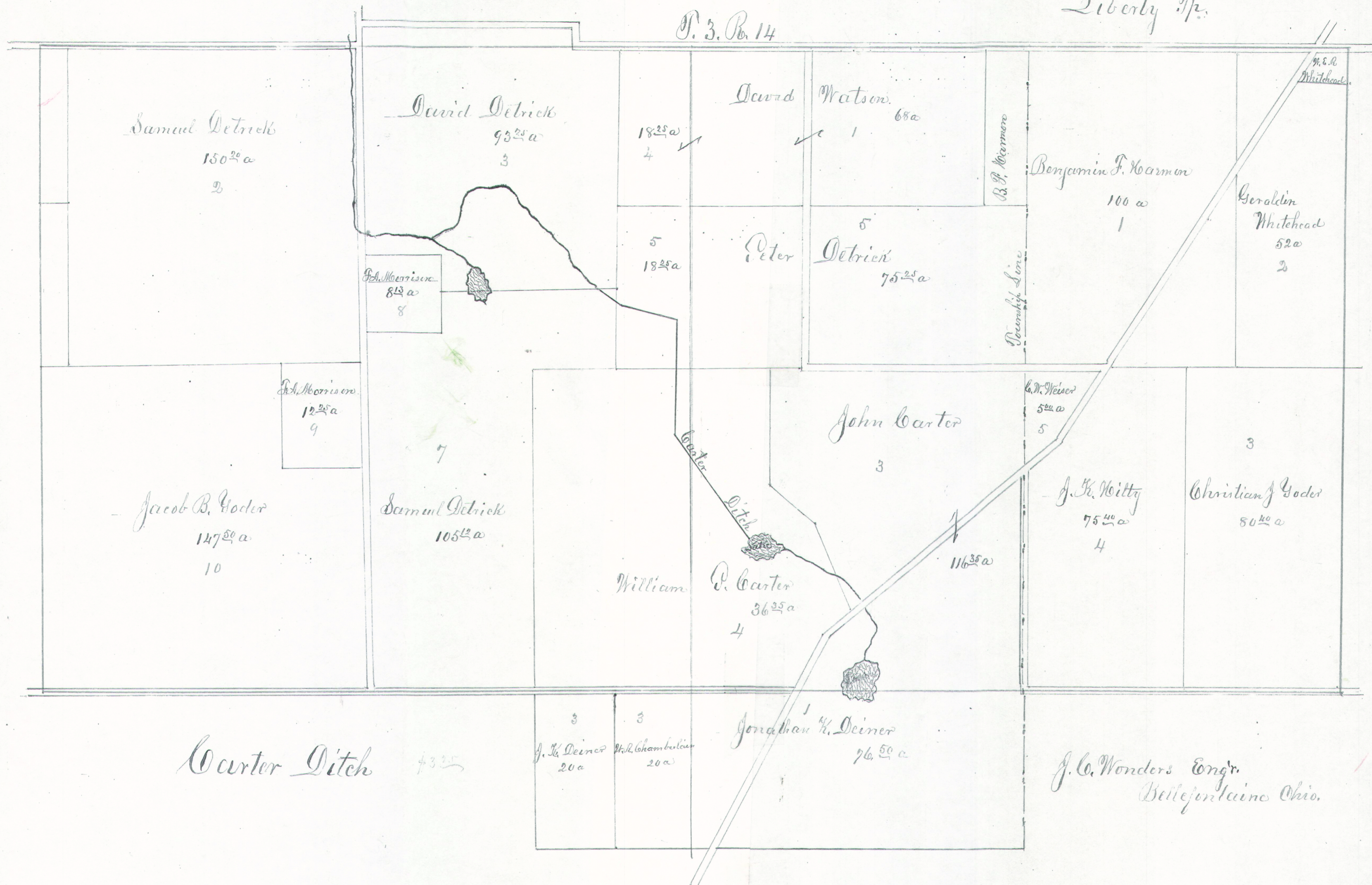
INDEXED ON MAP

120

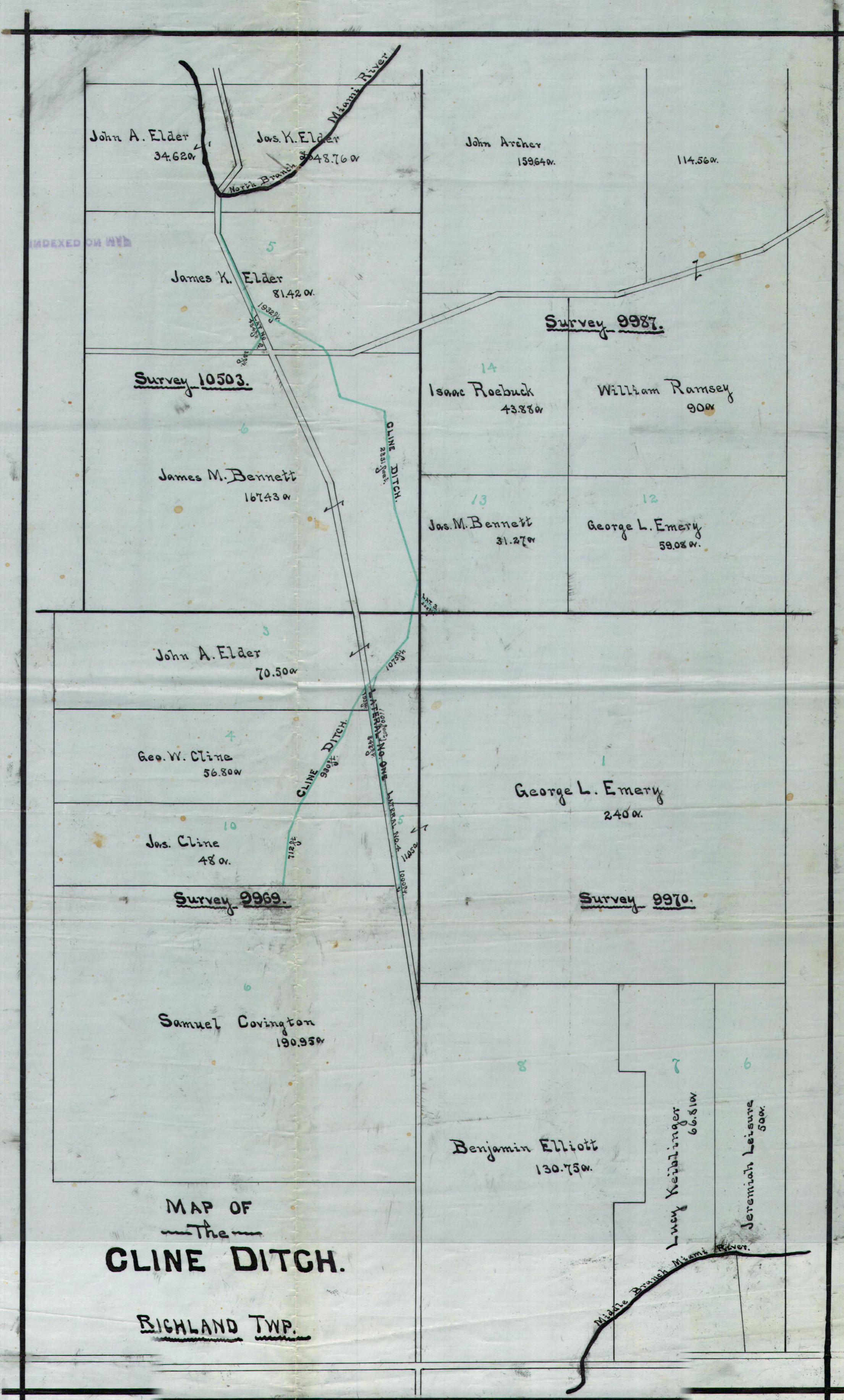
Union Tp

Liberty Tp.

P. 3. R. 14



Recorded



John A. Elder
34.62a

Jos. K. Elder
848.76a

John Archer
159.64a

114.56a

INDEXED ON MAP

James K. Elder
81.42a

Survey 9987.

Survey 10503.

Isaac Roebuck
43.83a

William Ramsey
90a

James M. Bennett
167.43a

Jos. M. Bennett
31.27a

George L. Emery
59.02a

John A. Elder
70.50a

Geo. W. Cline
56.80a

George L. Emery
240a

Jos. Cline
48a

Survey 9969.

Survey 9970.

Samuel Covington
190.95a

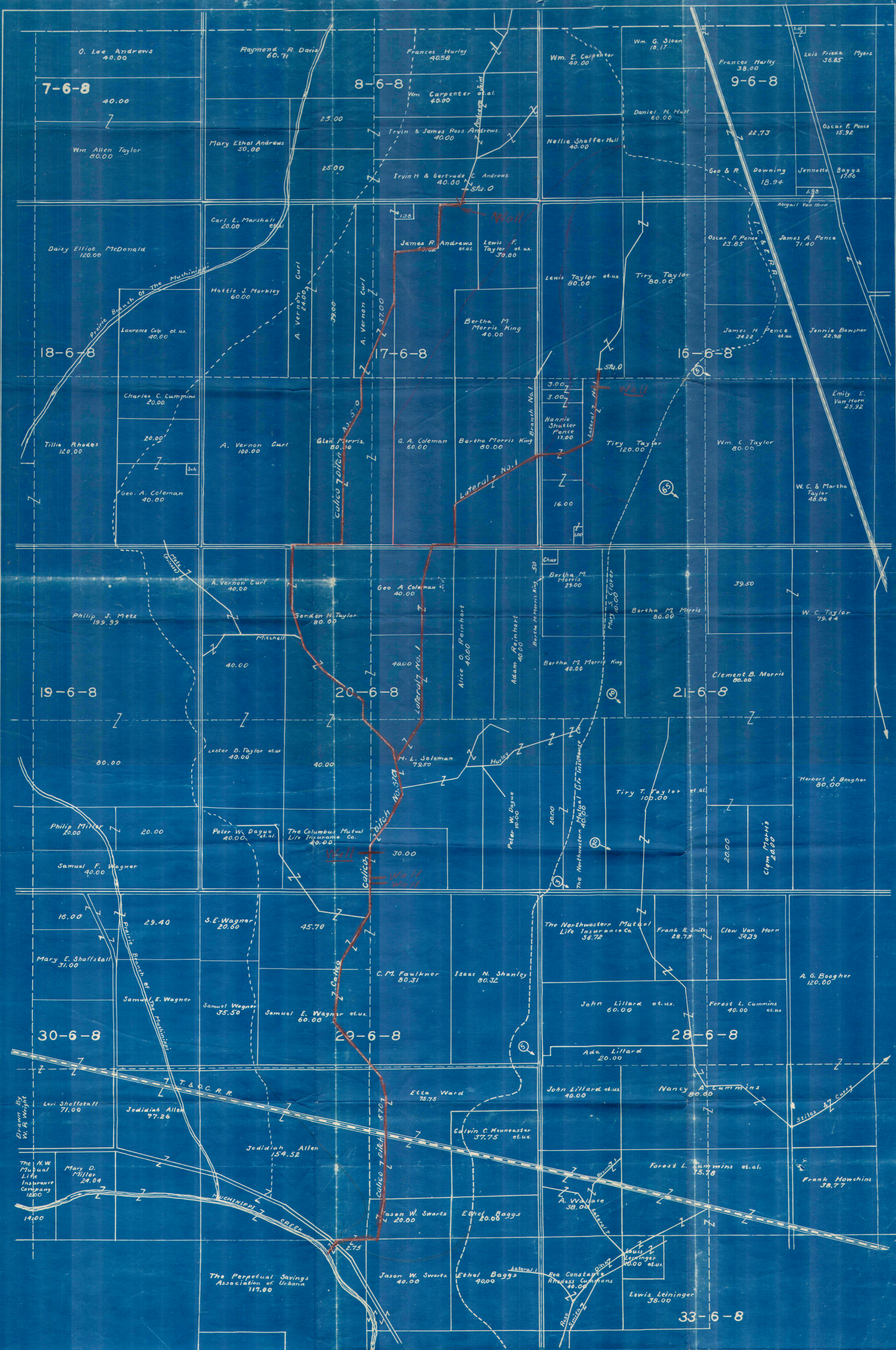
Benjamin Elliott
130.75a

Lucy Keiblinger
66.81a

Jeremiah Leisure
50a

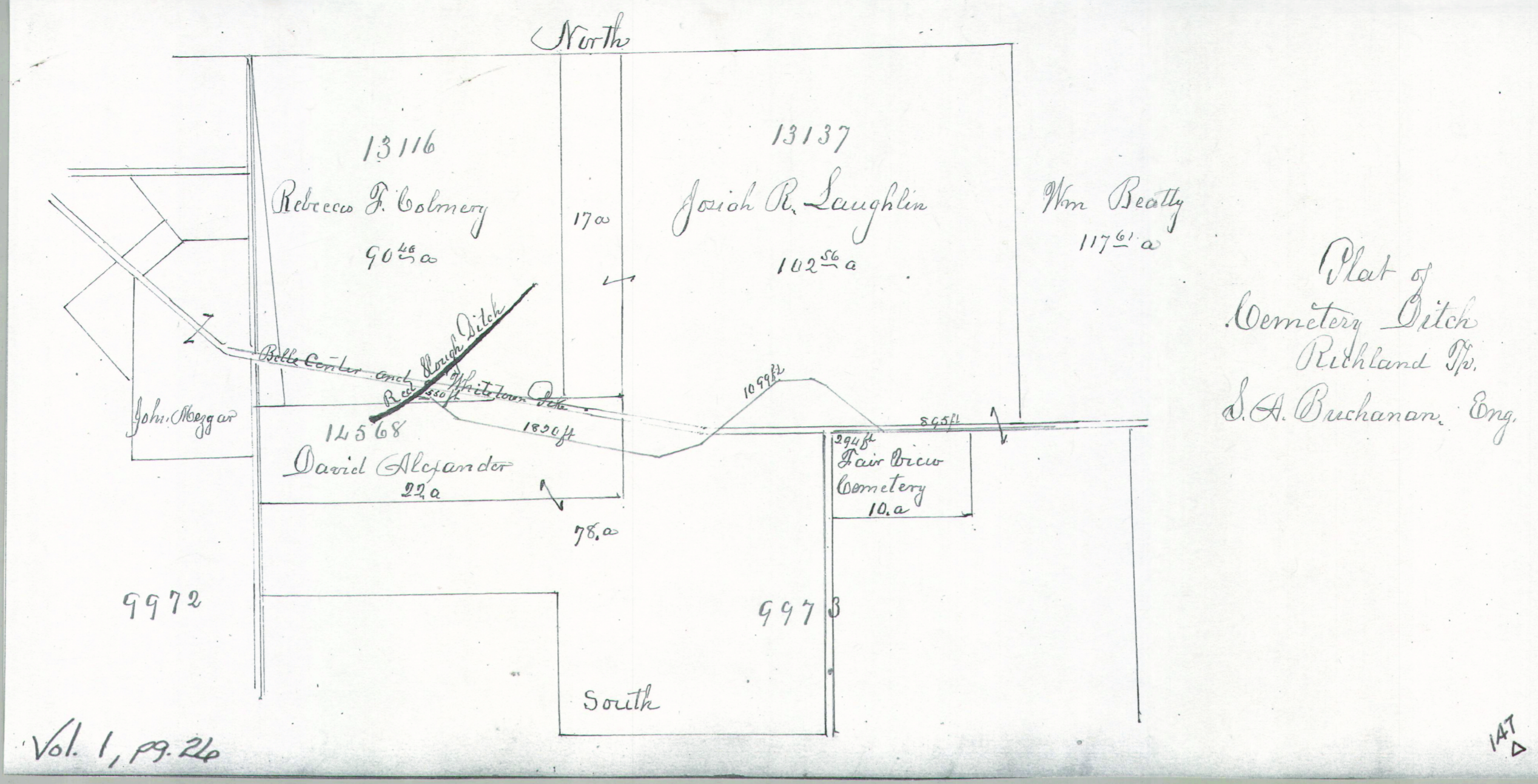
MAP OF
The
CLINE DITCH.

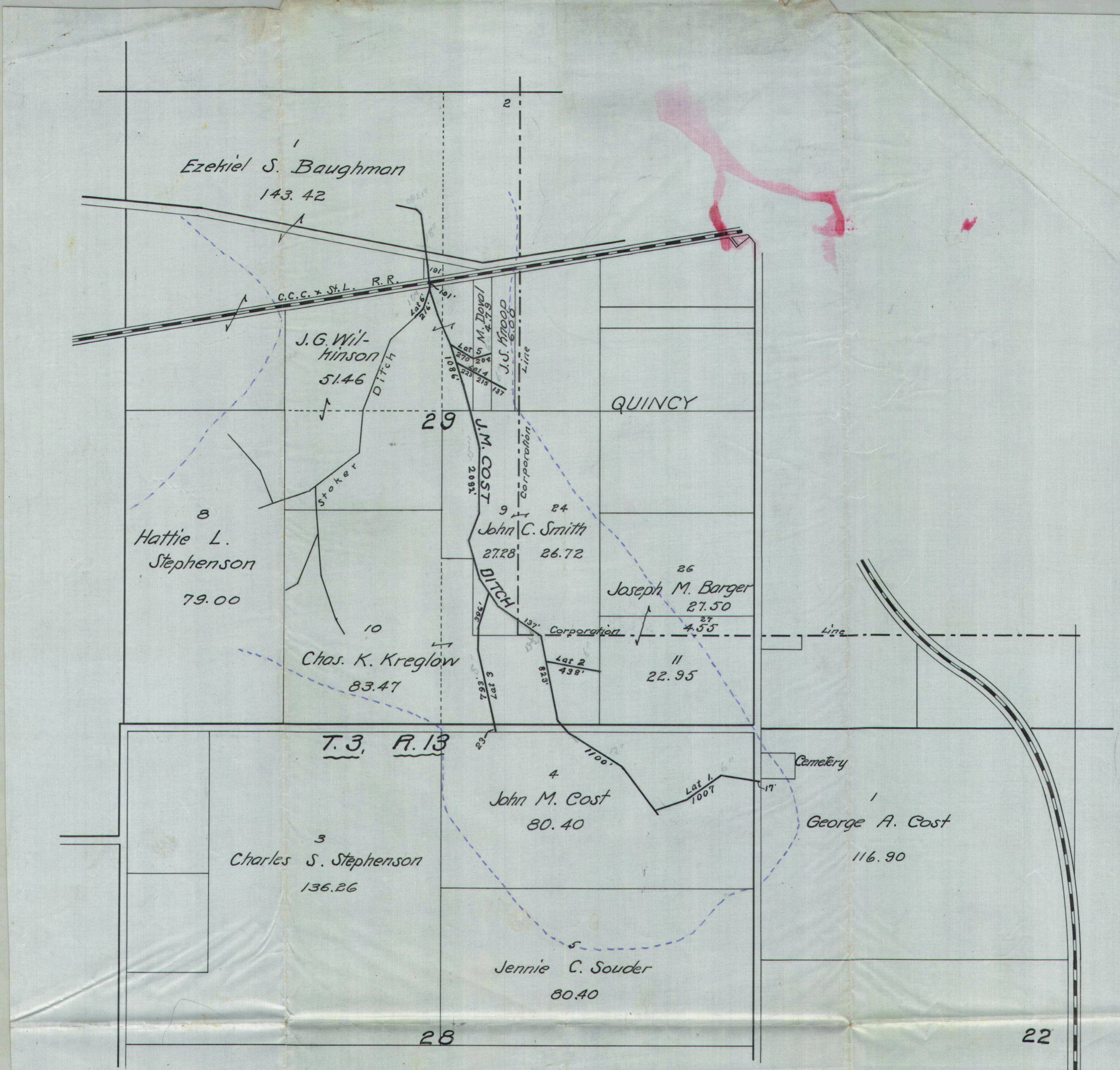
RIGHLAND TWP.



CALICO DITCH NO. 570
STOKES TOWNSHIP
LOGAN COUNTY OHIO
1938

Book 626





J. M. COST DITCH

MIAMI TP.

1907.

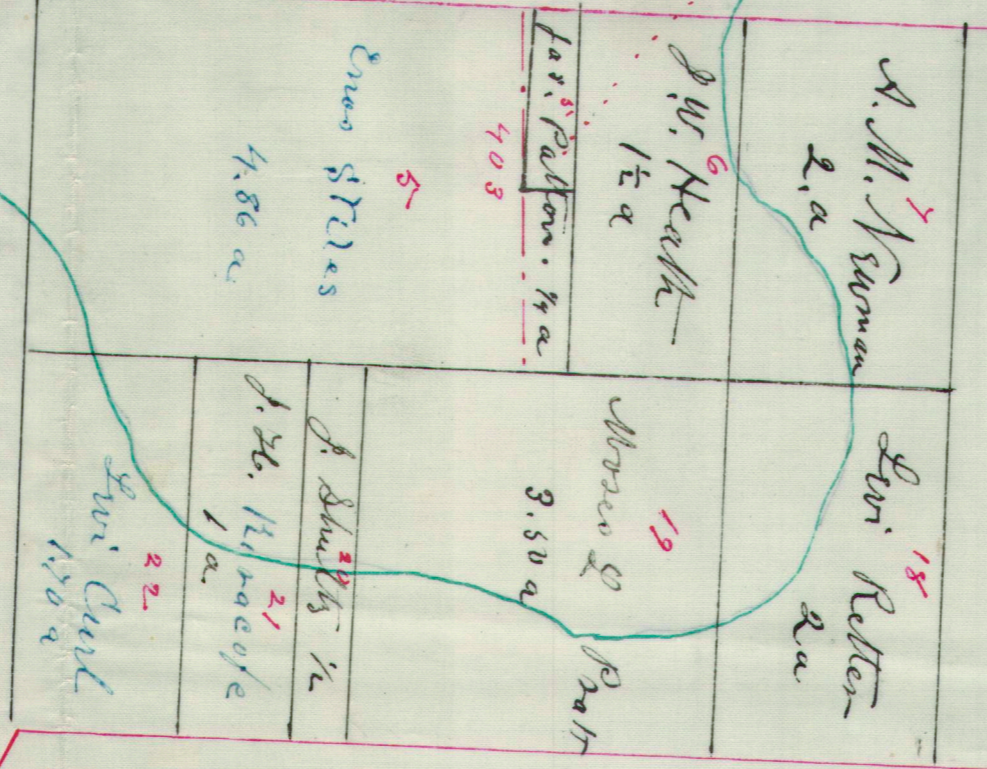
179

Map And Plan of the
 Cost Ditch.
 (including the
 State Ditch which
 it benefits)
 By M. & O. Moore.
 C. 21.
 Made 16th 1892.




Quincy
 State

R. Way



John's Branch
 38.25



John Smith's Main
 20 a

Wm. Curd
 21.55

INDEXED ON REV.

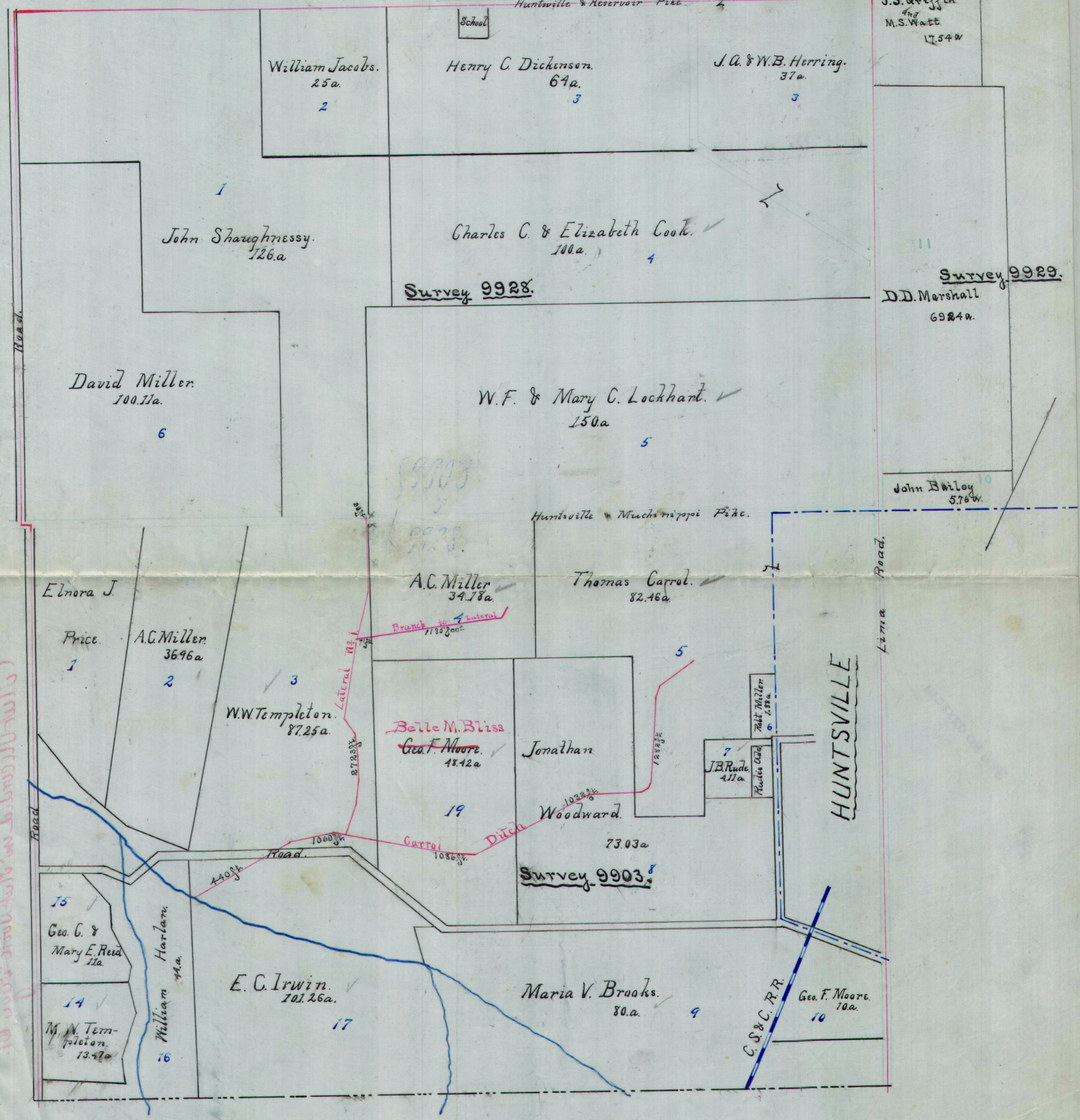
8747

PLAT

CARROLL DITCH

M^e Arthur Tp.

Huntsville & Reservoir Pike



J.S. Griffin
M.S. Watt
1754a

William Jacobs.
25a.
2

Henry C. Dickenson.
64a.
3

J.A. & W.B. Herring.
37a.
3

John Shaughnessy.
126a.
1

Charles C. & Elizabeth Cook.
100a.
4

Survey 9928.

Survey 9929.
D.D. Marshall
6924a.

David Miller.
100.11a.
6

W.F. & Mary C. Lockhart.
150a.
5

John Bailey
576a.

Elnora J.
Price.
1

A.C. Miller
36.96a.
2

A.C. Miller
34.78a.
3

Thomas Carroll.
82.46a.
5

W.W. Templeton.
87.25a.
3

Belle M. Bliss
Geo. F. Moore.
48.42a.
19

Jonathan
Woodward.
73.03a.
5

J.B. Rude
47a.
7

Geo. C. &
Mary E. Reed
12a.
15

M.W. Tem-
pleton.
13.47a.
14

William Harlan
41a.
16

E.C. Irwin.
101.26a.
17

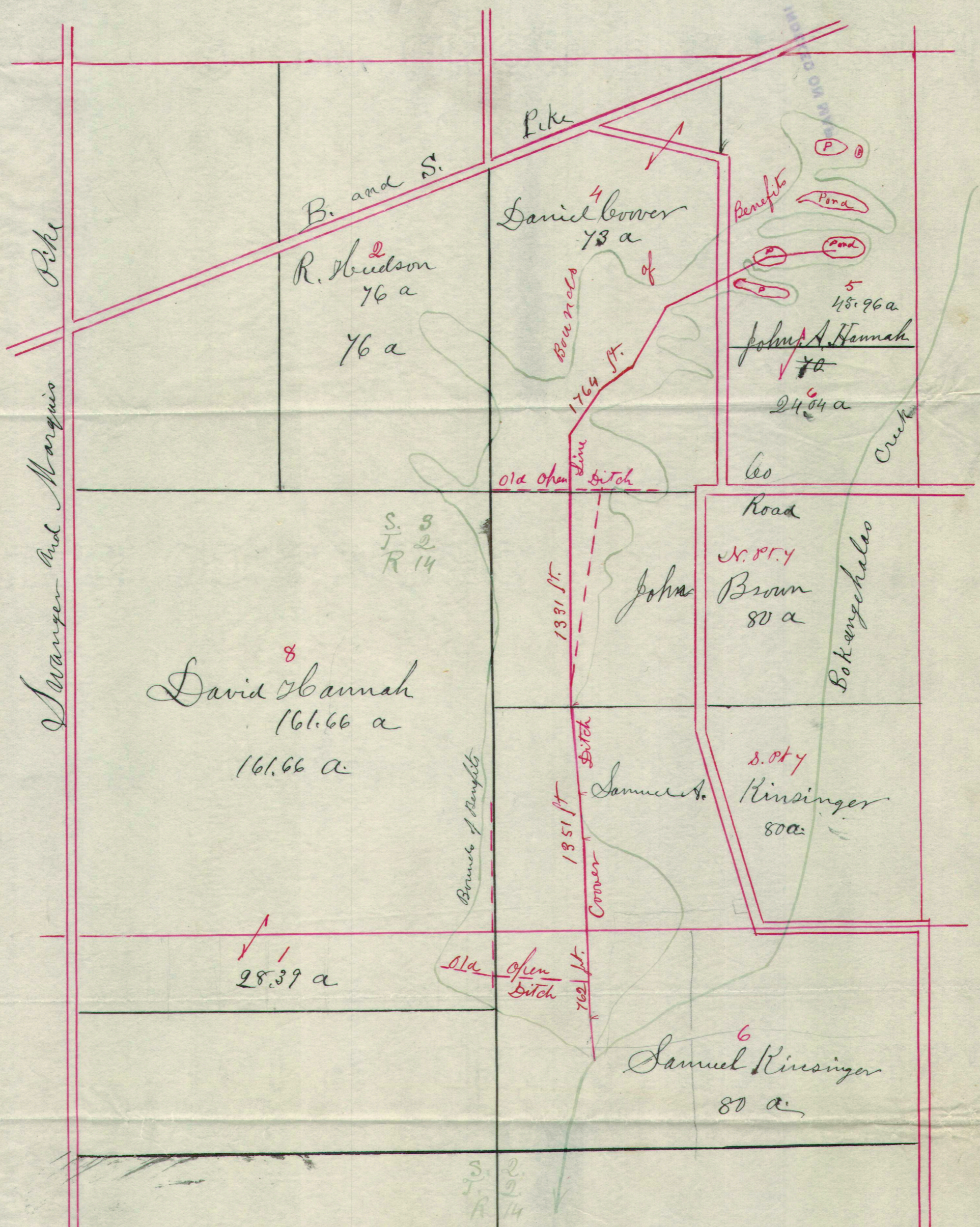
Maria V. Brooks.
80a.
9

Geo. F. Moore.
70a.
10

HUNTSVILLE

10. 1000 ft. 1000 ft. 1000 ft.

135
150

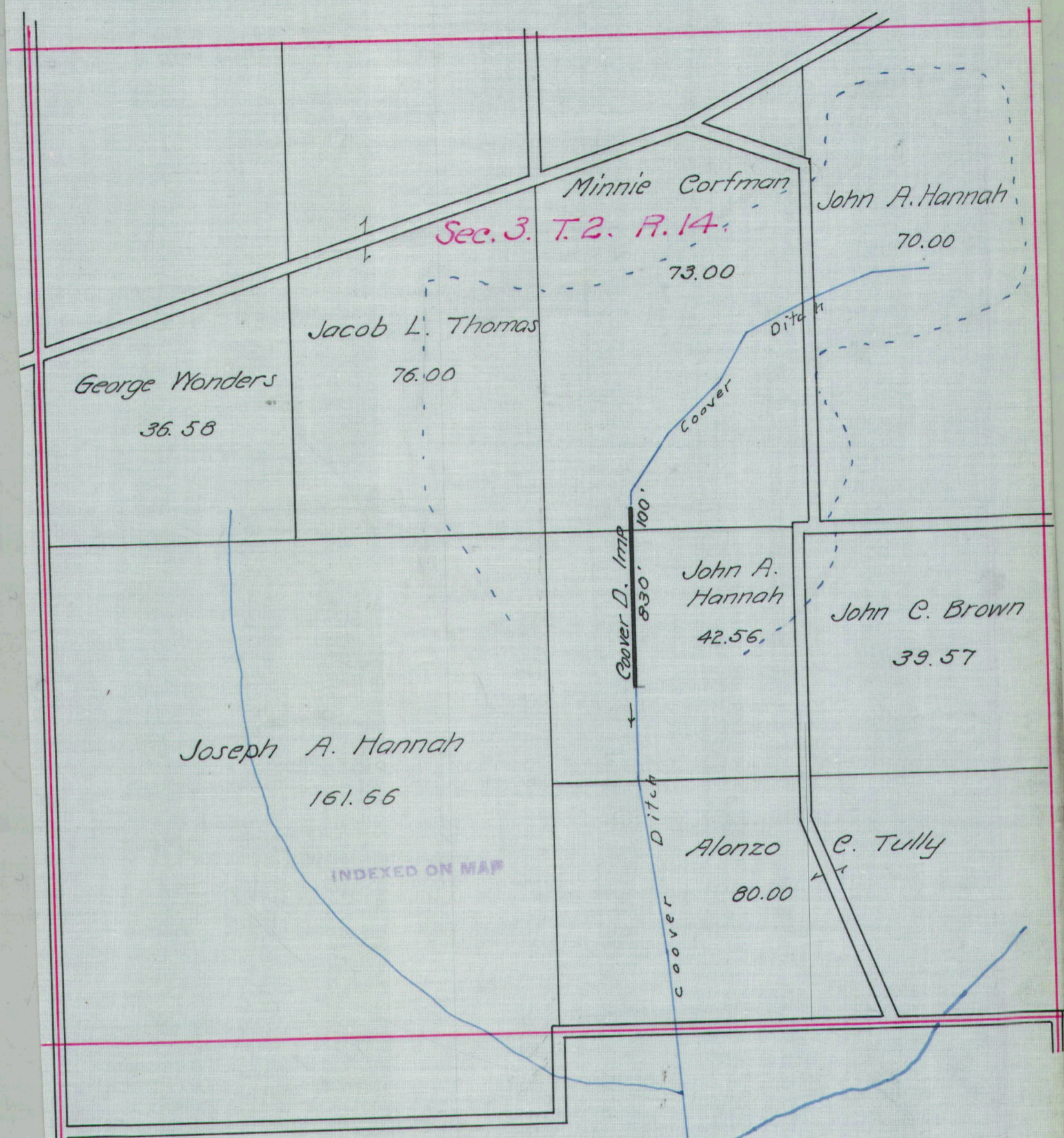


Map and Plat of the Coover Ditch
 in Pleasant Township

August 14th 1890

The Small Red figures on the ditch line,
 indicate the no. of feet on ~~the~~ the tract of
 land, thereon.

H. C. MOORE,
 ENGINEER,
 BELLEFONTAINE, O.



Sec. 3. T. 2. R. 14.

George Wonders 36.56
 Jacob L. Thomas 76.00
 Minnie Corfman 73.00
 John A. Hannah 70.00
 Joseph A. Hannah 161.66
 John A. Hannah 42.56
 John C. Brown 39.57
 Alonzo 80.00
 E. Tully

Coover Ditch Improvement.

Sept. 1915

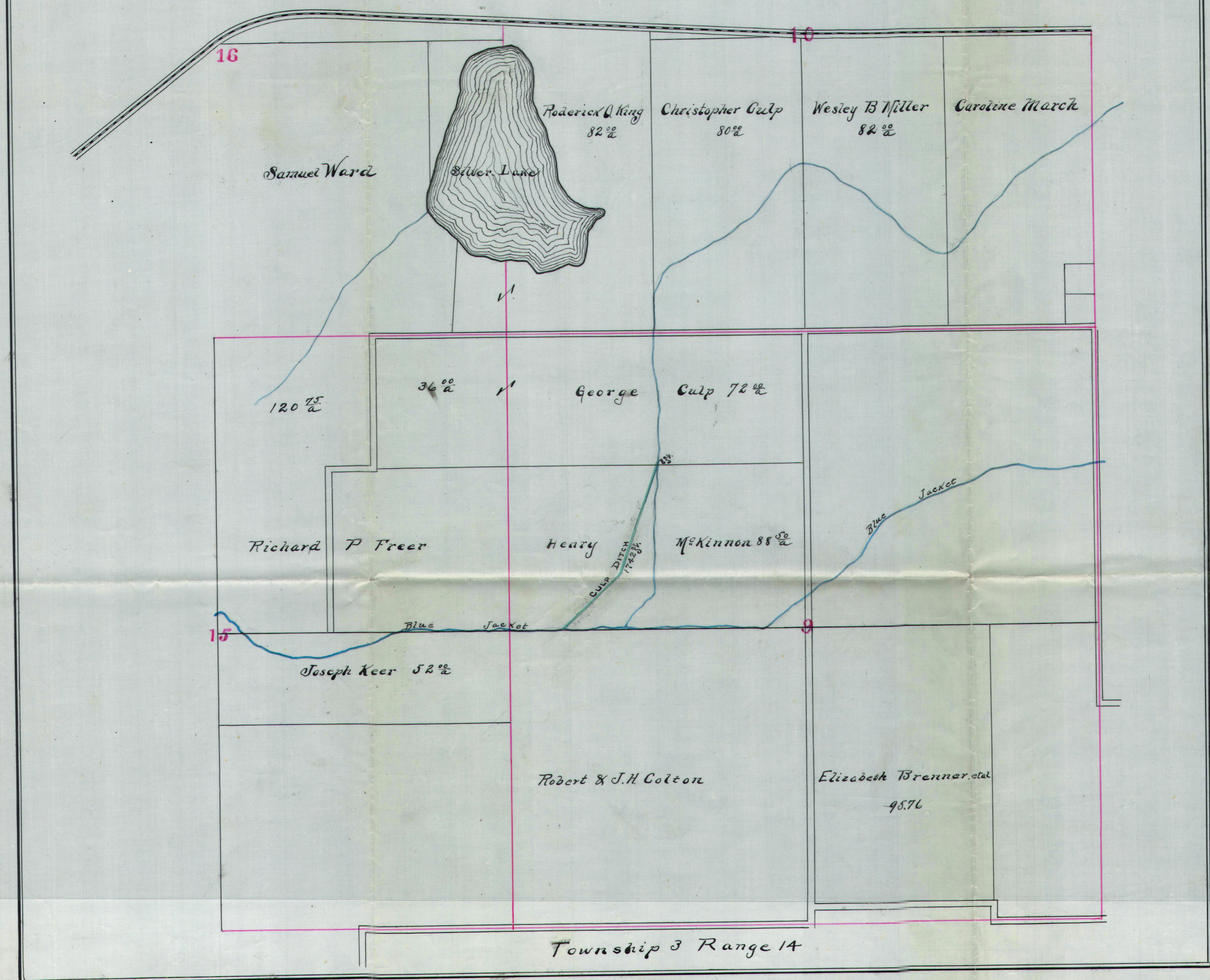
Pleasant Township

INDEXED ON MAP

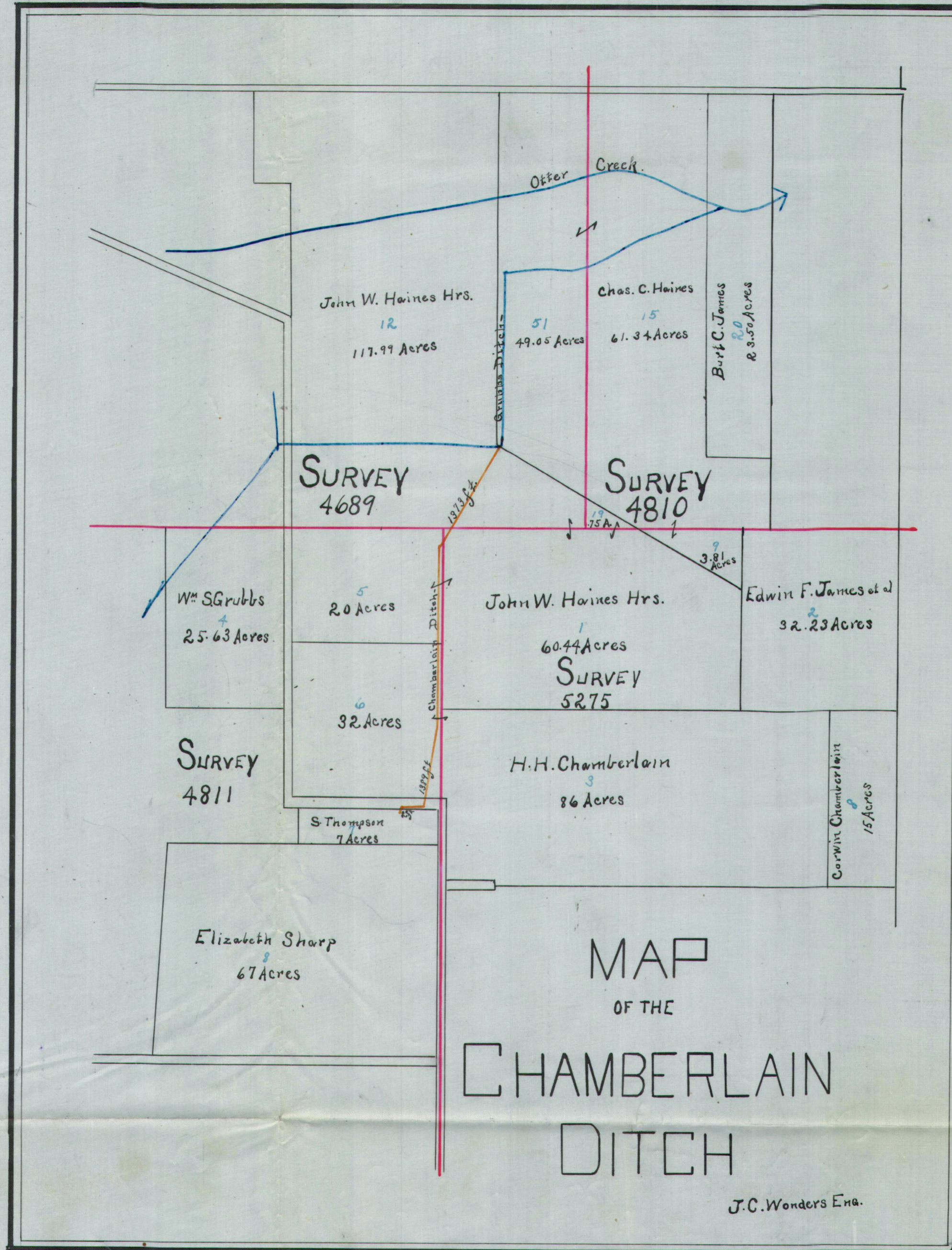
172

Dec 1838

PLAT OF THE CULP DITCH



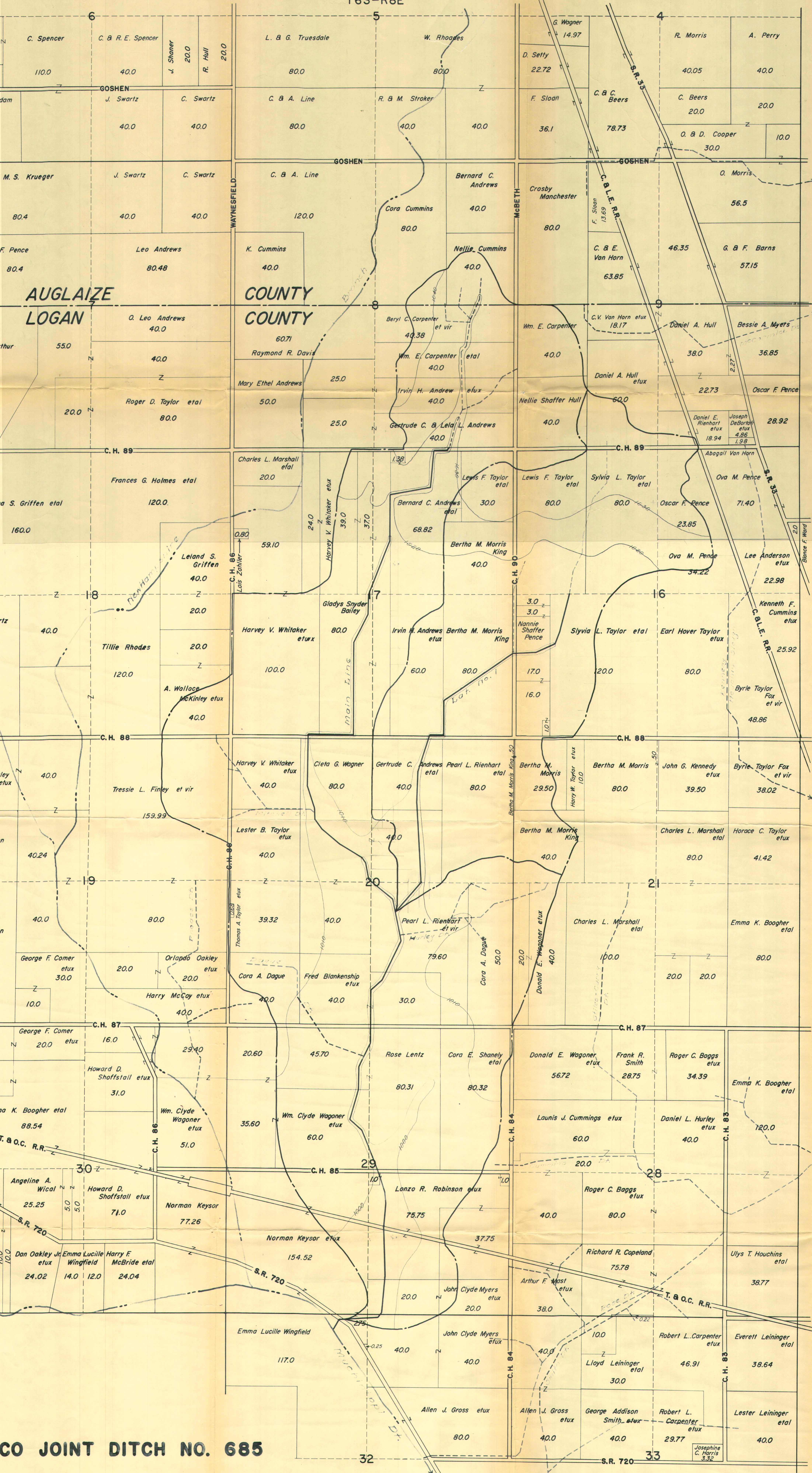
Recorded in Plat Book No. 2.



INDEXED ON 578

153

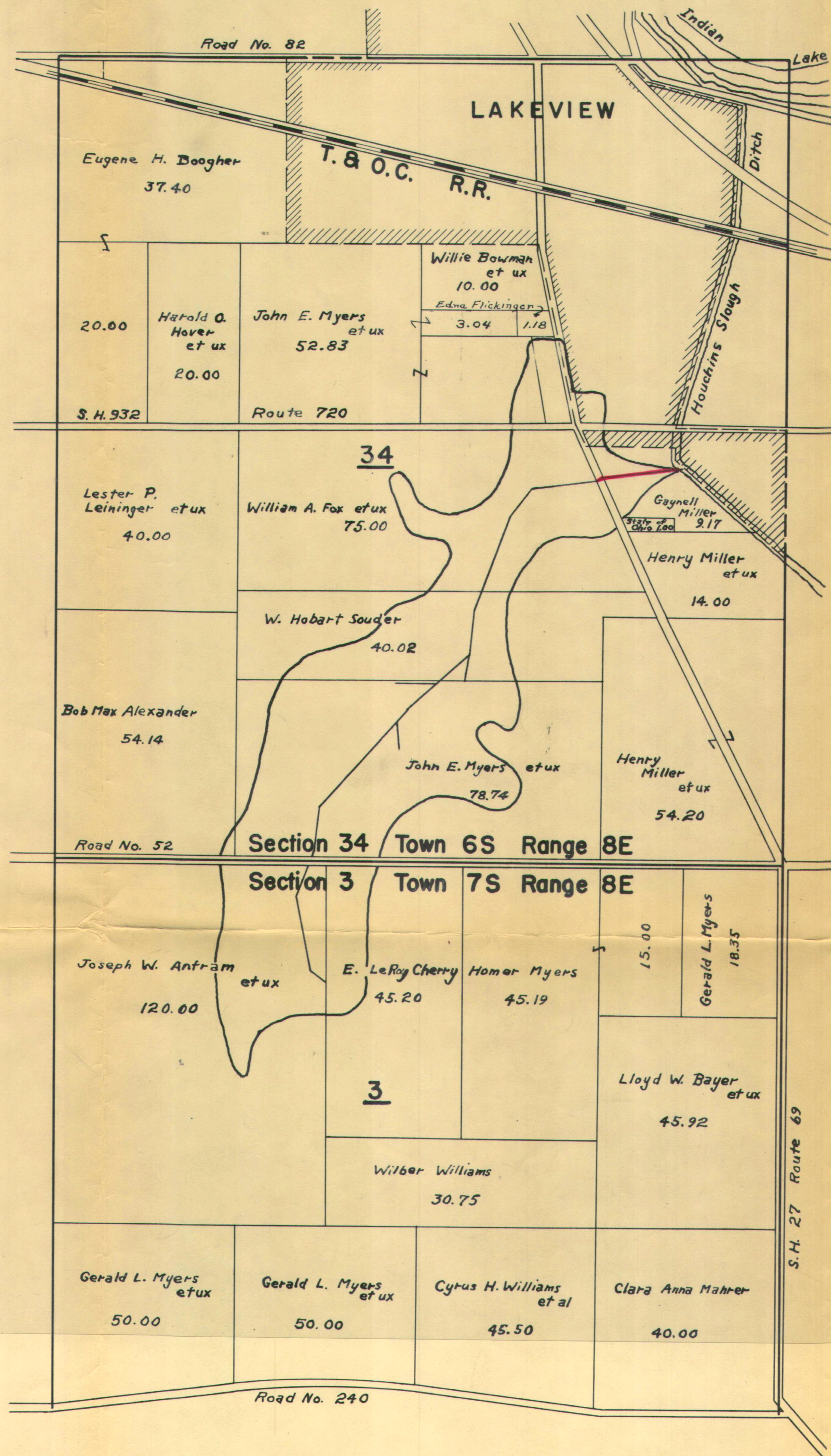
T6S-R8E



CO JOINT DITCH NO. 685

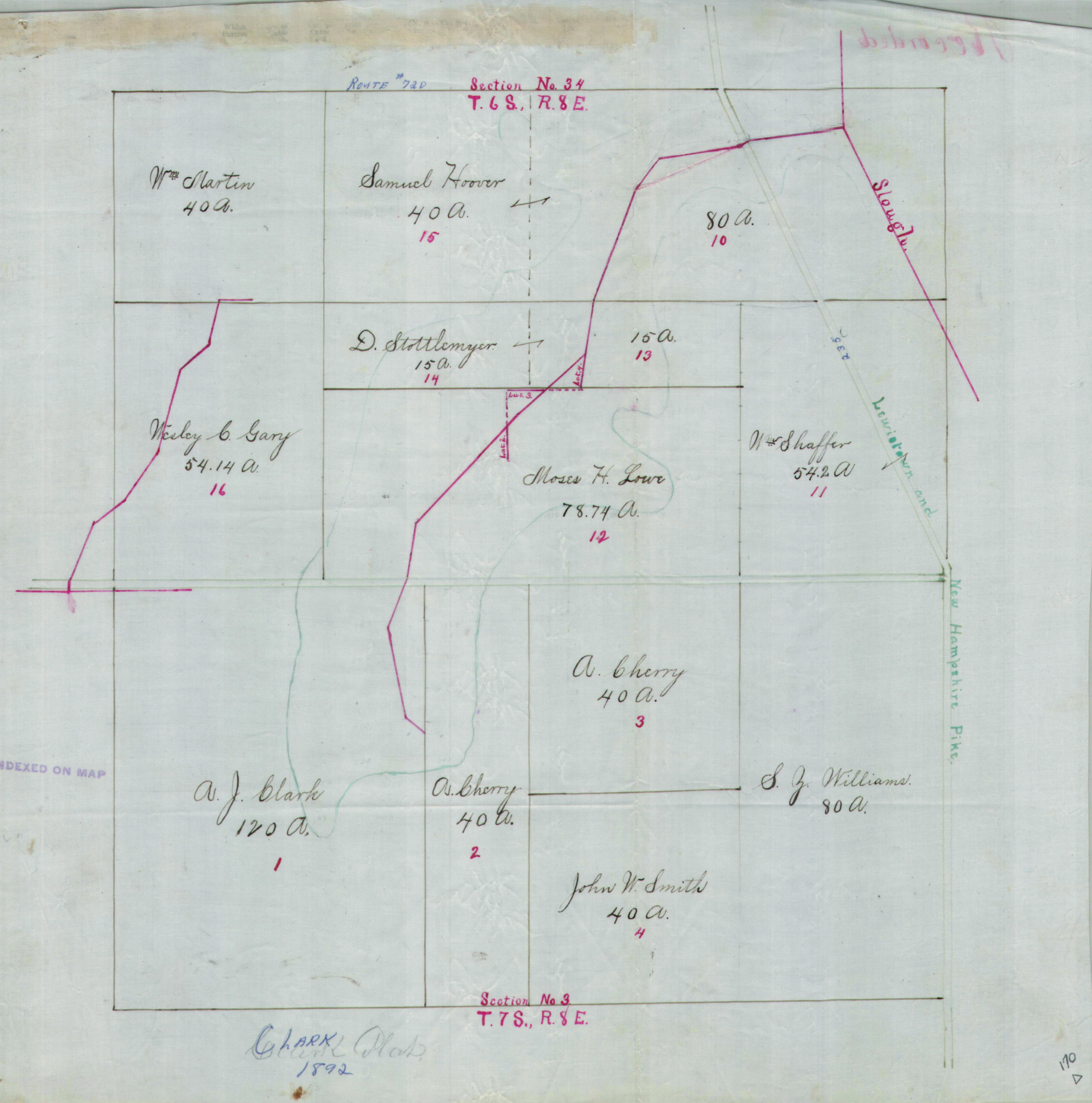
GOSHEN TWP.-AUGLAIZE COUNTY
STOKES TWP.-LOGAN COUNTY
1958

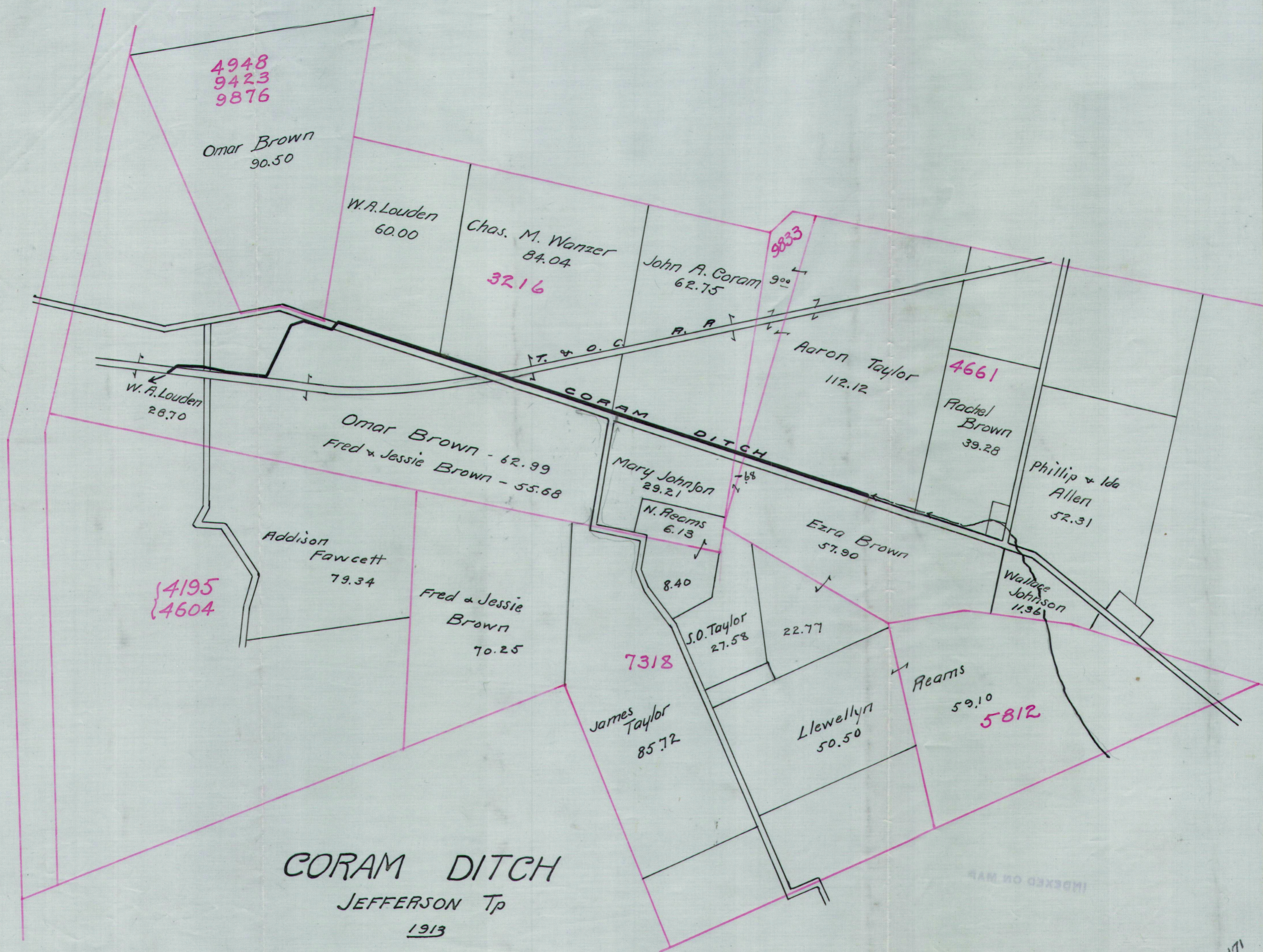
H. D. KELLER-LOGAN COUNTY ENGINEER



CLARK DITCH NO. 2
STOKES TOWNSHIP
1957
H. D. KELLER COUNTY ENGINEER
DITCH NO. 673

Scale - 1" = 10 Chains





4948
9423
9876

Omar Brown
90.50

W.A. Louden
60.00

Chas. M. Wanzer
84.04
3216

John A. Coram
62.75

9833

Aaron Taylor
112.12

4661

Rachel Brown
39.28

Phillip & Ida Allen
52.31

W.A. Louden
28.70

Omar Brown - 62.99
Fred & Jessie Brown - 55.68

Mary Johnson
29.21

N. Reams
6.13

Ezra Brown
57.90

Wallace Johnson
11.96

4195
4604

Addison Fawcett
79.34

Fred & Jessie Brown
70.25

7318

S.O. Taylor
27.58

22.77

James Taylor
85.72

Llewellyn
50.50

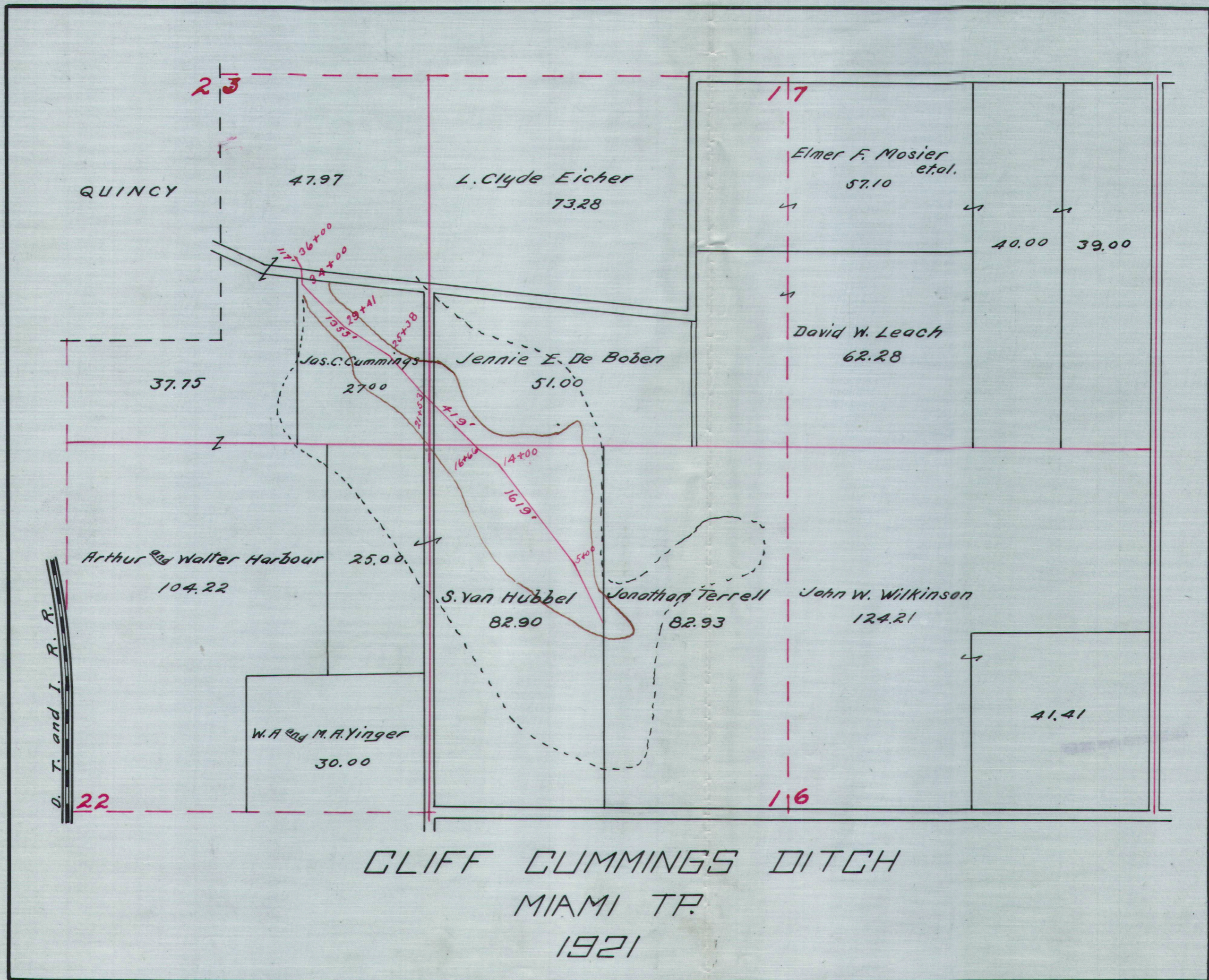
Reams
59.10

5812

CORAM DITCH
JEFFERSON Tp
1913

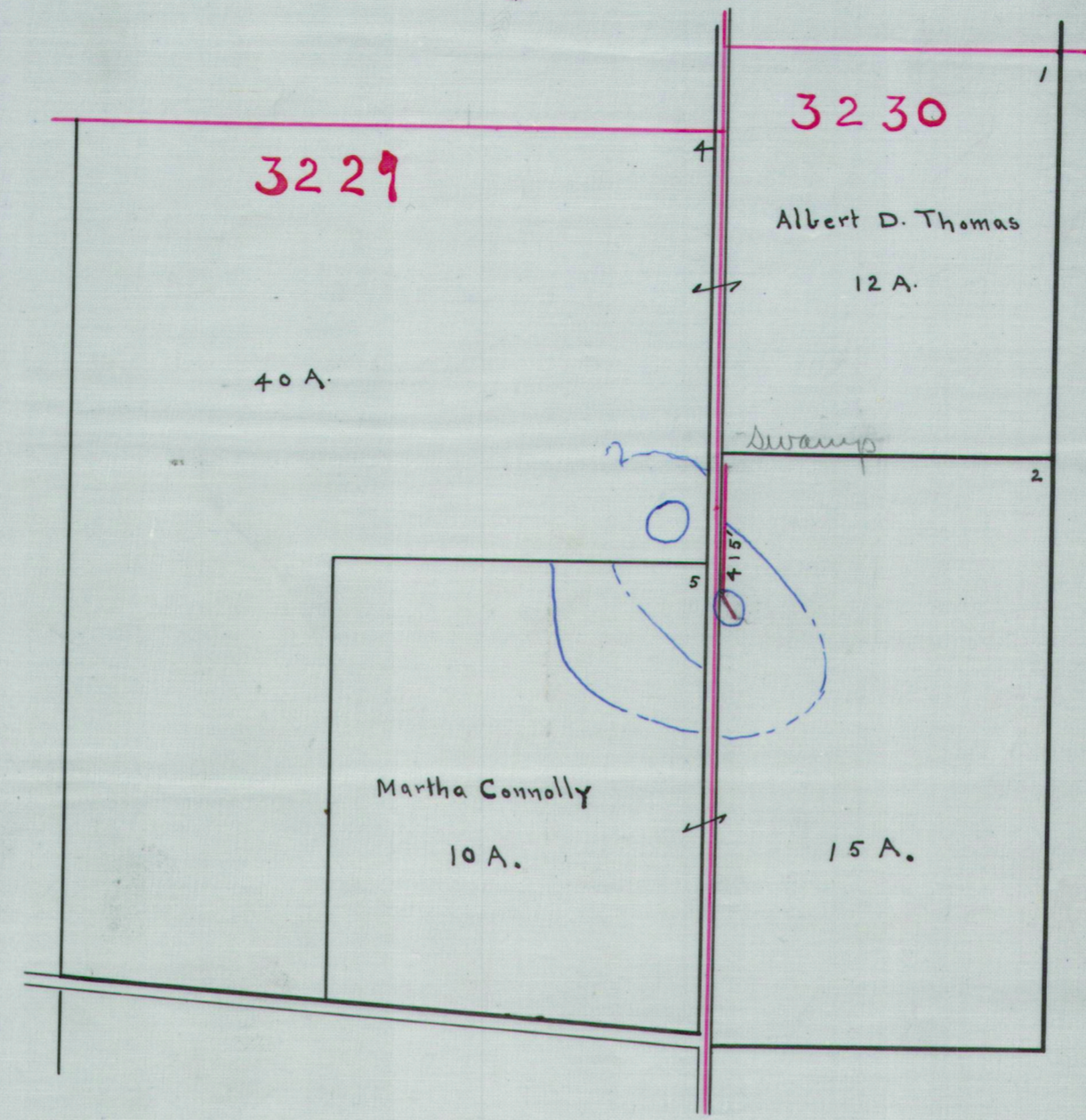

INDEXED ON MAP

171



173
 ▽

Recorded

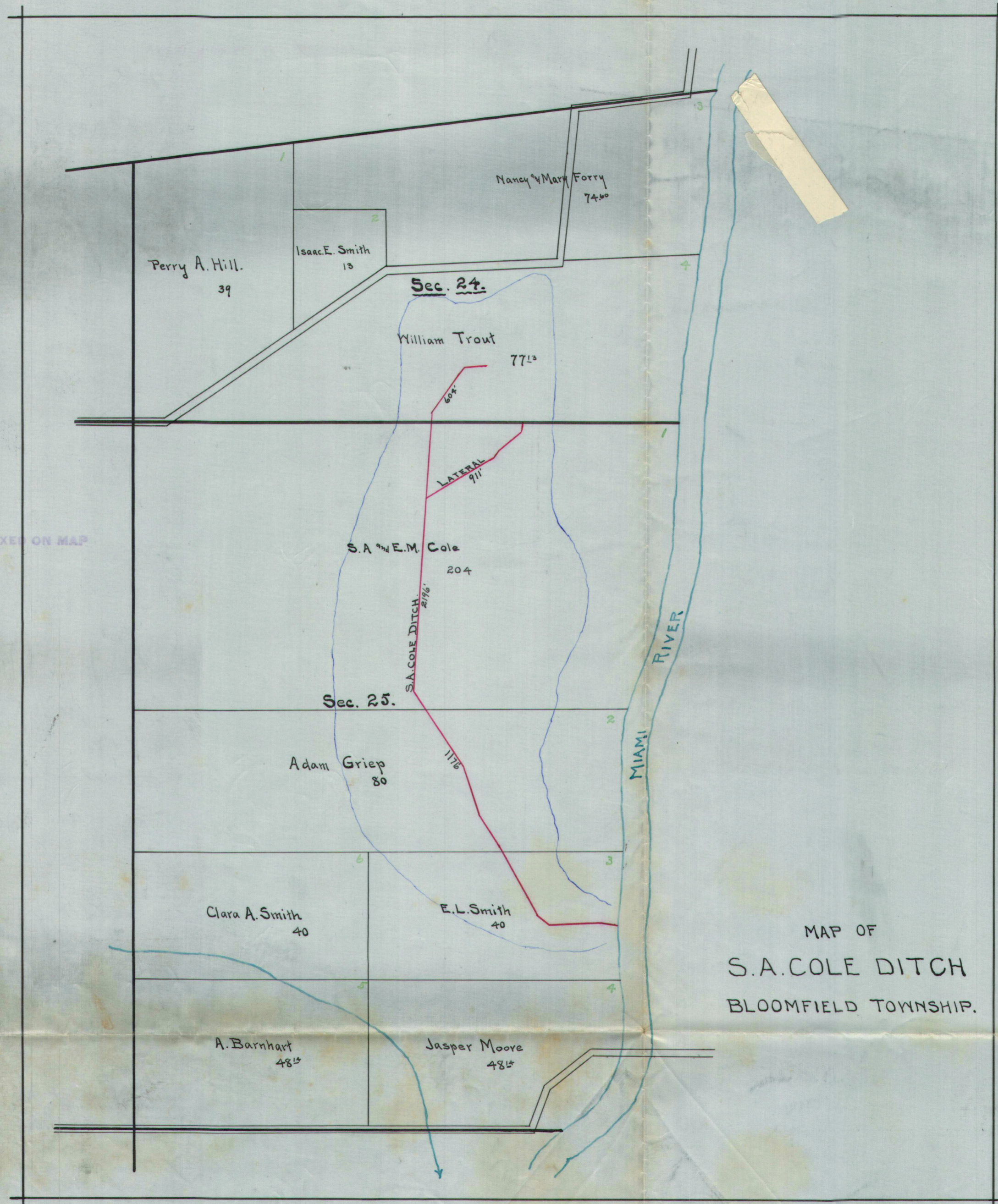


MAP
OF THE
CONNOLLY DITCH.
MONROE TP.

INDEXED ON MAP

174
▽

Recorded in Plat Book.



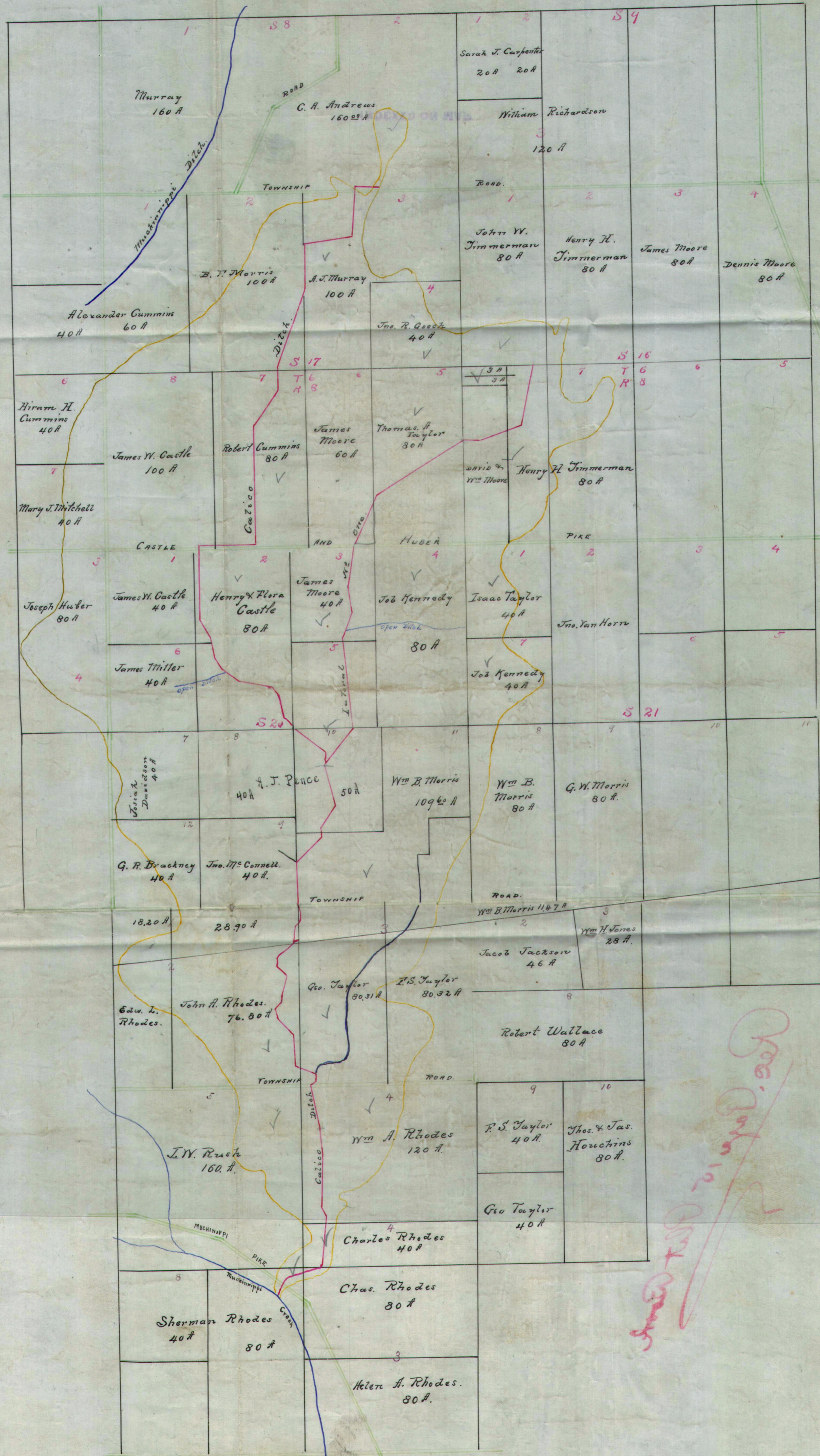
INDEXED ON MAP

MAP OF
S.A. COLE DITCH
BLOOMFIELD TOWNSHIP.

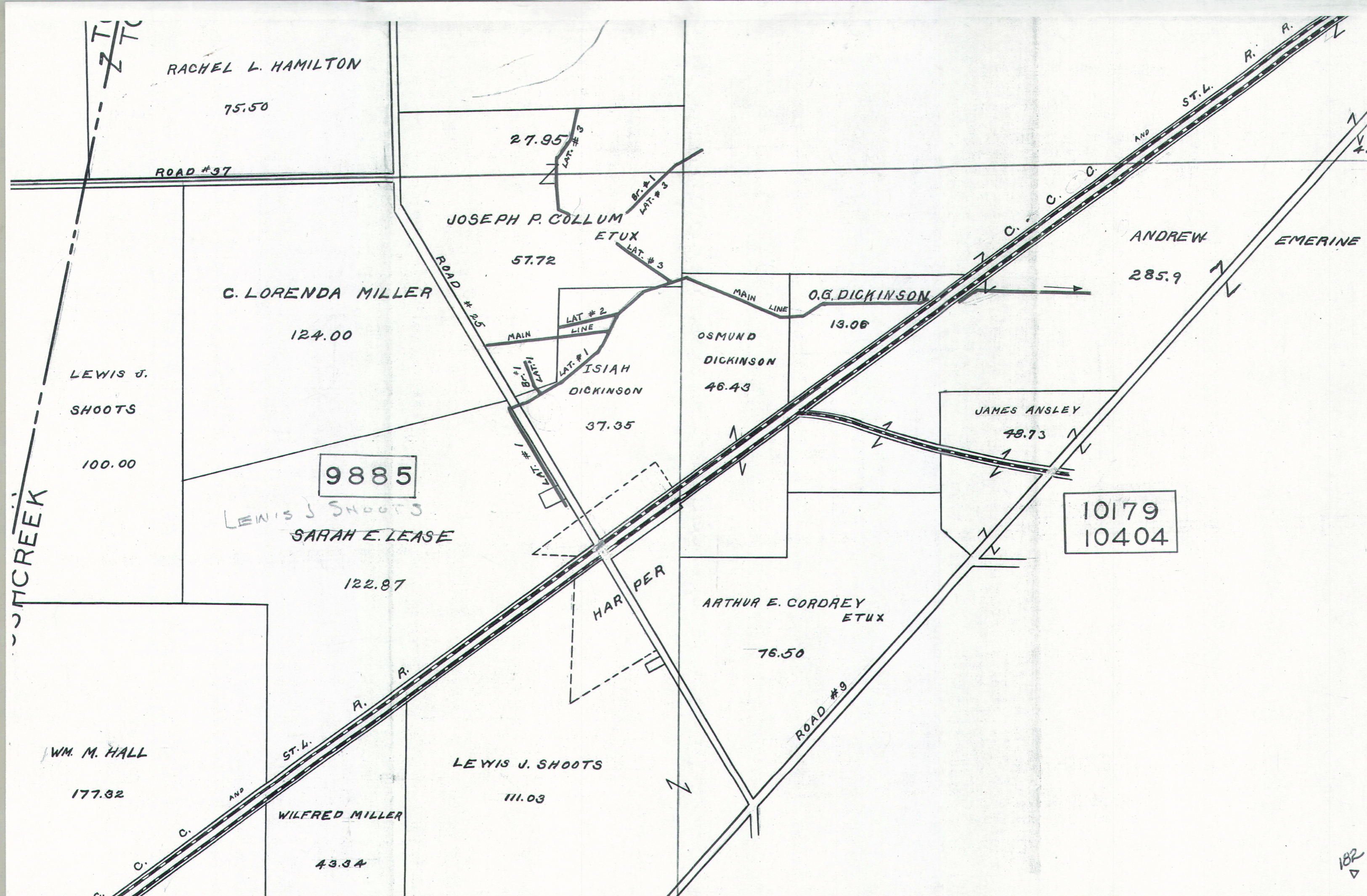
17B
△

PLAT OF THE
CALICO DITCH
 STOKES TOWNSHIP - WILBUR A. GINN.
 - 1897 -

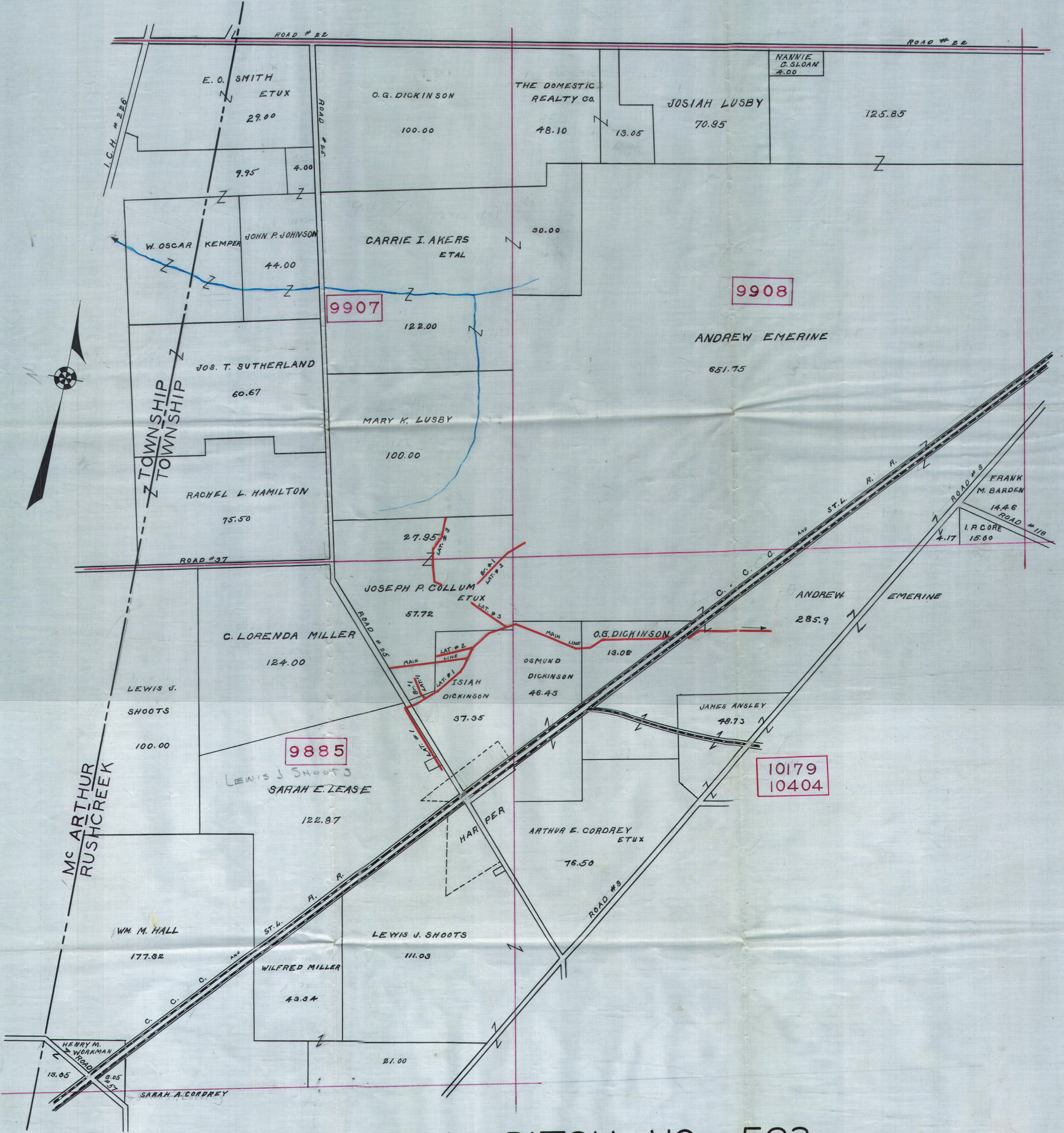
- Clean Out -
 OCTOBER 1897.
 Wilbur A. Ginn, Eng.



See Calico Ditch



102



COLLUM DITCH NO. 523

RUSHCREEK TOWNSHIP

1928